CARDSTON COUNTY
LAND USE DISTRICTS

MAP 1

LAND USE DISTRICTS

Bylaw No: 762.2021
Date: May 25, 2021
Amended To And Including Bylaw #: 880.2026

- AGRICULTURAL - AG
- HAMLET - H
- SINGLE-LOT COUNTRY RESIDENTIAL - SCR
- GROUPED COUNTRY RESIDENTIAL - 1 - GCR -1
- GROUPED COUNTRY RESIDENTIAL - 2 - GCR-2
- RURAL SMALL HOLDINGS - RSH
- RURAL RECREATIONAL - RR
- RURAL COMMERCIAL/INDUSTRIAL 1 - RCI 1
- RURAL COMMERCIAL/INDUSTRIAL 2 - RCI 2
- RURAL COMMERCIAL/INDUSTRIAL 3 - RCI 3
- DIRECT CONTROL - DC
- DESIGNATED HAMLET/URBAN BOUNDARY

SCALE 1:260 000

MAP PREPARED BY:
OLDMAN RIVER REGIONAL SERVICES COMMISSION
3105 16th AVENUE NORTH, LETHBRIDGE, ALBERTA
TEL. 329-1344 T1H 5E8
"NOT RESPONSIBLE FOR ERRORS OR OMMISSIONS"

OLDMAN RIVER REGIONAL SERVICES COMMISSION

October 05, 2026 N:\Cardston-County\Cardston County LUD & Land Use Redesignations\Cardston County LUB 762.2021 May 2021 (LUD Maps Amended to Bylaw 880.2026).dwg

MAP 62 MAP 30 MAP 29 MAP 64 MAP 20 MAP 24 MAP 41 MAP 74 MAP 27 MAP 18 MAP 35 MAP 43 MAP 44 MAP 57 MAP 71 MAP 25 MAP 37 MAP 66 MAP 22 MAP 9 MAP 78 MAP 69 MAP 10 MAP 85 MAP 19 MAP 58 MAP 21 MAP 68 MAP 40 MAP 80 MAP 84 MAP 38 MAP 23 MAP 8 MAP 67 MAP 26 MAP 56 MAP 83 MAP 15 MAP 63 MAP 32 MAP 39 MAP 42 MAP 47 MAP 86 MAP 31 MAP 17 MAP 59 MAP 65 MAP 33 MAP 28 MAP 77 MAP 36 MAP 72 MAP 60 MAP 11 MAP 76 MAP 16 MAP 73 MAP 2 MAP 61 MAP 49 MAP 13 MAP 80 MAP 7 MAP 14 MAP 55 MAP 48 MAP 3 MAP 82 MAP 54 MAP 12 MAP 50 MAP 75 MAP 52 MAP 5 MAP 34 MAP 70 MAP 53 MAP 51 MAP 45 MAP 46 MAP 4 MAP 79

TWP 6, RGE 25, W4M
TWP 6, RGE 22, W4M
TWP 6, RGE 21, W4M
TWP 5, RGE 29, W4M
TWP 5, RGE 28, W4M
TWP 5, RGE 27, W4M
TWP 5, RGE 26, W4M
TWP 5, RGE 22, W4M
TWP 5, RGE 21, W4M
TWP 4, RGE 27, W4M
TWP 4, RGE 24, W4M
TWP 4, RGE 23, W4M
TWP 4, RGE 22, W4M
TWP 4, RGE 21, W4M
TWP 3, RGE 28, W4M
TWP 3, RGE 27, W4M
TWP 3, RGE 26, W4M
TWP 3, RGE 25, W4M
TWP 3, RGE 24, W4M
TWP 3, RGE 23, W4M
TWP 3, RGE 22, W4M
TWP 3, RGE 21, W4M
TWP 2, RGE 29, W4M
TWP 2, RGE 28, W4M
TWP 2, RGE 27, W4M
TWP 2, RGE 26, W4M
TWP 2, RGE 25, W4M
TWP 2, RGE 24, W4M
TWP 2, RGE 23, W4M
TWP 2, RGE 22, W4M
TWP 2, RGE 21, W4M
TWP 2, RGE 20, W4M
TWP 2, RGE 19, W4M
TWP 1, RGE 28, W4M
TWP 1, RGE 27, W4M
TWP 1, RGE 26, W4M
TWP 1, RGE 25, W4M
TWP 1, RGE 24, W4M
TWP 1, RGE 23, W4M
TWP 1, RGE 22, W4M
TWP 1, RGE 21, W4M
TWP 1, RGE 20, W4M
TWP 1, RGE 19, W4M

Stand Off
BLOOD
148
GLENWOOD
HILLSPRING
MAGRATH
Welling
Spring Coulee
CARDSTON
Woolford
Mountain View
Beazer
Aetna
Kimball
Carway
Del Bonita

CARDSTON COUNTY
LAND USE DISTRICTS

MAP 2
HAMLET OF AETNA

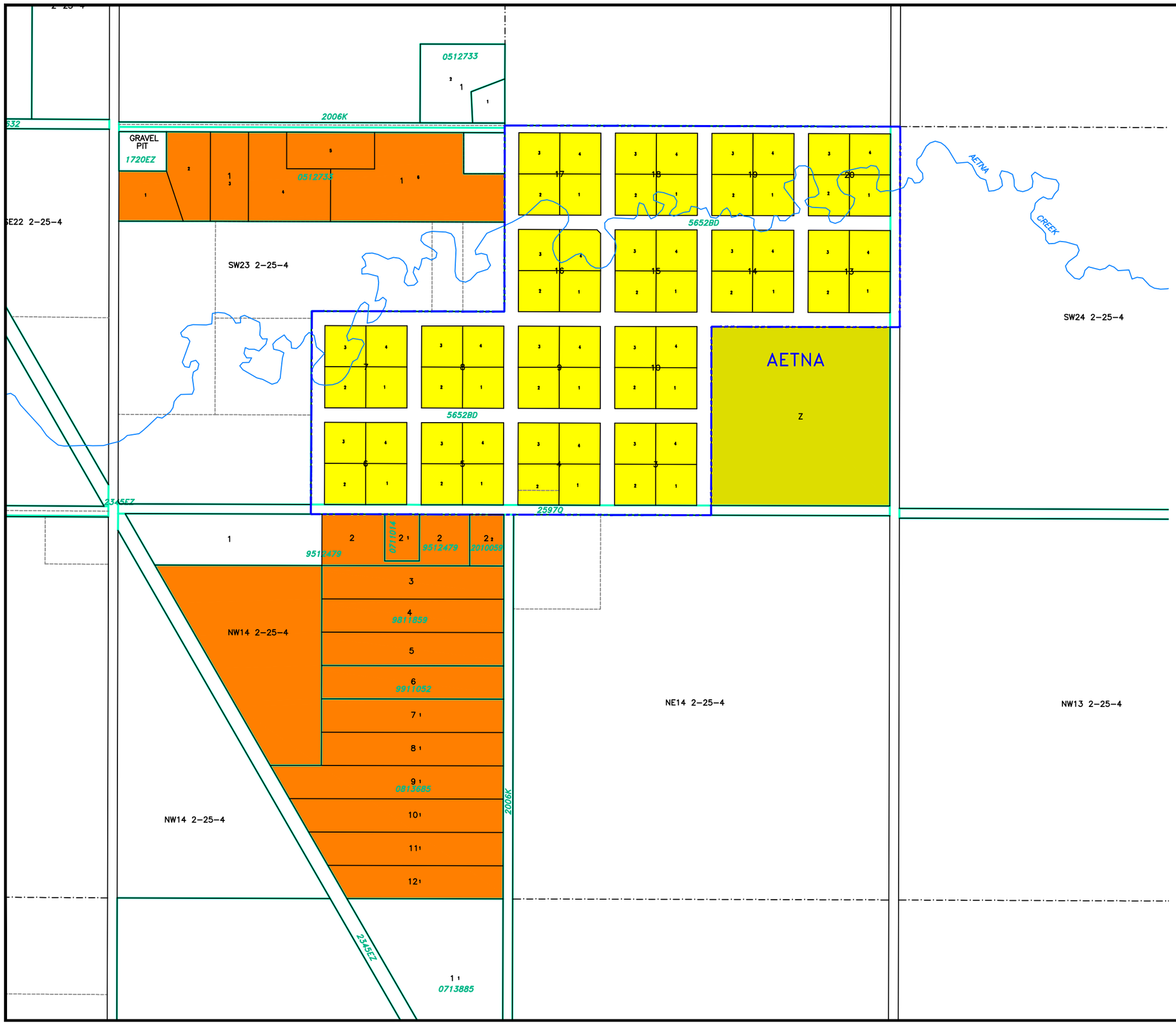

LAND USE DISTRICTS
Bylaw No: 762.2021
Date: May 25, 2021
Amending Bylaw 800/2022

- AGRICULTURAL - AG
- HAMLET - H
- SINGLE-LOT COUNTRY RESIDENTIAL - SCR
- GROUPED COUNTRY RESIDENTIAL - 1 - GCR -1
- GROUPED COUNTRY RESIDENTIAL - 2 - GCR-2
- RURAL SMALL HOLDINGS - RSH
- RURAL RECREATIONAL - RR
- RURAL COMMERCIAL/INDUSTRIAL 1 - RCI 1
- RURAL COMMERCIAL/INDUSTRIAL 2 - RCI 2
- RURAL COMMERCIAL/INDUSTRIAL 3 - RCI 3
- DIRECT CONTROL - DC
- DESIGNATED HAMLET/URBAN BOUNDARY

SCALE 1:8000

MAP PREPARED BY:
OLDMAN RIVER REGIONAL SERVICES COMMISSION
3105 16th AVENUE NORTH, LETHBRIDGE, ALBERTA
TEL. 329-1344 T1H 5E8
"NOT RESPONSIBLE FOR ERRORS OR OMMISSIONS"

OLDMAN RIVER REGIONAL SERVICES COMMISSION

May 28, 2026 N:\Cardston-County\Cardston County LUD & Land Use Redesignations\
Cardston County LUB 762.2021 May 2021 (LUD Maps Amended to Bylaw 870.2026).dwg

CARDSTON COUNTY
LAND USE DISTRICTS

MAP 3
HAMLET OF BEAZER

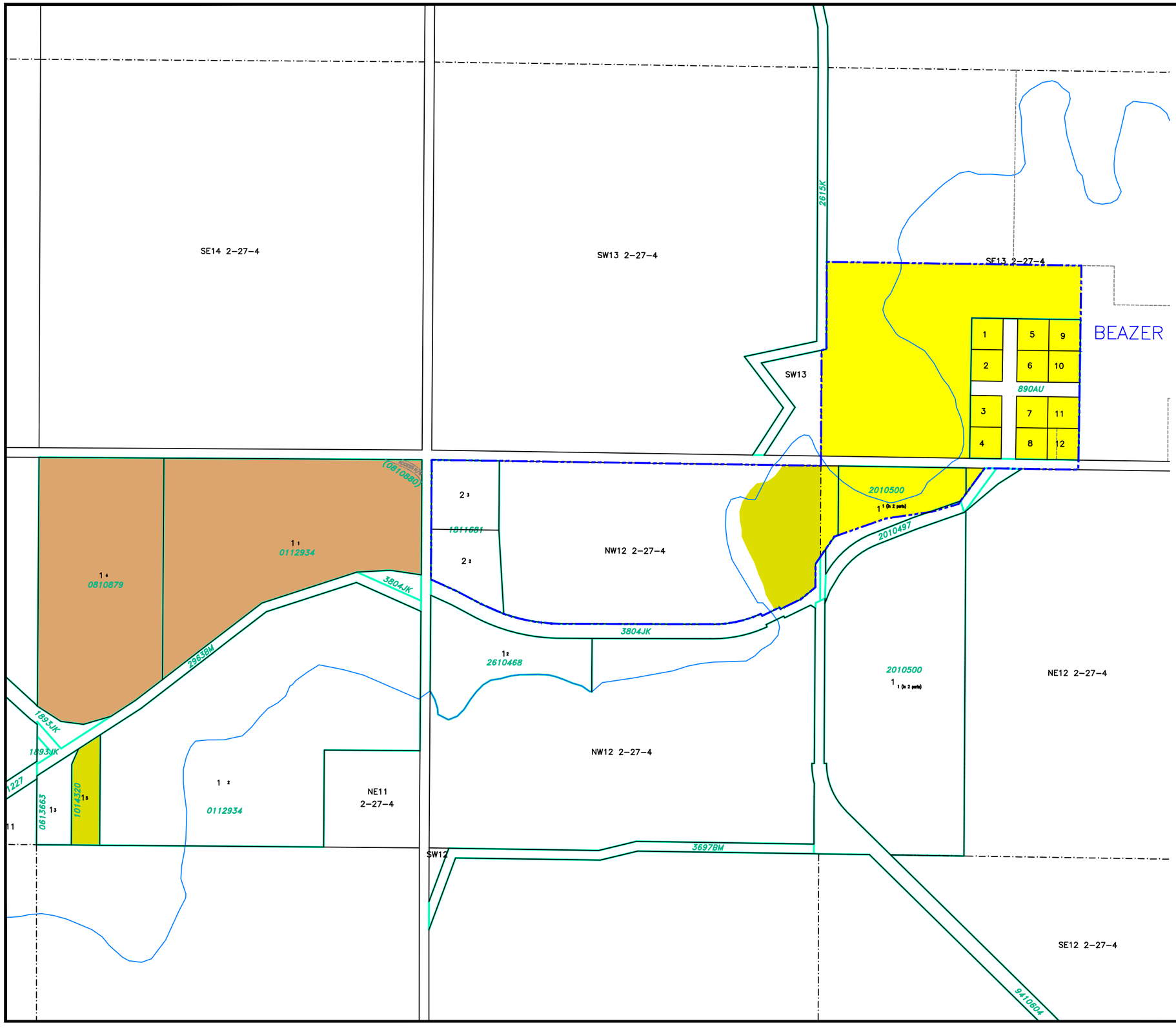

LAND USE DISTRICTS

Bylaw No: 762.2021
Date: May 25, 2021
Amended To And Including Bylaw #: 835.2024

- AGRICULTURAL - AG
- HAMLET - H
- SINGLE-LOT COUNTRY RESIDENTIAL - SCR
- GROUPED COUNTRY RESIDENTIAL - 1 - GCR -1
- GROUPED COUNTRY RESIDENTIAL - 2 - GCR-2
- RURAL SMALL HOLDINGS - RSH
- RURAL RECREATIONAL - RR
- RURAL COMMERCIAL/INDUSTRIAL 1 - RCI 1
- RURAL COMMERCIAL/INDUSTRIAL 2 - RCI 2
- RURAL COMMERCIAL/INDUSTRIAL 3 - RCI 3
- DIRECT CONTROL - DC
- DESIGNATED HAMLET/URBAN BOUNDARY

SCALE 1:8000

MAP PREPARED BY:
OLDMAN RIVER REGIONAL SERVICES COMMISSION
3105 16th AVENUE NORTH, LETHBRIDGE, ALBERTA
TEL. 329–1344 T1H 5E8
"NOT RESPONSIBLE FOR ERRORS OR OMMISSIONS"

OLDMAN RIVER REGIONAL SERVICES COMMISSION

May 28, 2026 N:\Cardston-County\Cardston County LUD & Land Use Redesignations\
Cardston County LUB 762.2021 May 2021 (LUD Maps Amended to Bylaw 870.2026).dwg

CARDSTON COUNTY
LAND USE DISTRICTS

MAP 4
HAMLET OF DEL BONITA

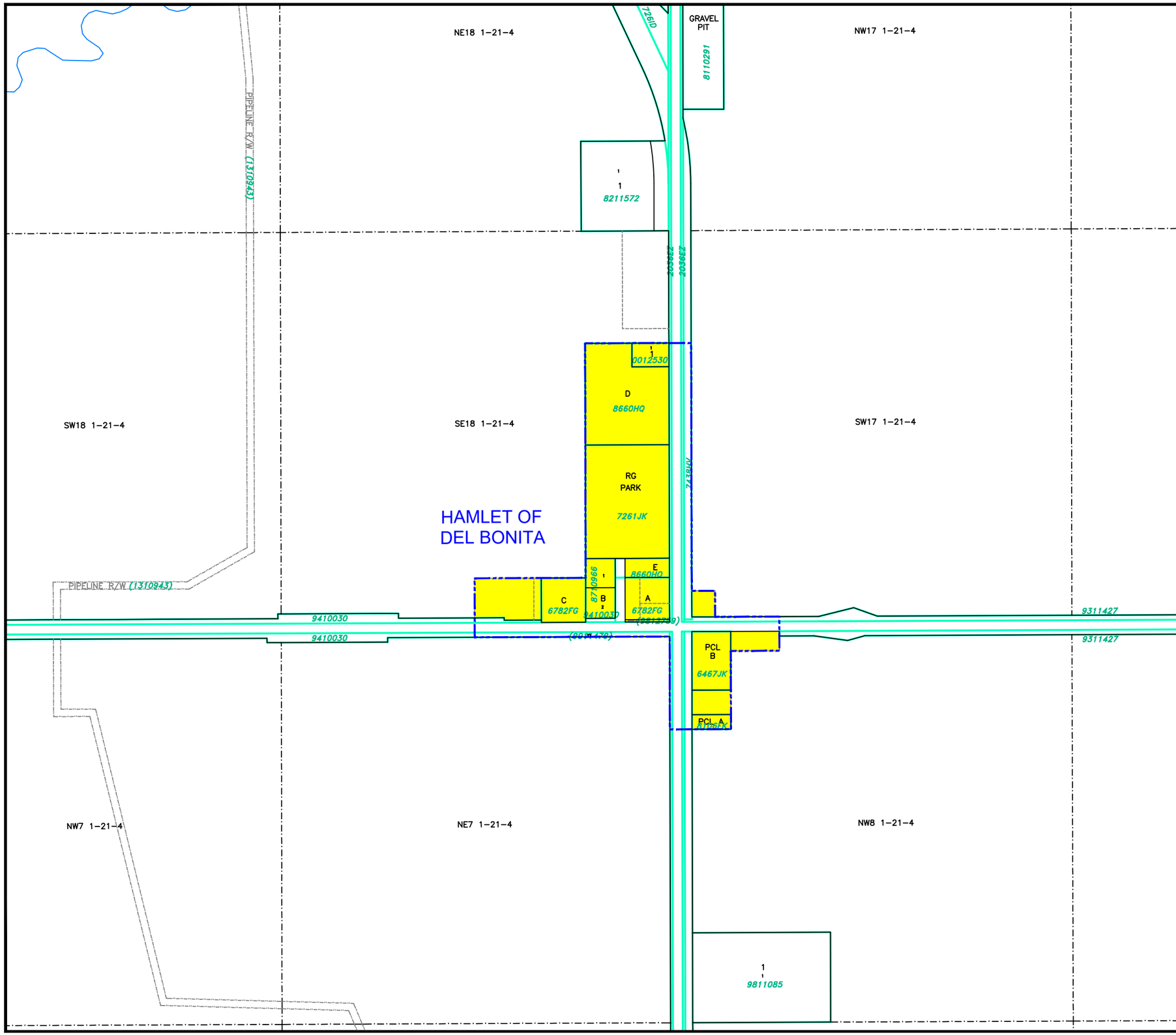

LAND USE DISTRICTS
Bylaw No: 762.2021
Date: May 25, 2021

- AGRICULTURAL - AG
- HAMLET - H
- SINGLE-LOT COUNTRY RESIDENTIAL - SCR
- GROUPED COUNTRY RESIDENTIAL - 1 - GCR -1
- GROUPED COUNTRY RESIDENTIAL - 2 - GCR-2
- RURAL SMALL HOLDINGS - RSH
- RURAL RECREATIONAL - RR
- RURAL COMMERCIAL/INDUSTRIAL 1 - RCI 1
- RURAL COMMERCIAL/INDUSTRIAL 2 - RCI 2
- RURAL COMMERCIAL/INDUSTRIAL 3 - RCI 3
- DIRECT CONTROL - DC
- DESIGNATED HAMLET/URBAN BOUNDARY

SCALE 1:8000

MAP PREPARED BY:
OLDMAN RIVER REGIONAL SERVICES COMMISSION
3105 16th AVENUE NORTH, LETHBRIDGE, ALBERTA
TEL. 329-1344 T1H 5E8
"NOT RESPONSIBLE FOR ERRORS OR OMMISSIONS"

OLDMAN RIVER REGIONAL SERVICES COMMISSION

May 28, 2026 N:\Cardston-County\Cardston County LUD & Land Use Redesignations\
Cardston County LUB 762.2021 May 2021 (LUD Maps Amended to Bylaw 870.2026).dwg

CARDSTON COUNTY
LAND USE DISTRICTS

MAP 5
HAMLET OF KIMBALL

NE36 1–25–4
NW31 1–24–4
SW31
SW31 1–24–4
SE31 1–24–4
SE36 1–25–4
SE36 1–25–4
NE25 1–25–4
NE25 1–25–4
NE25 1–25–4
NE25
1–25–4
NE30
NE30 1–24–4
SE25
KIMBALL
LOT 1
7911272
RIVER
48M
IRR30H
4720AZ
2432EZ
928J
4348BM
1743EZ
8111652
2211673
1712042
2311004
1777EZ
771344

LAND USE DISTRICTS
Bylaw No: 762.2021
Date: May 25, 2021
Amending Bylaw 801/2022

- AGRICULTURAL - AG
- HAMLET - H
- SINGLE-LOT COUNTRY RESIDENTIAL - SCR
- GROUPED COUNTRY RESIDENTIAL - 1 - GCR -1
- GROUPED COUNTRY RESIDENTIAL - 2 - GCR-2
- RURAL SMALL HOLDINGS - RSH
- RURAL RECREATIONAL - RR
- RURAL COMMERCIAL/INDUSTRIAL 1 - RCI 1
- RURAL COMMERCIAL/INDUSTRIAL 2 - RCI 2
- RURAL COMMERCIAL/INDUSTRIAL 3 - RCI 3
- DIRECT CONTROL - DC
- DESIGNATED HAMLET/URBAN BOUNDARY

SCALE 1:8000

MAP PREPARED BY:
OLDMAN RIVER REGIONAL SERVICES COMMISSION
3105 16th AVENUE NORTH, LETHBRIDGE, ALBERTA
TEL. 329–1344 T1H 5E8
"NOT RESPONSIBLE FOR ERRORS OR OMMISSIONS"

OLDMAN RIVER REGIONAL SERVICES COMMISSION

May 28, 2026 N:\Cardston-County\Cardston County LUD & Land Use Redesignations\
Cardston County LUB 762.2021 May 2021 (LUD Maps Amended to Bylaw 870.2026).dwg

CARDSTON COUNTY
LAND USE DISTRICTS

MAP 6
HAMLET OF LEAVITT

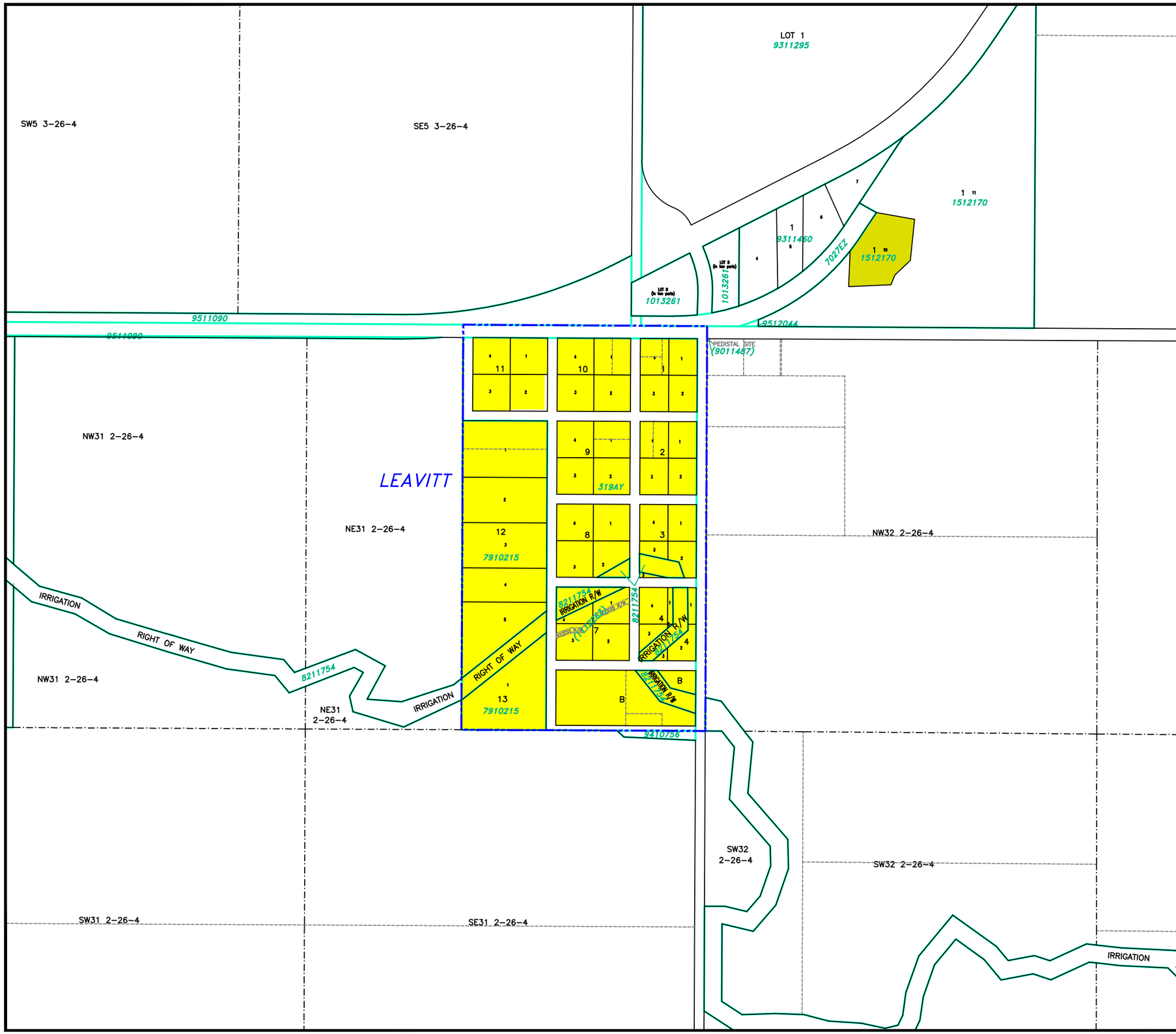

LAND USE DISTRICTS
Bylaw No: 762.2021
Date: May 25, 2021

- AGRICULTURAL - AG
- HAMLET - H
- SINGLE-LOT COUNTRY RESIDENTIAL - SCR
- GROUPED COUNTRY RESIDENTIAL - 1 - GCR -1
- GROUPED COUNTRY RESIDENTIAL - 2 - GCR-2
- RURAL SMALL HOLDINGS - RSH
- RURAL RECREATIONAL - RR
- RURAL COMMERCIAL/INDUSTRIAL 1 - RCI 1
- RURAL COMMERCIAL/INDUSTRIAL 2 - RCI 2
- RURAL COMMERCIAL/INDUSTRIAL 3 - RCI 3
- DIRECT CONTROL - DC
- DESIGNATED HAMLET/URBAN BOUNDARY

SCALE 1:8000

MAP PREPARED BY:
OLDMAN RIVER REGIONAL SERVICES COMMISSION
3105 16th AVENUE NORTH, LETHBRIDGE, ALBERTA
TEL. 329-1344 T1H 5E8
"NOT RESPONSIBLE FOR ERRORS OR OMMISSIONS"

OLDMAN RIVER REGIONAL SERVICES COMMISSION

N

May 28, 2026 N:\Cardston-County\Cardston County LUD & Land Use Redesignations\
Cardston County LUB 762.2021 May 2021 (LUD Maps Amended to Bylaw 870.2026).dwg

CARDSTON COUNTY
LAND USE DISTRICTS

MAP 7
HAMLET OF
MOUNTAIN VIEW

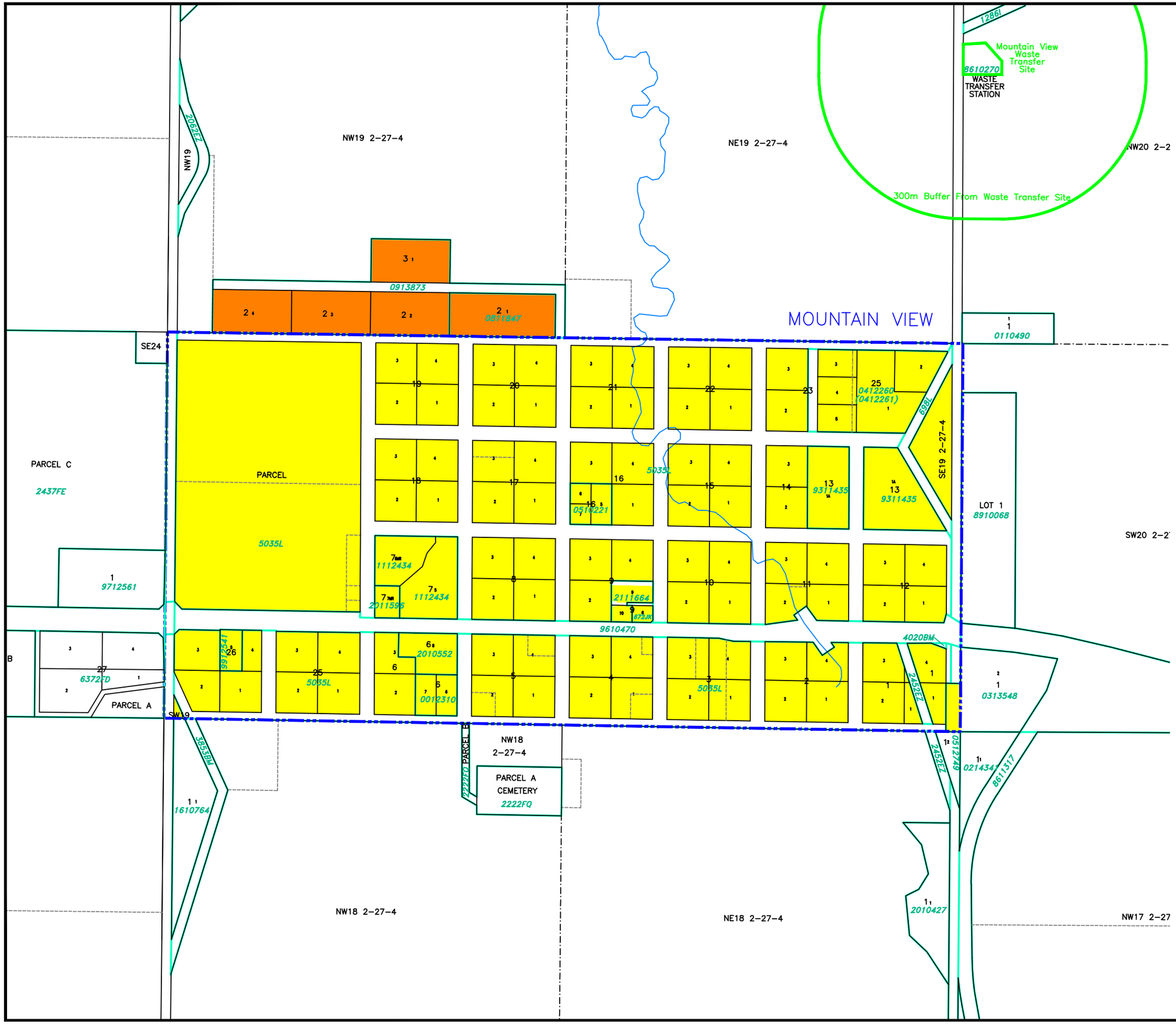

LAND USE DISTRICTS
Bylaw No: 762.2021
Date: May 25, 2021

- AGRICULTURAL - AG
- HAMLET - H
- SINGLE-LOT COUNTRY RESIDENTIAL - SCR
- GROUPED COUNTRY RESIDENTIAL - 1 - GCR -1
- GROUPED COUNTRY RESIDENTIAL - 2 - GCR-2
- RURAL SMALL HOLDINGS - RSH
- RURAL RECREATIONAL - RR
- RURAL COMMERCIAL/INDUSTRIAL 1 - RCI 1
- RURAL COMMERCIAL/INDUSTRIAL 2 - RCI 2
- RURAL COMMERCIAL/INDUSTRIAL 3 - RCI 3
- DIRECT CONTROL - DC
- DESIGNATED HAMLET/URBAN BOUNDARY

SCALE 1:8000

MAP PREPARED BY:
OLDMAN RIVER REGIONAL SERVICES COMMISSION
3105 16th AVENUE NORTH, LETHBRIDGE, ALBERTA
TEL. 329-1344 T1H 5E8
"NOT RESPONSIBLE FOR ERRORS OR OMMISSIONS"

OLDMAN RIVER REGIONAL SERVICES COMMISSION

May 28, 2026 N:\Cardston-County\Cardston County LUD & Land Use Redesignations\
Cardston County LUB 762.2021 May 2021 (LUD Maps Amended to Bylaw 870.2026).dwg

CARDSTON COUNTY LAND USE DISTRICTS

MAP 8
HAMLET OF SPRING COULEE

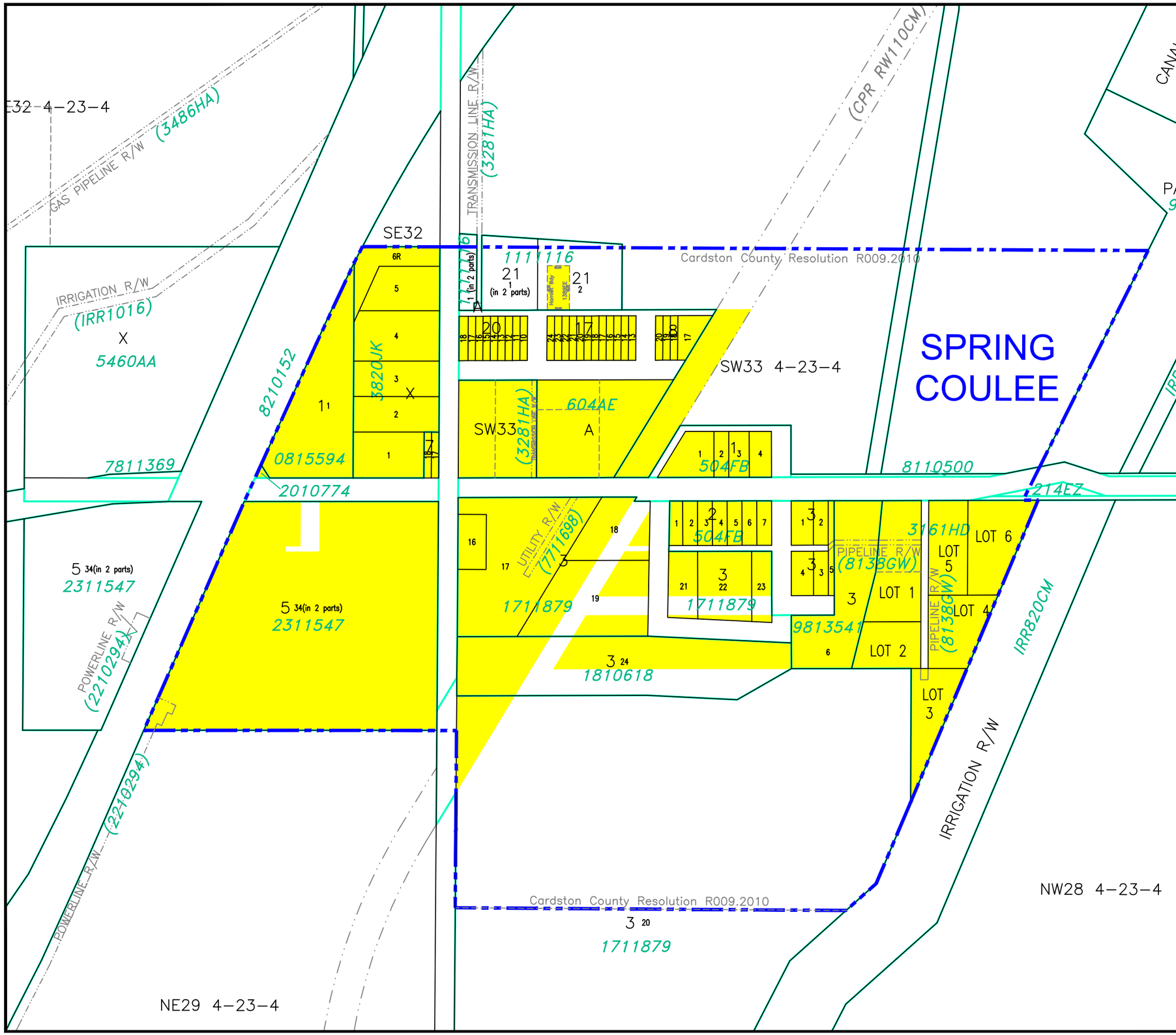

LAND USE DISTRICTS
Bylaw No: 762.2021
Date: May 25, 2021

- AGRICULTURAL - AG
- HAMLET - H
- SINGLE-LOT COUNTRY RESIDENTIAL - SCR
- GROUPED COUNTRY RESIDENTIAL - 1 - GCR -1
- GROUPED COUNTRY RESIDENTIAL - 2 - GCR-2
- RURAL SMALL HOLDINGS - RSH
- RURAL RECREATIONAL - RR
- RURAL COMMERCIAL/INDUSTRIAL 1 - RCI 1
- RURAL COMMERCIAL/INDUSTRIAL 2 - RCI 2
- RURAL COMMERCIAL/INDUSTRIAL 3 - RCI 3
- DIRECT CONTROL - DC
- DESIGNATED HAMLET/URBAN BOUNDARY

SCALE 1:8000

MAP PREPARED BY:
OLDMAN RIVER REGIONAL SERVICES COMMISSION
3105 16th AVENUE NORTH, LETHBRIDGE, ALBERTA
TEL. 329-1344 T1H 5E8
"NOT RESPONSIBLE FOR ERRORS OR OMMISSIONS"

OLDMAN RIVER REGIONAL SERVICES COMMISSION

May 28, 2026 N:\Cardston-County\Cardston County LUD & Land Use Redesignations\
Cardston County LUB 762.2021 May 2021 (LUD Maps Amended to Bylaw 870.2026).dwg

CARDSTON COUNTY
LAND USE DISTRICTS

MAP 9
HAMLET OF WELLING

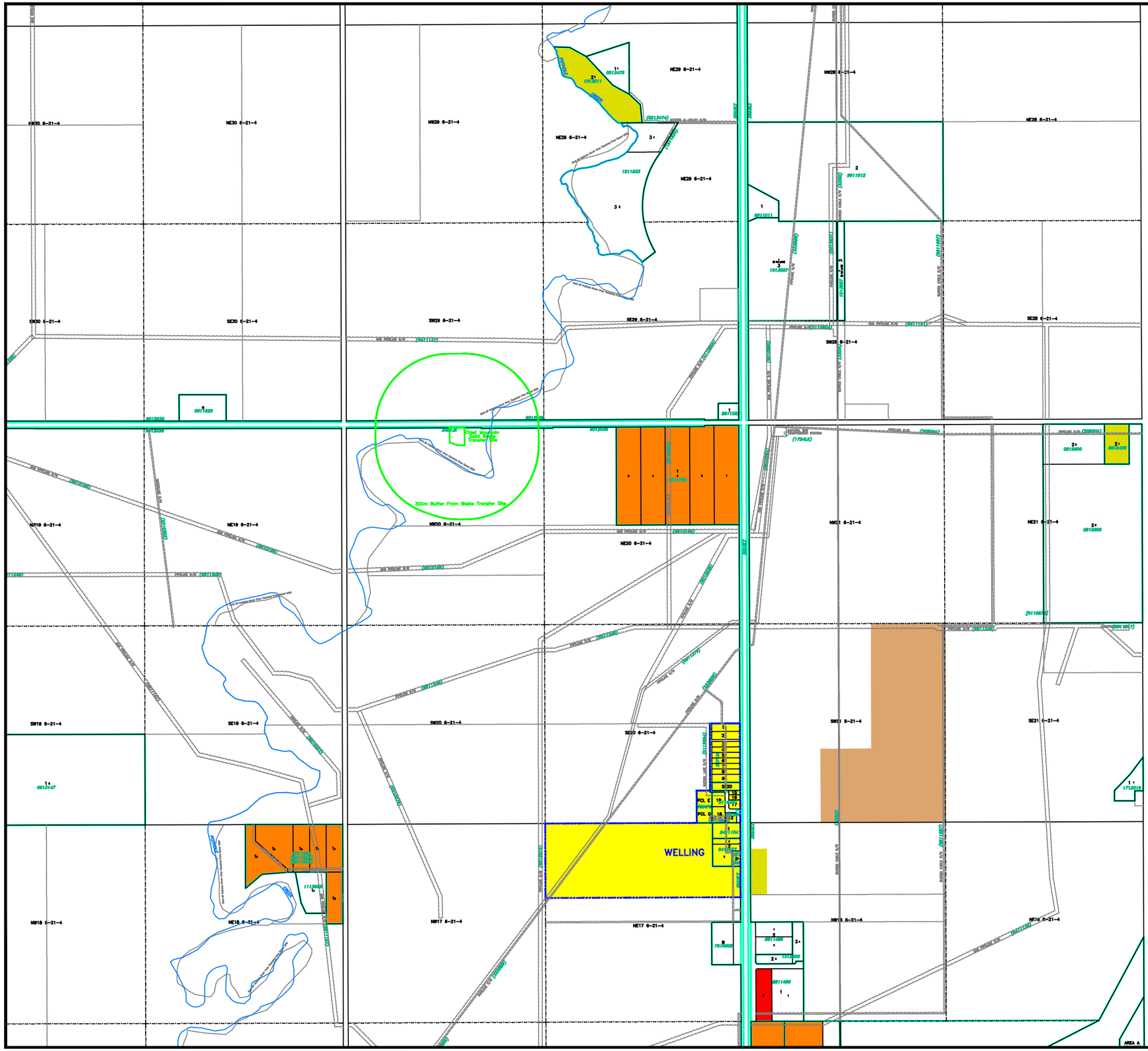

LAND USE DISTRICTS
Bylaw No: 762.2021
Date: May 25, 2021
Amending Bylaw 856.2025

- AGRICULTURAL - AG
- HAMLET - H
- SINGLE-LOT COUNTRY RESIDENTIAL - SCR
- GROUPED COUNTRY RESIDENTIAL - 1 - GCR -1
- GROUPED COUNTRY RESIDENTIAL - 2 - GCR-2
- RURAL SMALL HOLDINGS - RSH
- RURAL RECREATIONAL - RR
- RURAL COMMERCIAL/INDUSTRIAL 1 - RCI 1
- RURAL COMMERCIAL/INDUSTRIAL 2 - RCI 2
- RURAL COMMERCIAL/INDUSTRIAL 3 - RCI 3
- DIRECT CONTROL - DC
- DESIGNATED HAMLET/URBAN BOUNDARY

SCALE 1:8000

MAP PREPARED BY:
OLDMAN RIVER REGIONAL SERVICES COMMISSION
3105 16th AVENUE NORTH, LETHBRIDGE, ALBERTA
TEL. 329-1344 T1H 5E8
"NOT RESPONSIBLE FOR ERRORS OR OMMISSIONS"

OLDMAN RIVER REGIONAL SERVICES COMMISSION

May 28, 2026 N:\Cardston-County\Cardston County LUD & Land Use Redesignations\
Cardston County LUB 762.2021 May 2021 (LUD Maps Amended to Bylaw 870.2026).dwg

CARDSTON COUNTY
LAND USE DISTRICTS

MAP 10
HAMLET OF
WELLING SIDING

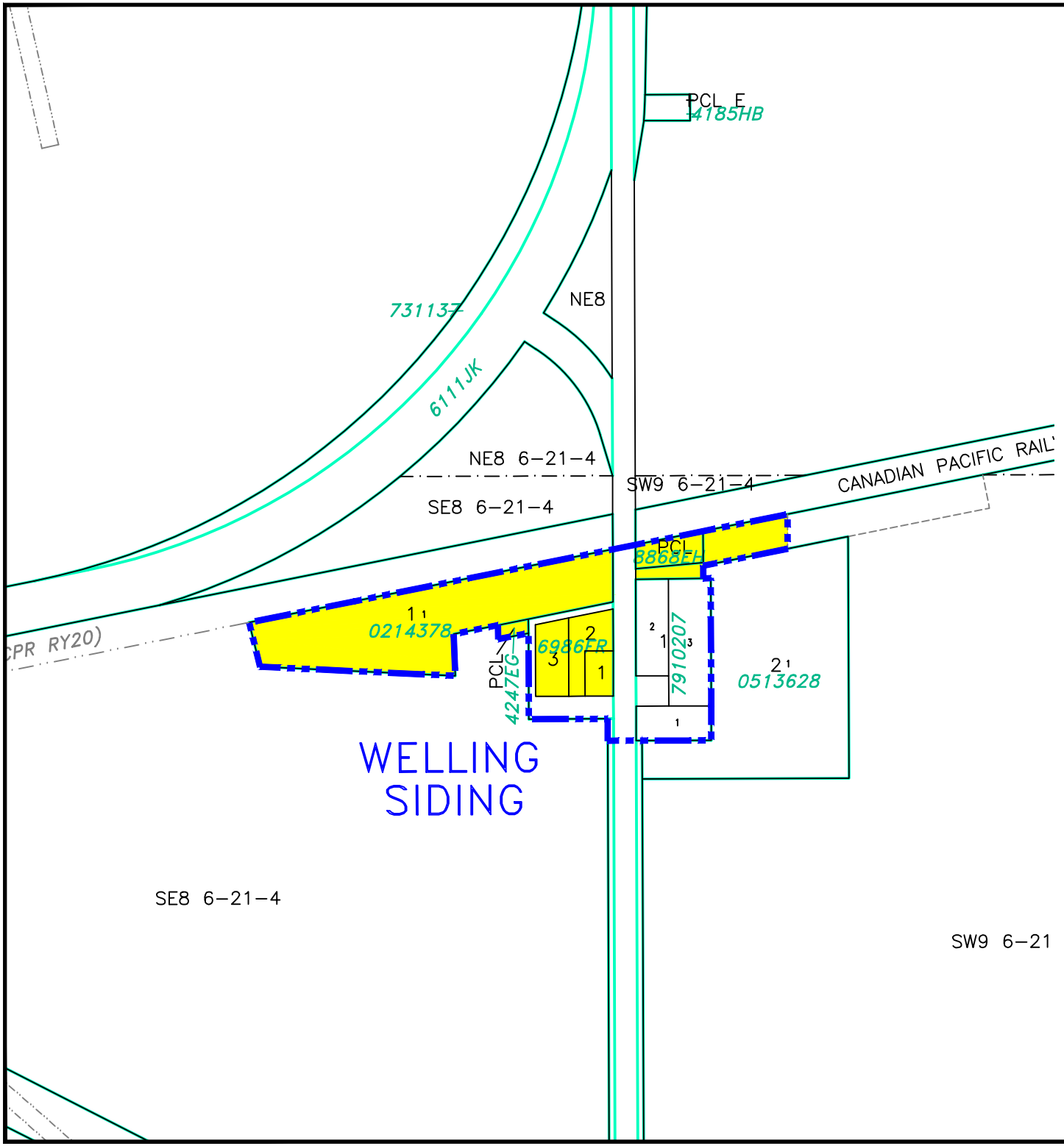

LAND USE DISTRICTS
Bylaw No: 762.2021
Date: May 25, 2021

- AGRICULTURAL - AG
- HAMLET - H
- SINGLE-LOT COUNTRY RESIDENTIAL - SCR
- GROUPED COUNTRY RESIDENTIAL - 1 - GCR -1
- GROUPED COUNTRY RESIDENTIAL - 2 - GCR-2
- RURAL SMALL HOLDINGS - RSH
- RURAL RECREATIONAL - RR
- RURAL COMMERCIAL/INDUSTRIAL 1 - RCI 1
- RURAL COMMERCIAL/INDUSTRIAL 2 - RCI 2
- RURAL COMMERCIAL/INDUSTRIAL 3 - RCI 3
- DIRECT CONTROL - DC
- DESIGNATED HAMLET/URBAN BOUNDARY

SCALE 1:5000

MAP PREPARED BY:
OLDMAN RIVER REGIONAL SERVICES COMMISSION
3105 16th AVENUE NORTH, LETHBRIDGE, ALBERTA
TEL. 329-1344 T1H 5E8
"NOT RESPONSIBLE FOR ERRORS OR OMMISSIONS"

OLDMAN RIVER REGIONAL SERVICES COMMISSION

May 28, 2026 N:\Cardston-County\Cardston County LUD & Land Use Redesignations\
Cardston County LUB 762.2021 May 2021 (LUD Maps Amended to Bylaw 870.2026).dwg

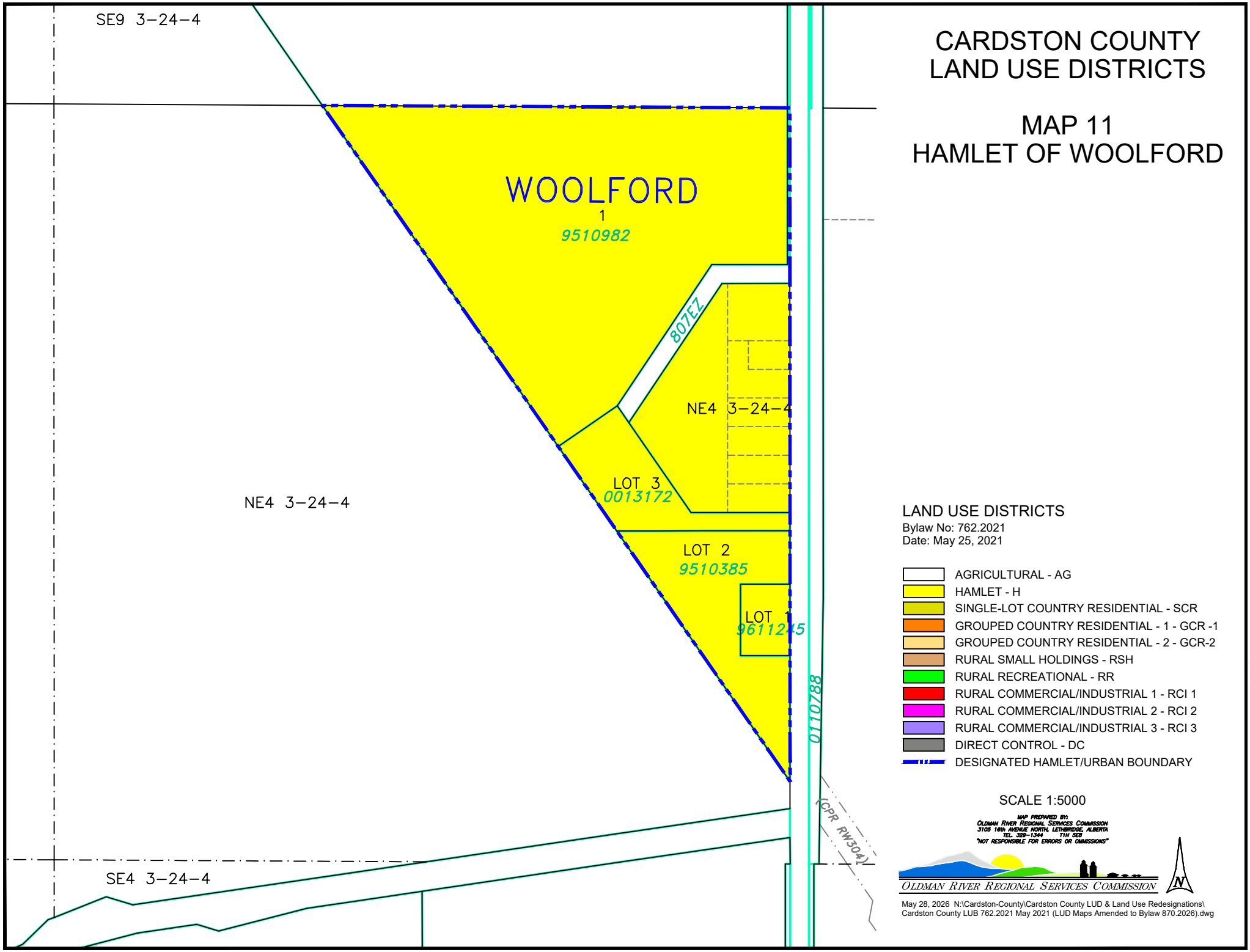

CARDSTON COUNTY
LAND USE DISTRICTS

MAP 11
HAMLET OF WOOLFORD

LAND USE DISTRICTS

Bylaw No: 762.2021
Date: May 25, 2021

- AGRICULTURAL - AG
- HAMLET - H
- SINGLE-LOT COUNTRY RESIDENTIAL - SCR
- GROUPED COUNTRY RESIDENTIAL - 1 - GCR -1
- GROUPED COUNTRY RESIDENTIAL - 2 - GCR-2
- RURAL SMALL HOLDINGS - RSH
- RURAL RECREATIONAL - RR
- RURAL COMMERCIAL/INDUSTRIAL 1 - RCI 1
- RURAL COMMERCIAL/INDUSTRIAL 2 - RCI 2
- RURAL COMMERCIAL/INDUSTRIAL 3 - RCI 3
- DIRECT CONTROL - DC
- DESIGNATED HAMLET/URBAN BOUNDARY

SCALE 1:5000

MAP PREPARED BY:
OLDMAN RIVER REGIONAL SERVICES COMMISSION
3105 16th AVENUE NORTH, LETHBRIDGE, ALBERTA
TEL. 329–1344 T1H 5E8
"NOT RESPONSIBLE FOR ERRORS OR OMMISSIONS"

OLDMAN RIVER REGIONAL SERVICES COMMISSION

May 28, 2026 N:\Cardston-County\Cardston County LUD & Land Use Redesignations\
Cardston County LUB 762.2021 May 2021 (LUD Maps Amended to Bylaw 870.2026).dwg



CARDSTON COUNTY
LAND USE DISTRICTS

MAP 12

NE 1/4 SEC 24, TWP 2, RGE 26, W4M

LAND USE DISTRICTS

Bylaw No: 762.2021
Date: May 25, 2021

- AGRICULTURAL - AG
- HAMLET - H
- SINGLE-LOT COUNTRY RESIDENTIAL - SCR
- GROUPED COUNTRY RESIDENTIAL - 1 - GCR -1
- GROUPED COUNTRY RESIDENTIAL - 2 - GCR-2
- RURAL SMALL HOLDINGS - RSH
- RURAL RECREATIONAL - RR
- RURAL COMMERCIAL/INDUSTRIAL 1 - RCI 1
- RURAL COMMERCIAL/INDUSTRIAL 2 - RCI 2
- RURAL COMMERCIAL/INDUSTRIAL 3 - RCI 3
- DIRECT CONTROL - DC
- DESIGNATED HAMLET/URBAN BOUNDARY

SCALE 1:5000

MAP PREPARED BY:
OLDMAN RIVER REGIONAL SERVICES COMMISSION
3105 16th AVENUE NORTH, LETHBRIDGE, ALBERTA
TEL 329-1344 T1H 5E8
"NOT RESPONSIBLE FOR ERRORS OR OMMISSIONS"

OLDMAN RIVER REGIONAL SERVICES COMMISSION

May 28, 2026 N:\Cardston-County\Cardston County LUD & Land Use Redesignations\
Cardston County LUB 762.2021 May 2021 (LUD Maps Amended to Bylaw 870.2026).dwg

CARDSTON COUNTY
LAND USE DISTRICTS

MAP 13

PORTION OF TWP 2, RGE 28, W 4 M

LAND USE DISTRICTS

Bylaw No: 762.2021
Date: May 25, 2021
Amending Bylaw 830/2023

- AGRICULTURAL - AG
- HAMLET - H
- SINGLE-LOT COUNTRY RESIDENTIAL - SCR
- GROUPED COUNTRY RESIDENTIAL - 1 - GCR -1
- GROUPED COUNTRY RESIDENTIAL - 2 - GCR-2
- RURAL SMALL HOLDINGS - RSH
- RURAL RECREATIONAL - RR
- RURAL COMMERCIAL/INDUSTRIAL 1 - RCI 1
- RURAL COMMERCIAL/INDUSTRIAL 2 - RCI 2
- RURAL COMMERCIAL/INDUSTRIAL 3 - RCI 3
- DIRECT CONTROL - DC
- DESIGNATED HAMLET/URBAN BOUNDARY

SCALE 1:9000

MAP PREPARED BY:
OLDMAN RIVER REGIONAL SERVICES COMMISSION
3105 16th AVENUE NORTH, LETHBRIDGE, ALBERTA
TEL. 329-1344 T1H 5E8
"NOT RESPONSIBLE FOR ERRORS OR OMMISSIONS"

OLDMAN RIVER REGIONAL SERVICES COMMISSION

May 28, 2026 N:\Cardston-County\Cardston County LUD & Land Use Redesignations\
Cardston County LUB 762.2021 May 2021 (LUD Maps Amended to Bylaw 870.2026).dwg

CARDSTON COUNTY LAND USE DISTRICTS

MAP 14

PORTION OF TWP 2, RGE 29, W 4 M

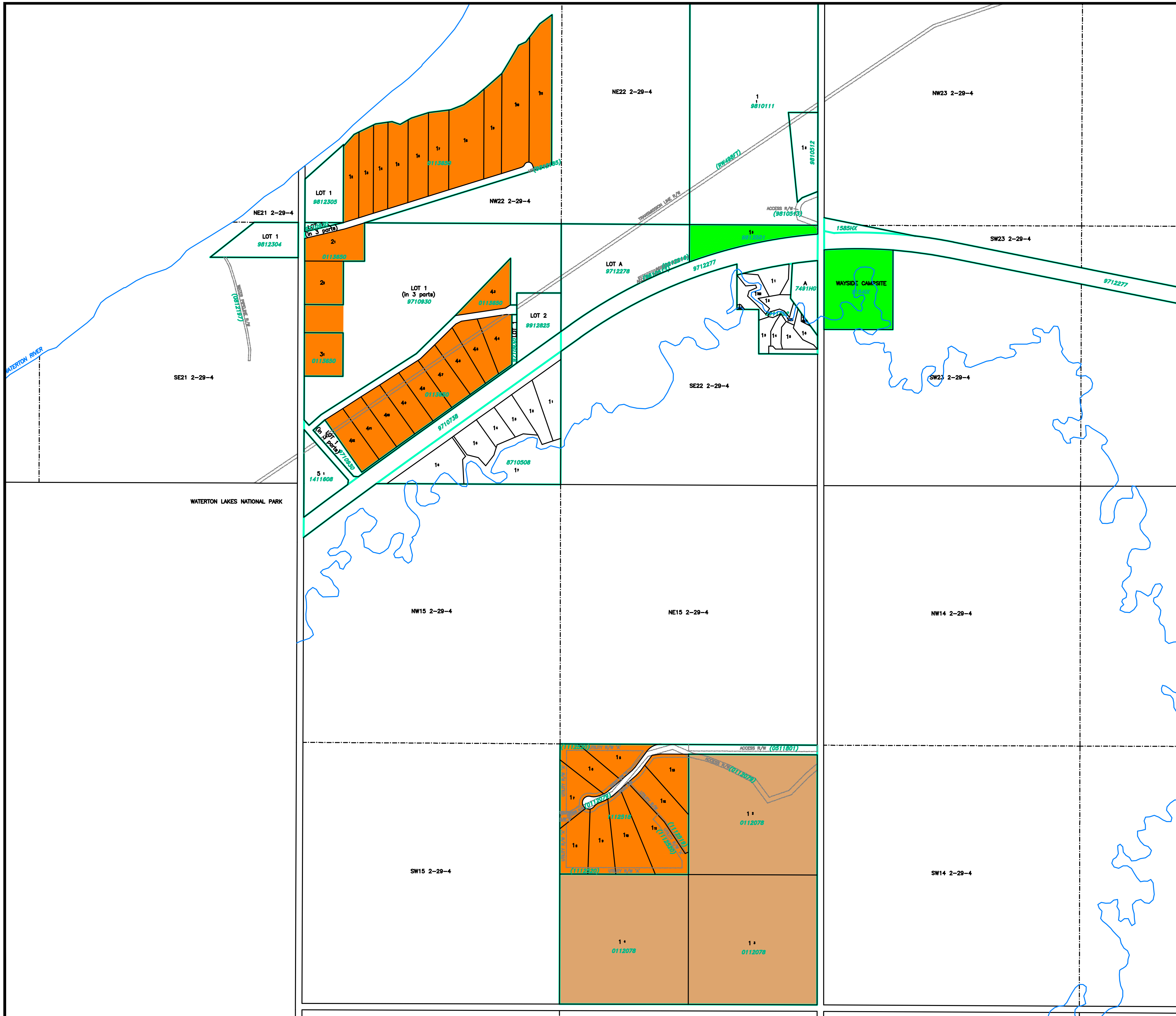

LAND USE DISTRICTS

Bylaw No: 762.2021
Date: May 25, 2021

- AGRICULTURAL - AG
- HAMLET - H
- SINGLE-LOT COUNTRY RESIDENTIAL - SCR
- GROUPED COUNTRY RESIDENTIAL - 1 - GCR -1
- GROUPED COUNTRY RESIDENTIAL - 2 - GCR-2
- RURAL SMALL HOLDINGS - RSH
- RURAL RECREATIONAL - RR
- RURAL COMMERCIAL/INDUSTRIAL 1 - RCI 1
- RURAL COMMERCIAL/INDUSTRIAL 2 - RCI 2
- RURAL COMMERCIAL/INDUSTRIAL 3 - RCI 3
- DIRECT CONTROL - DC
- DESIGNATED HAMLET/URBAN BOUNDARY

SCALE 1: 12 000

MAP PREPARED BY:
OLDMAN RIVER REGIONAL SERVICES COMMISSION
3105 16th AVENUE NORTH, LETHBRIDGE, ALBERTA
TEL. 329-1344 T1H 5E8
"NOT RESPONSIBLE FOR ERRORS OR OMMISSIONS"

OLDMAN RIVER REGIONAL SERVICES COMMISSION

N

May 28, 2026 N:\Cardston-County\Cardston County LUD & Land Use Redesignations\
Cardston County LUB 762.2021 May 2021 (LUD Maps Amended to Bylaw 870.2026).dwg

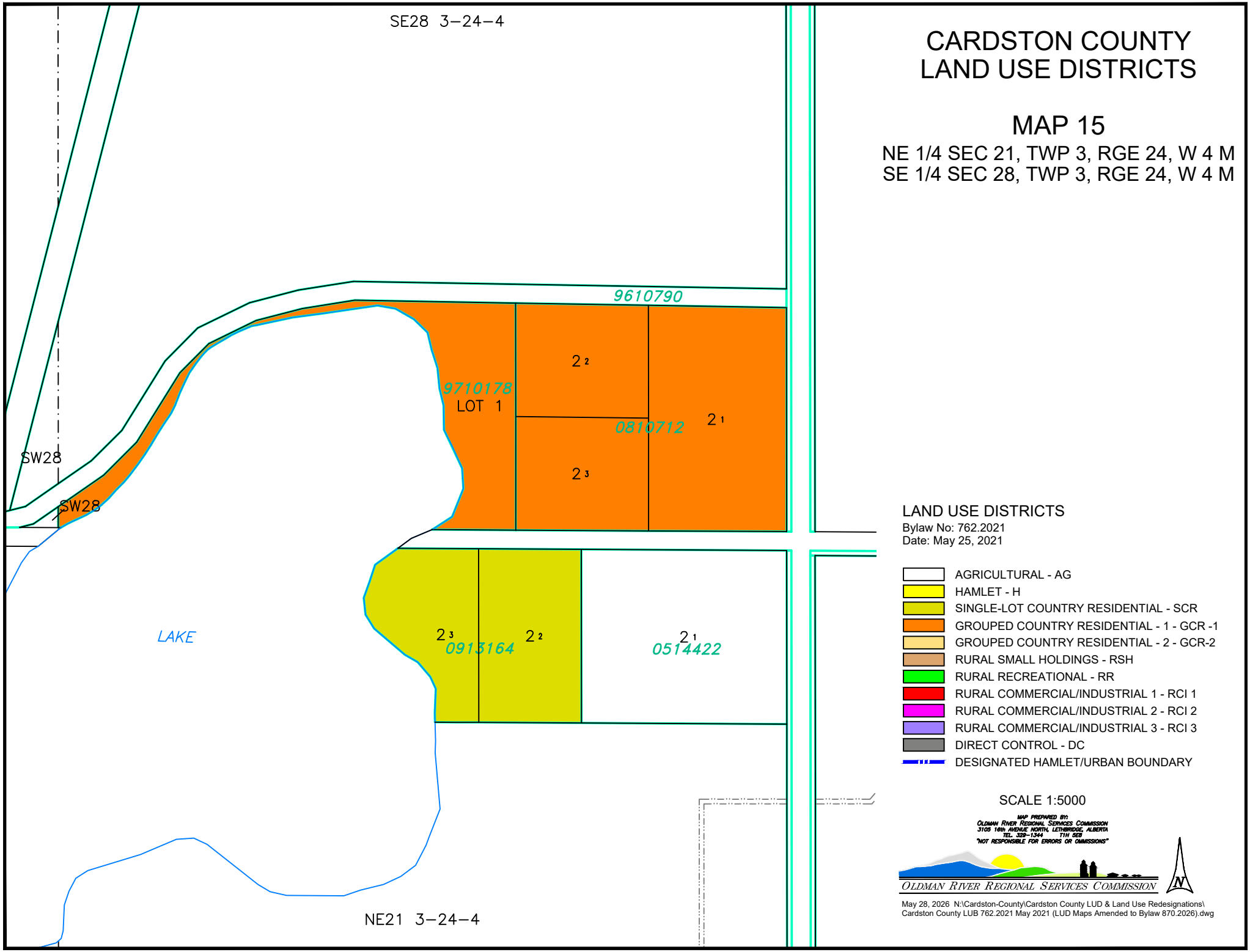

CARDSTON COUNTY
LAND USE DISTRICTS

MAP 15

NE 1/4 SEC 21, TWP 3, RGE 24, W 4 M
SE 1/4 SEC 28, TWP 3, RGE 24, W 4 M

LAND USE DISTRICTS

Bylaw No: 762.2021
Date: May 25, 2021

- AGRICULTURAL - AG
- HAMLET - H
- SINGLE-LOT COUNTRY RESIDENTIAL - SCR
- GROUPED COUNTRY RESIDENTIAL - 1 - GCR -1
- GROUPED COUNTRY RESIDENTIAL - 2 - GCR-2
- RURAL SMALL HOLDINGS - RSH
- RURAL RECREATIONAL - RR
- RURAL COMMERCIAL/INDUSTRIAL 1 - RCI 1
- RURAL COMMERCIAL/INDUSTRIAL 2 - RCI 2
- RURAL COMMERCIAL/INDUSTRIAL 3 - RCI 3
- DIRECT CONTROL - DC
- DESIGNATED HAMLET/URBAN BOUNDARY

SCALE 1:5000

MAP PREPARED BY:
OLDMAN RIVER REGIONAL SERVICES COMMISSION
3105 16th AVENUE NORTH, LETHBRIDGE, ALBERTA
TEL. 329–1344 T1H 5E8
"NOT RESPONSIBLE FOR ERRORS OR OMMISSIONS"

OLDMAN RIVER REGIONAL SERVICES COMMISSION

May 28, 2026 N:\Cardston-County\Cardston County LUD & Land Use Redesignations\
Cardston County LUB 762.2021 May 2021 (LUD Maps Amended to Bylaw 870.2026).dwg

CARDSTON COUNTY
LAND USE DISTRICTS

MAP 16

PORTION OF TWP 2 & TWP 3,
RGE 25, W 4 M

TOWN OF CARDSTON

LAND USE DISTRICTS

Bylaw No: 762.2021
Date: May 25, 2021
Amending Bylaw 831/2024

- AGRICULTURAL - AG
- HAMLET - H
- SINGLE-LOT COUNTRY RESIDENTIAL - SCR
- GROUPED COUNTRY RESIDENTIAL - 1 - GCR -1
- GROUPED COUNTRY RESIDENTIAL - 2 - GCR-2
- RURAL SMALL HOLDINGS - RSH
- RURAL RECREATIONAL - RR
- RURAL COMMERCIAL/INDUSTRIAL 1 - RCI 1
- RURAL COMMERCIAL/INDUSTRIAL 2 - RCI 2
- RURAL COMMERCIAL/INDUSTRIAL 3 - RCI 3
- DIRECT CONTROL - DC
- DESIGNATED HAMLET/URBAN BOUNDARY

SCALE 1: 17 000

MAP PREPARED BY:
OLDMAN RIVER REGIONAL SERVICES COMMISSION
3105 16th AVENUE NORTH, LETHBRIDGE, ALBERTA
TEL. 329-1344 T1H 5E8
"NOT RESPONSIBLE FOR ERRORS OR OMMISSIONS"

OLDMAN RIVER REGIONAL SERVICES COMMISSION

May 28, 2026 N:\Cardston-County\Cardston County LUD & Land Use Redesignations\
Cardston County LUB 762.2021 May 2021 (LUD Maps Amended to Bylaw 870.2026).dwg

CARDSTON COUNTY
LAND USE DISTRICTS

MAP 17

NE 1/4 SEC 3, TWP 3, RGE 27, W 4 M

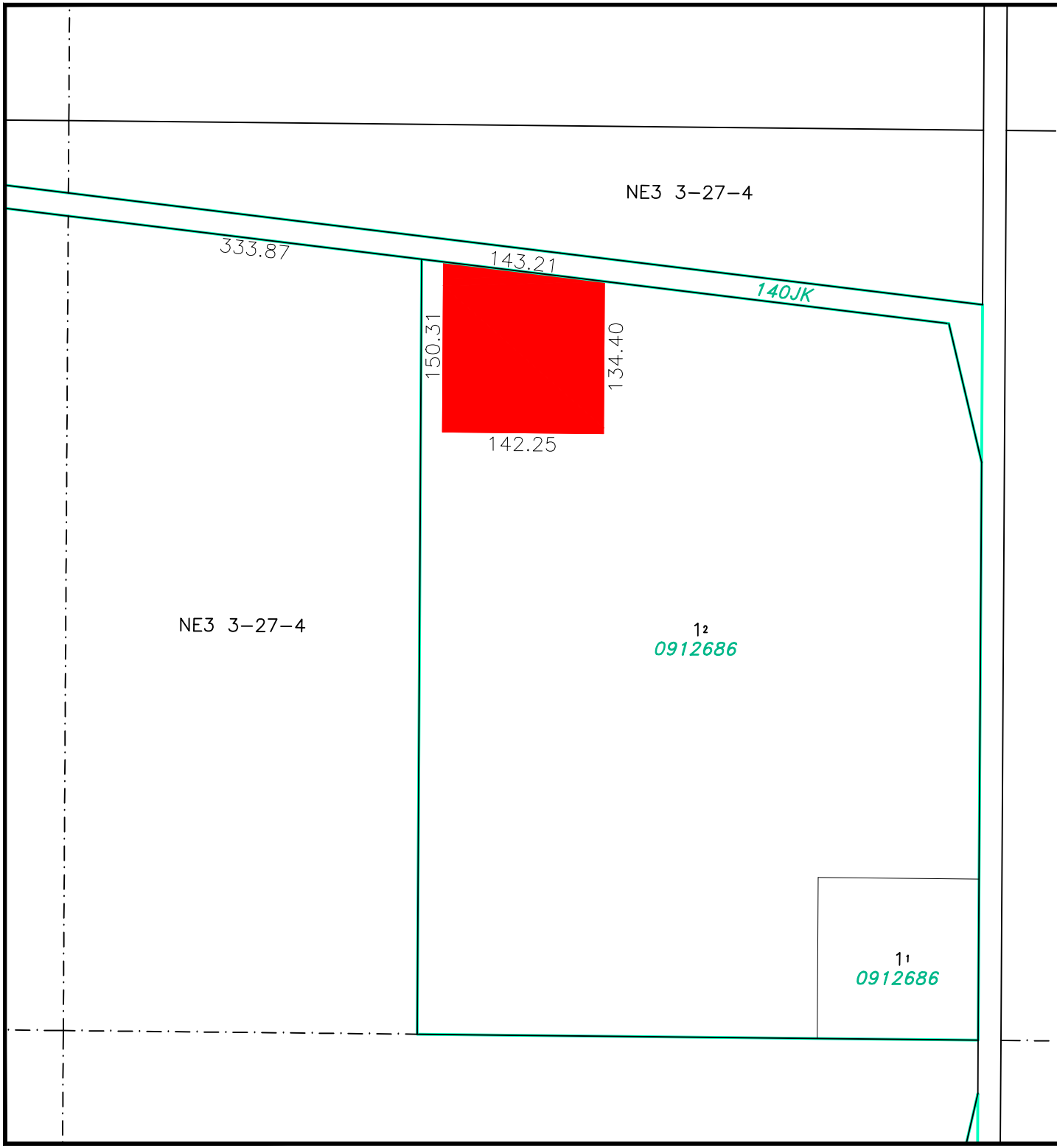

LAND USE DISTRICTS

Bylaw No: 762.2021
Date: May 25, 2021

- AGRICULTURAL - AG
- HAMLET - H
- SINGLE-LOT COUNTRY RESIDENTIAL - SCR
- GROUPED COUNTRY RESIDENTIAL - 1 - GCR -1
- GROUPED COUNTRY RESIDENTIAL - 2 - GCR-2
- RURAL SMALL HOLDINGS - RSH
- RURAL RECREATIONAL - RR
- RURAL COMMERCIAL/INDUSTRIAL 1 - RCI 1
- RURAL COMMERCIAL/INDUSTRIAL 2 - RCI 2
- RURAL COMMERCIAL/INDUSTRIAL 3 - RCI 3
- DIRECT CONTROL - DC
- DESIGNATED HAMLET/URBAN BOUNDARY

SCALE 1:5000

MAP PREPARED BY:
OLDMAN RIVER REGIONAL SERVICES COMMISSION
3105 16th AVENUE NORTH, LETHBRIDGE, ALBERTA
TEL. 329–1344 T1H 5E8
"NOT RESPONSIBLE FOR ERRORS OR OMMISSIONS"

OLDMAN RIVER REGIONAL SERVICES COMMISSION

May 28, 2026 N:\Cardston-County\Cardston County LUD & Land Use Redesignations\
Cardston County LUB 762.2021 May 2021 (LUD Maps Amended to Bylaw 870.2026).dwg

CARDSTON COUNTY
LAND USE DISTRICTS

MAP 18

NE 1/4 SEC 31, TWP 4, RGE 27, W 4 M

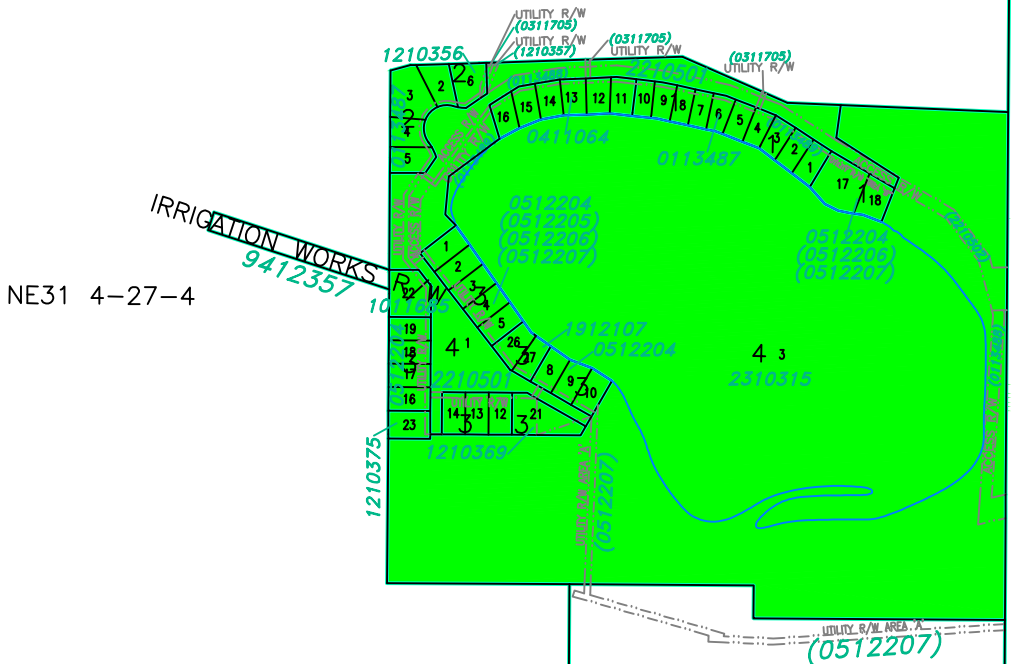

LAND USE DISTRICTS

Bylaw No: 762.2021
Date: May 25, 2021
Amending Bylaw 782/2021

- AGRICULTURAL - AG
- HAMLET - H
- SINGLE-LOT COUNTRY RESIDENTIAL - SCR
- GROUPED COUNTRY RESIDENTIAL - 1 - GCR -1
- GROUPED COUNTRY RESIDENTIAL - 2 - GCR-2
- RURAL SMALL HOLDINGS - RSH
- RURAL RECREATIONAL - RR
- RURAL COMMERCIAL/INDUSTRIAL 1 - RCI 1
- RURAL COMMERCIAL/INDUSTRIAL 2 - RCI 2
- RURAL COMMERCIAL/INDUSTRIAL 3 - RCI 3
- DIRECT CONTROL - DC
- DESIGNATED HAMLET/URBAN BOUNDARY

SCALE 1:5000

MAP PREPARED BY:
OLDMAN RIVER REGIONAL SERVICES COMMISSION
3105 16th AVENUE NORTH, LETHBRIDGE, ALBERTA
TEL. 329-1344 T1H 5E8
"NOT RESPONSIBLE FOR ERRORS OR OMMISSIONS"

OLDMAN RIVER REGIONAL SERVICES COMMISSION

May 28, 2026 N:\Cardston-County\Cardston County LUD & Land Use Redesignations\
Cardston County LUB 762.2021 May 2021 (LUD Maps Amended to Bylaw 870.2026).dwg

CARDSTON COUNTY
LAND USE DISTRICTS

MAP 19

PORTION OF TWP 5, RGE 22, W 4 M

TOWN OF MAGRATH

LAND USE DISTRICTS

Bylaw No: 762.2021
Date: May 25, 2021
Amended To Bylaw #: 877.2026

- AGRICULTURAL - AG
- HAMLET - H
- SINGLE-LOT COUNTRY RESIDENTIAL - SCR
- GROUPED COUNTRY RESIDENTIAL - 1 - GCR -1
- GROUPED COUNTRY RESIDENTIAL - 2 - GCR-2
- RURAL SMALL HOLDINGS - RSH
- RURAL RECREATIONAL - RR
- RURAL COMMERCIAL/INDUSTRIAL 1 - RCI 1
- RURAL COMMERCIAL/INDUSTRIAL 2 - RCI 2
- RURAL COMMERCIAL/INDUSTRIAL 3 - RCI 3
- DIRECT CONTROL - DC
- DESIGNATED HAMLET/URBAN BOUNDARY

SCALE 1: 18 000

MAP PREPARED BY:
OLDMAN RIVER REGIONAL SERVICES COMMISSION
3105 16th AVENUE NORTH, LETHBRIDGE, ALBERTA
TEL. 329-1344 T1H 5E8

"NOT RESPONSIBLE FOR ERRORS OR OMMISSIONS"

OLDMAN RIVER REGIONAL SERVICES COMMISSION

N

August 24, 2026 N:\Cardston-County\Cardston County LUD & Land Use Redesignations\Cardston County LUB 762.2021 May 2021 (LUD Maps Amended to Bylaw 878.2026).dwg

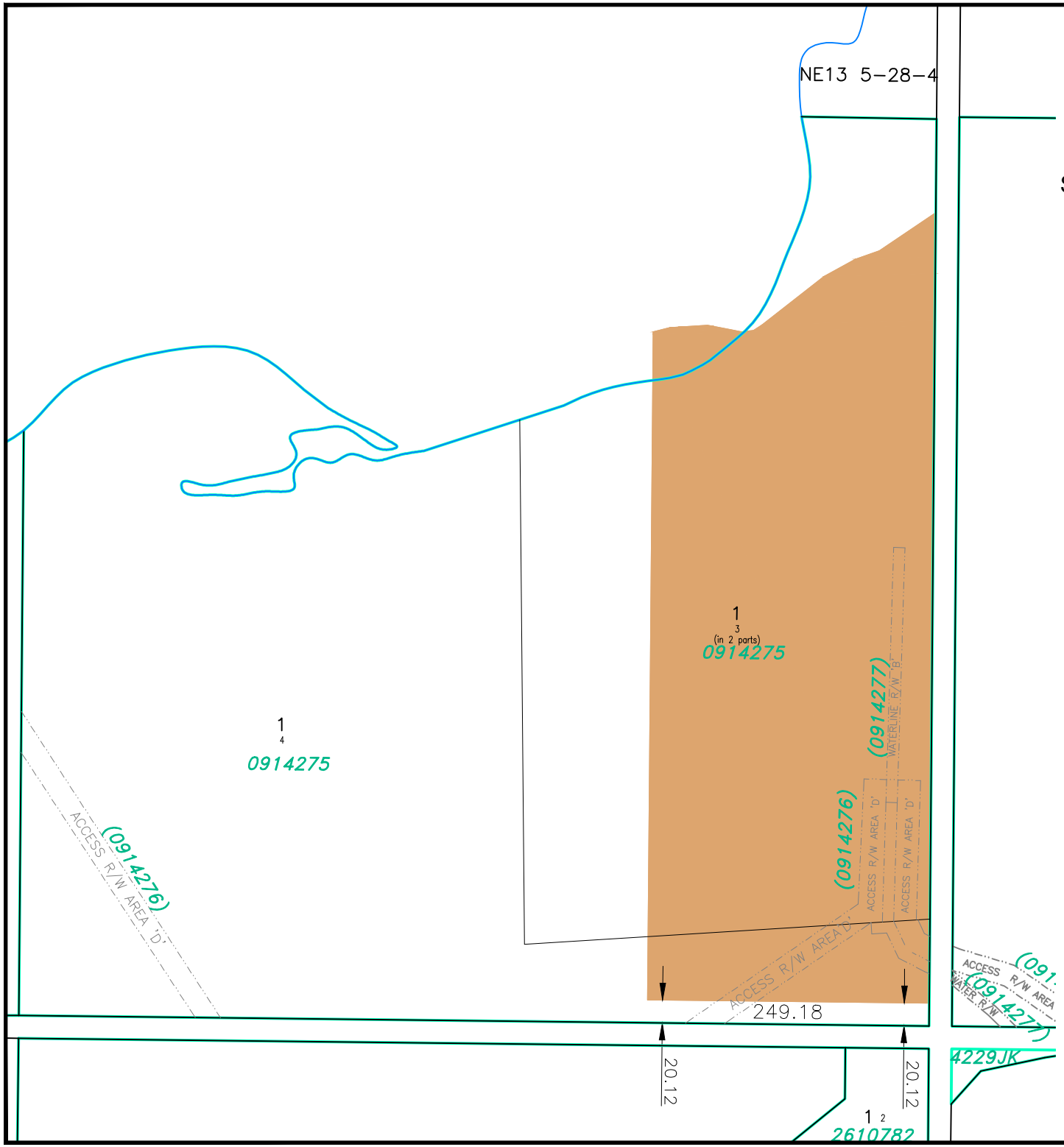

CARDSTON COUNTY
LAND USE DISTRICTS

MAP 20

SE 1/4 SEC 13, TWP 5, RGE 28, W 4 M

LAND USE DISTRICTS

Bylaw No: 762.2021
Date: May 25, 2021

- AGRICULTURAL - AG
- HAMLET - H
- SINGLE-LOT COUNTRY RESIDENTIAL - SCR
- GROUPED COUNTRY RESIDENTIAL - 1 - GCR -1
- GROUPED COUNTRY RESIDENTIAL - 2 - GCR-2
- RURAL SMALL HOLDINGS - RSH
- RURAL RECREATIONAL - RR
- RURAL COMMERCIAL/INDUSTRIAL 1 - RCI 1
- RURAL COMMERCIAL/INDUSTRIAL 2 - RCI 2
- RURAL COMMERCIAL/INDUSTRIAL 3 - RCI 3
- DIRECT CONTROL - DC
- DESIGNATED HAMLET/URBAN BOUNDARY

SCALE 1:5000

MAP PREPARED BY:
OLDMAN RIVER REGIONAL SERVICES COMMISSION
3105 16th AVENUE NORTH, LETHBRIDGE, ALBERTA
TEL. 329-1344 T1H 5E8
"NOT RESPONSIBLE FOR ERRORS OR OMMISSIONS"

OLDMAN RIVER REGIONAL SERVICES COMMISSION

May 28, 2026 N:\Cardston-County\Cardston County LUD & Land Use Redesignations\
Cardston County LUB 762.2021 May 2021 (LUD Maps Amended to Bylaw 870.2026).dwg

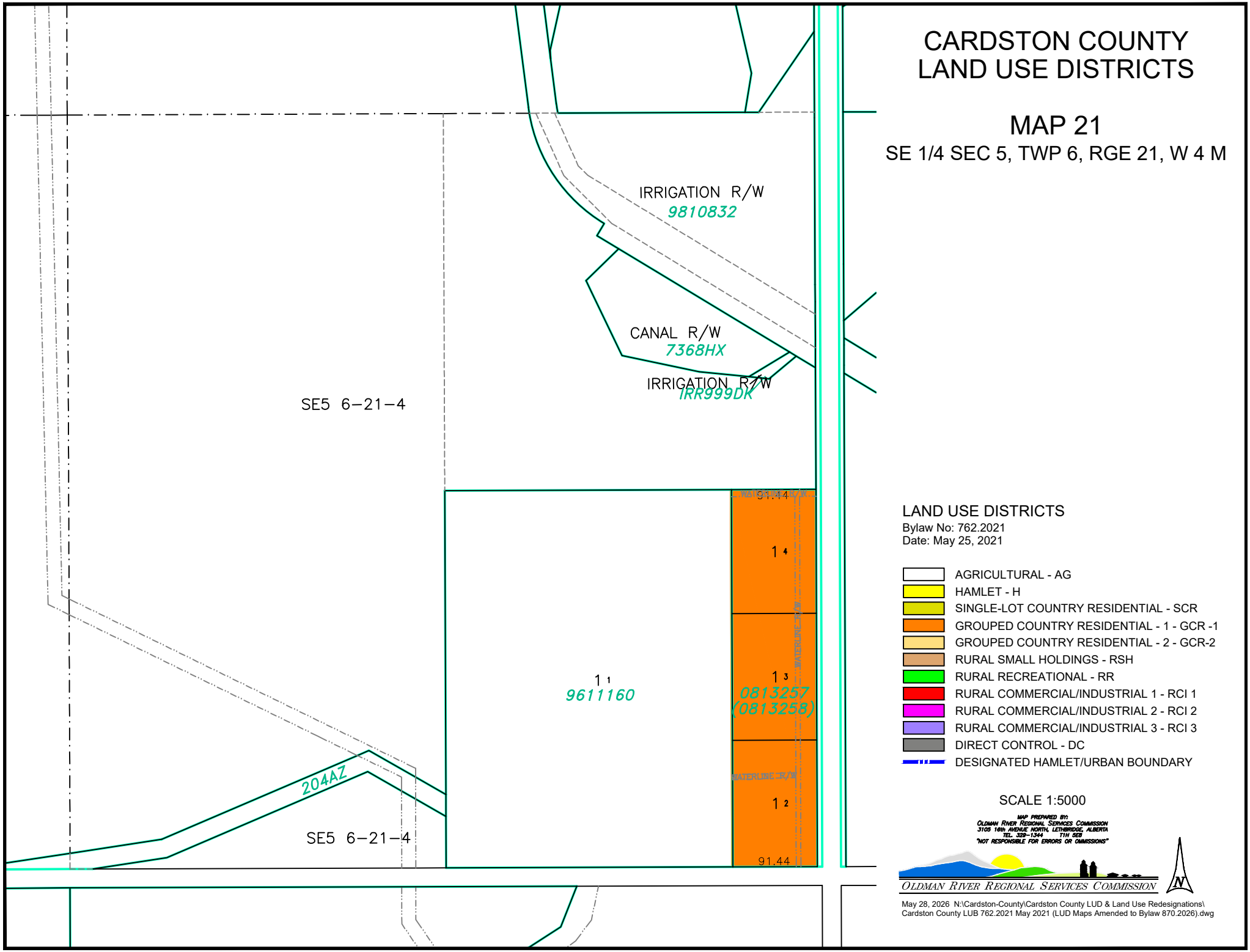

CARDSTON COUNTY
LAND USE DISTRICTS

MAP 21

SE 1/4 SEC 5, TWP 6, RGE 21, W 4 M

LAND USE DISTRICTS

Bylaw No: 762.2021
Date: May 25, 2021

- AGRICULTURAL - AG
- HAMLET - H
- SINGLE-LOT COUNTRY RESIDENTIAL - SCR
- GROUPED COUNTRY RESIDENTIAL - 1 - GCR -1
- GROUPED COUNTRY RESIDENTIAL - 2 - GCR-2
- RURAL SMALL HOLDINGS - RSH
- RURAL RECREATIONAL - RR
- RURAL COMMERCIAL/INDUSTRIAL 1 - RCI 1
- RURAL COMMERCIAL/INDUSTRIAL 2 - RCI 2
- RURAL COMMERCIAL/INDUSTRIAL 3 - RCI 3
- DIRECT CONTROL - DC
- DESIGNATED HAMLET/URBAN BOUNDARY

SCALE 1:5000

MAP PREPARED BY:
OLDMAN RIVER REGIONAL SERVICES COMMISSION
3105 16th AVENUE NORTH, LETHBRIDGE, ALBERTA
TEL. 329–1344 T1H 5E8
"NOT RESPONSIBLE FOR ERRORS OR OMMISSIONS"

OLDMAN RIVER REGIONAL SERVICES COMMISSION

May 28, 2026 N:\Cardston-County\Cardston County LUD & Land Use Redesignations\
Cardston County LUB 762.2021 May 2021 (LUD Maps Amended to Bylaw 870.2026).dwg

CARDSTON COUNTY
LAND USE DISTRICTS

MAP 22

SW 1/4 SEC 4, TWP 7, RGE 21, W 4 M

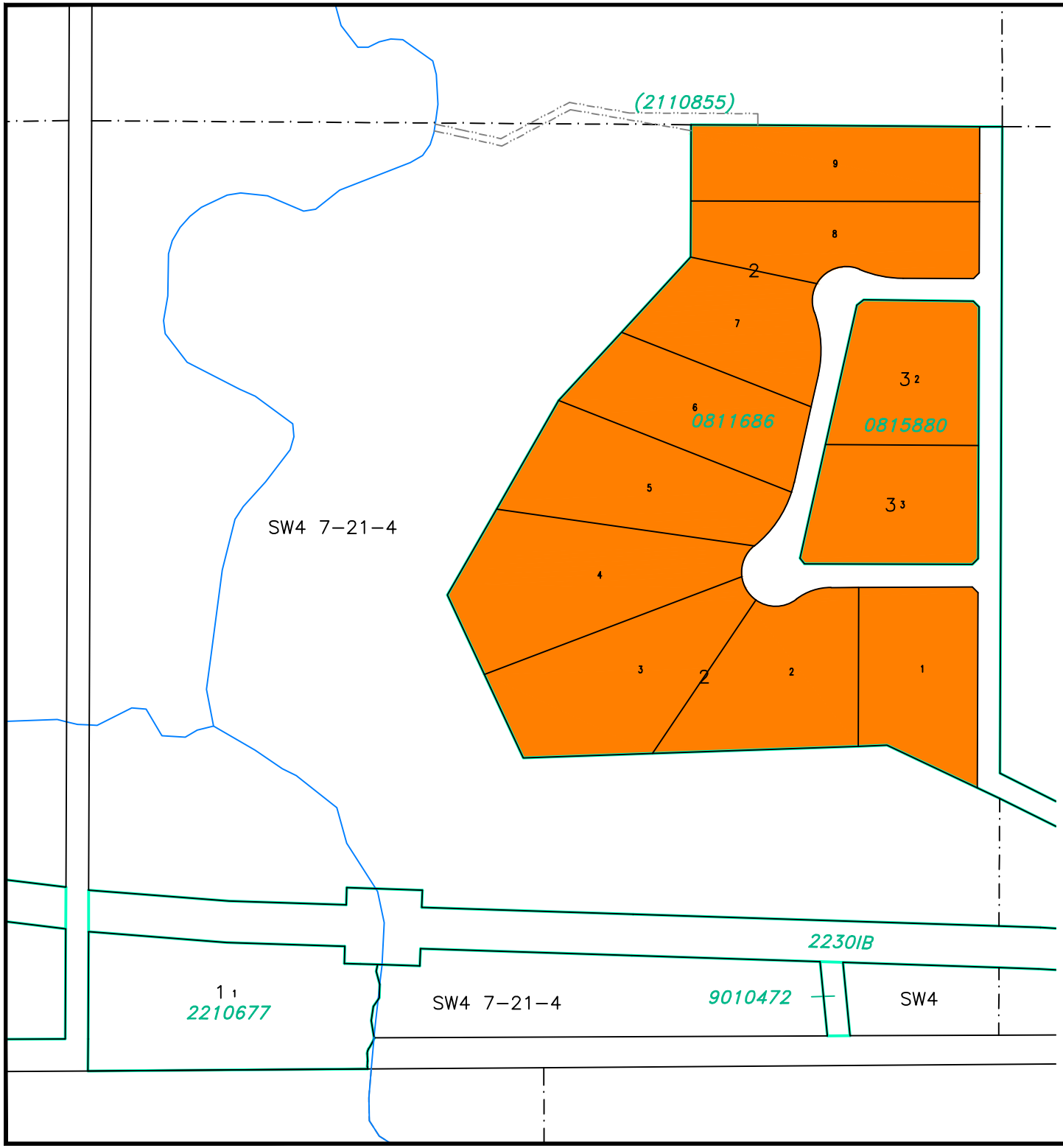

LAND USE DISTRICTS
Bylaw No: 762.2021
Date: May 25, 2021

- AGRICULTURAL - AG
- HAMLET - H
- SINGLE-LOT COUNTRY RESIDENTIAL - SCR
- GROUPED COUNTRY RESIDENTIAL - 1 - GCR -1
- GROUPED COUNTRY RESIDENTIAL - 2 - GCR-2
- RURAL SMALL HOLDINGS - RSH
- RURAL RECREATIONAL - RR
- RURAL COMMERCIAL/INDUSTRIAL 1 - RCI 1
- RURAL COMMERCIAL/INDUSTRIAL 2 - RCI 2
- RURAL COMMERCIAL/INDUSTRIAL 3 - RCI 3
- DIRECT CONTROL - DC
- DESIGNATED HAMLET/URBAN BOUNDARY

SCALE 1:5000

MAP PREPARED BY:
OLDMAN RIVER REGIONAL SERVICES COMMISSION
3105 16th AVENUE NORTH, LETHBRIDGE, ALBERTA
TEL. 329–1344 T1H 5E8
"NOT RESPONSIBLE FOR ERRORS OR OMMISSIONS"

OLDMAN RIVER REGIONAL SERVICES COMMISSION

May 28, 2026 N:\Cardston-County\Cardston County LUD & Land Use Redesignations\
Cardston County LUB 762.2021 May 2021 (LUD Maps Amended to Bylaw 870.2026).dwg

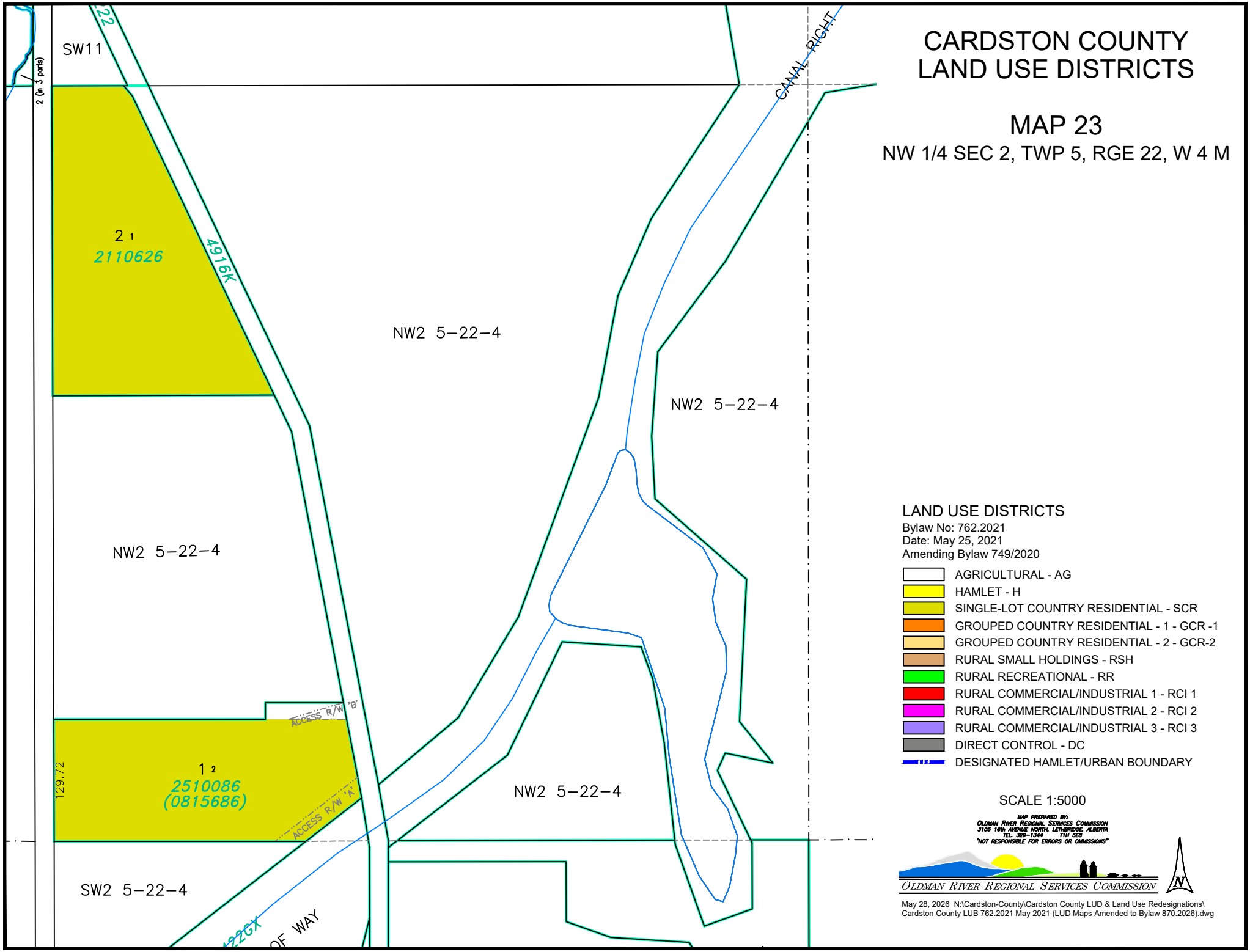

CARDSTON COUNTY
LAND USE DISTRICTS

MAP 23

NW 1/4 SEC 2, TWP 5, RGE 22, W 4 M

LAND USE DISTRICTS

Bylaw No: 762.2021
Date: May 25, 2021
Amending Bylaw 749/2020

- AGRICULTURAL - AG
- HAMLET - H
- SINGLE-LOT COUNTRY RESIDENTIAL - SCR
- GROUPED COUNTRY RESIDENTIAL - 1 - GCR -1
- GROUPED COUNTRY RESIDENTIAL - 2 - GCR-2
- RURAL SMALL HOLDINGS - RSH
- RURAL RECREATIONAL - RR
- RURAL COMMERCIAL/INDUSTRIAL 1 - RCI 1
- RURAL COMMERCIAL/INDUSTRIAL 2 - RCI 2
- RURAL COMMERCIAL/INDUSTRIAL 3 - RCI 3
- DIRECT CONTROL - DC
- DESIGNATED HAMLET/URBAN BOUNDARY

SCALE 1:5000

MAP PREPARED BY:
OLDMAN RIVER REGIONAL SERVICES COMMISSION
3105 16th AVENUE NORTH, LETHBRIDGE, ALBERTA
TEL. 329-1344 T1H 5E8
"NOT RESPONSIBLE FOR ERRORS OR OMMISSIONS"

OLDMAN RIVER REGIONAL SERVICES COMMISSION

May 28, 2026 N:\Cardston-County\Cardston County LUD & Land Use Redesignations\
Cardston County LUB 762.2021 May 2021 (LUD Maps Amended to Bylaw 870.2026).dwg

CARDSTON COUNTY
LAND USE DISTRICTS

MAP 24

PTN OF LOT 2, BLOCK 1, PLAN 8011580

NW 1/4 SEC 12, TWP 5, RGE 27, W 4 M

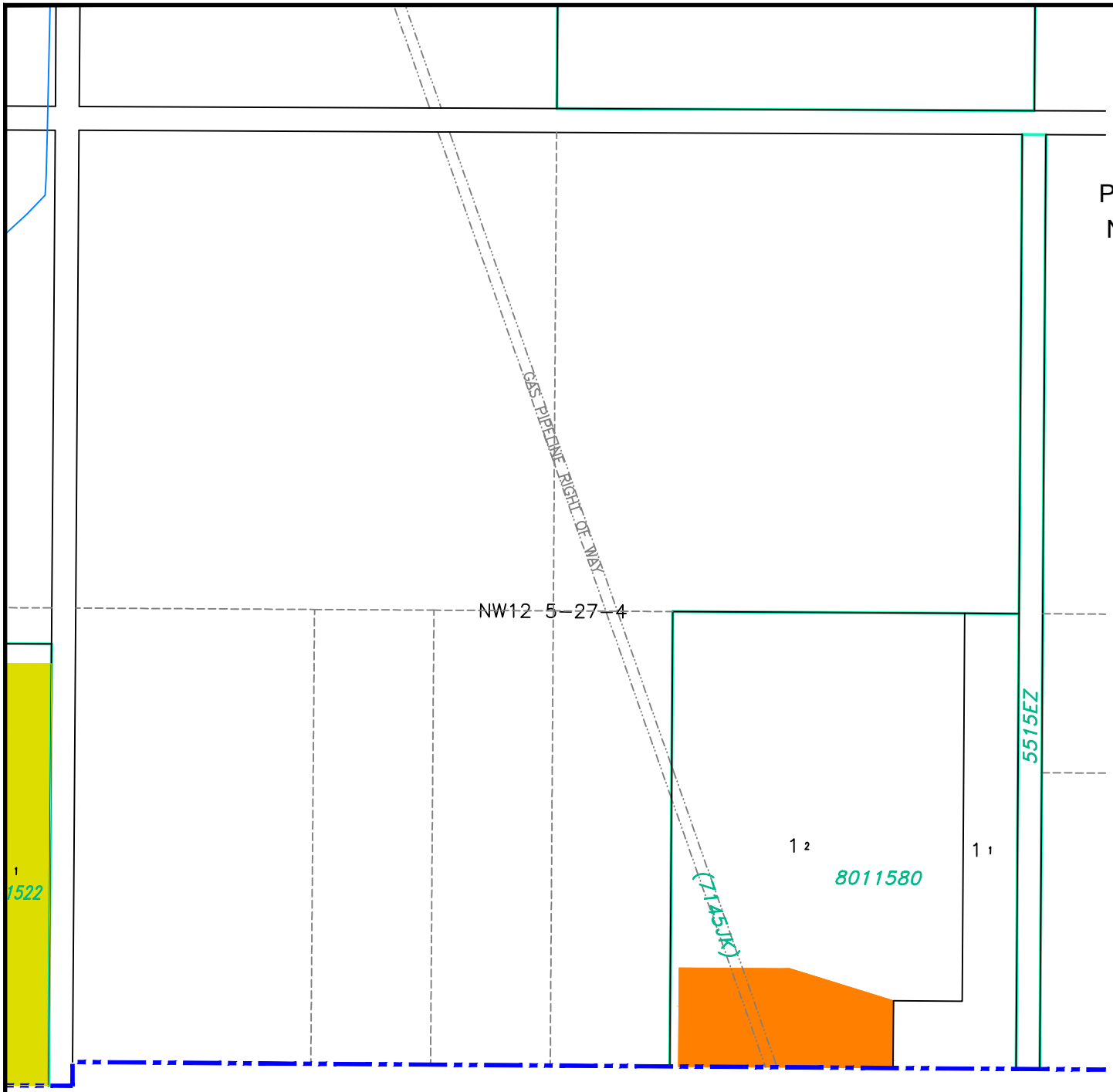

LAND USE DISTRICTS

Bylaw No: 762.2021

Date: May 25, 2021

- AGRICULTURAL - AG
- HAMLET - H
- SINGLE-LOT COUNTRY RESIDENTIAL - SCR
- GROUPED COUNTRY RESIDENTIAL - 1 - GCR -1
- GROUPED COUNTRY RESIDENTIAL - 2 - GCR-2
- RURAL SMALL HOLDINGS - RSH
- RURAL RECREATIONAL - RR
- RURAL COMMERCIAL/INDUSTRIAL 1 - RCI 1
- RURAL COMMERCIAL/INDUSTRIAL 2 - RCI 2
- RURAL COMMERCIAL/INDUSTRIAL 3 - RCI 3
- DIRECT CONTROL - DC
- DESIGNATED HAMLET/URBAN BOUNDARY

SCALE 1:5000

MAP PREPARED BY:
OLDMAN RIVER REGIONAL SERVICES COMMISSION
3105 16th AVENUE NORTH, LETHBRIDGE, ALBERTA
TEL. 329-1344 T1H 5E8
"NOT RESPONSIBLE FOR ERRORS OR OMMISSIONS"

OLDMAN RIVER REGIONAL SERVICES COMMISSION

May 28, 2026 N:\Cardston-County\Cardston County LUD & Land Use Redesignations\
Cardston County LUB 762.2021 May 2021 (LUD Maps Amended to Bylaw 870.2026).dwg

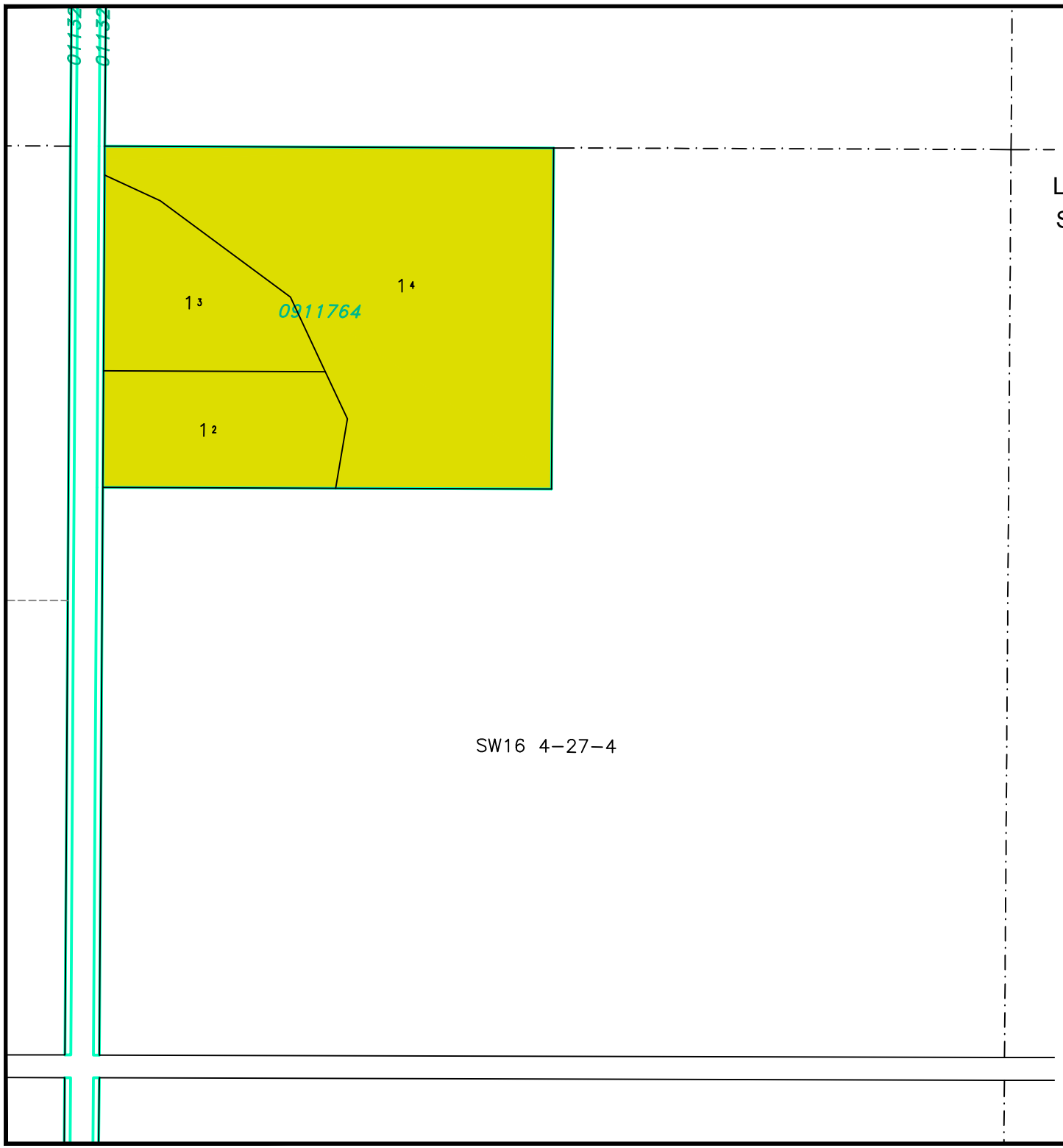

CARDSTON COUNTY
LAND USE DISTRICTS

MAP 25

LOTS 2, 3 & 4, BLOCK 1, PLAN 0911764

SW 1/4 SEC 16, TWP 4, RGE 27, W 4 M

LAND USE DISTRICTS

Bylaw No: 762.2021
Date: May 25, 2021

- AGRICULTURAL - AG
- HAMLET - H
- SINGLE-LOT COUNTRY RESIDENTIAL - SCR
- GROUPED COUNTRY RESIDENTIAL - 1 - GCR -1
- GROUPED COUNTRY RESIDENTIAL - 2 - GCR-2
- RURAL SMALL HOLDINGS - RSH
- RURAL RECREATIONAL - RR
- RURAL COMMERCIAL/INDUSTRIAL 1 - RCI 1
- RURAL COMMERCIAL/INDUSTRIAL 2 - RCI 2
- RURAL COMMERCIAL/INDUSTRIAL 3 - RCI 3
- DIRECT CONTROL - DC
- DESIGNATED HAMLET/URBAN BOUNDARY

SCALE 1:5000

MAP PREPARED BY:
OLDMAN RIVER REGIONAL SERVICES COMMISSION
3105 16th AVENUE NORTH, LETHBRIDGE, ALBERTA
TEL 329–1344 T1H 5E8
"NOT RESPONSIBLE FOR ERRORS OR OMMISSIONS"

OLDMAN RIVER REGIONAL SERVICES COMMISSION

May 28, 2026 N:\Cardston-County\Cardston County LUD & Land Use Redesignations\
Cardston County LUB 762.2021 May 2021 (LUD Maps Amended to Bylaw 870.2026).dwg

CARDSTON COUNTY
LAND USE DISTRICTS

MAP 26

LOTS 5-19, BLOCK 1, PLAN 0912455 &
LOTS 20-25, BLOCK 1, PLAN 1811620
NW 1/4 SEC 36 TWP 3, RGE 25, W 4 M

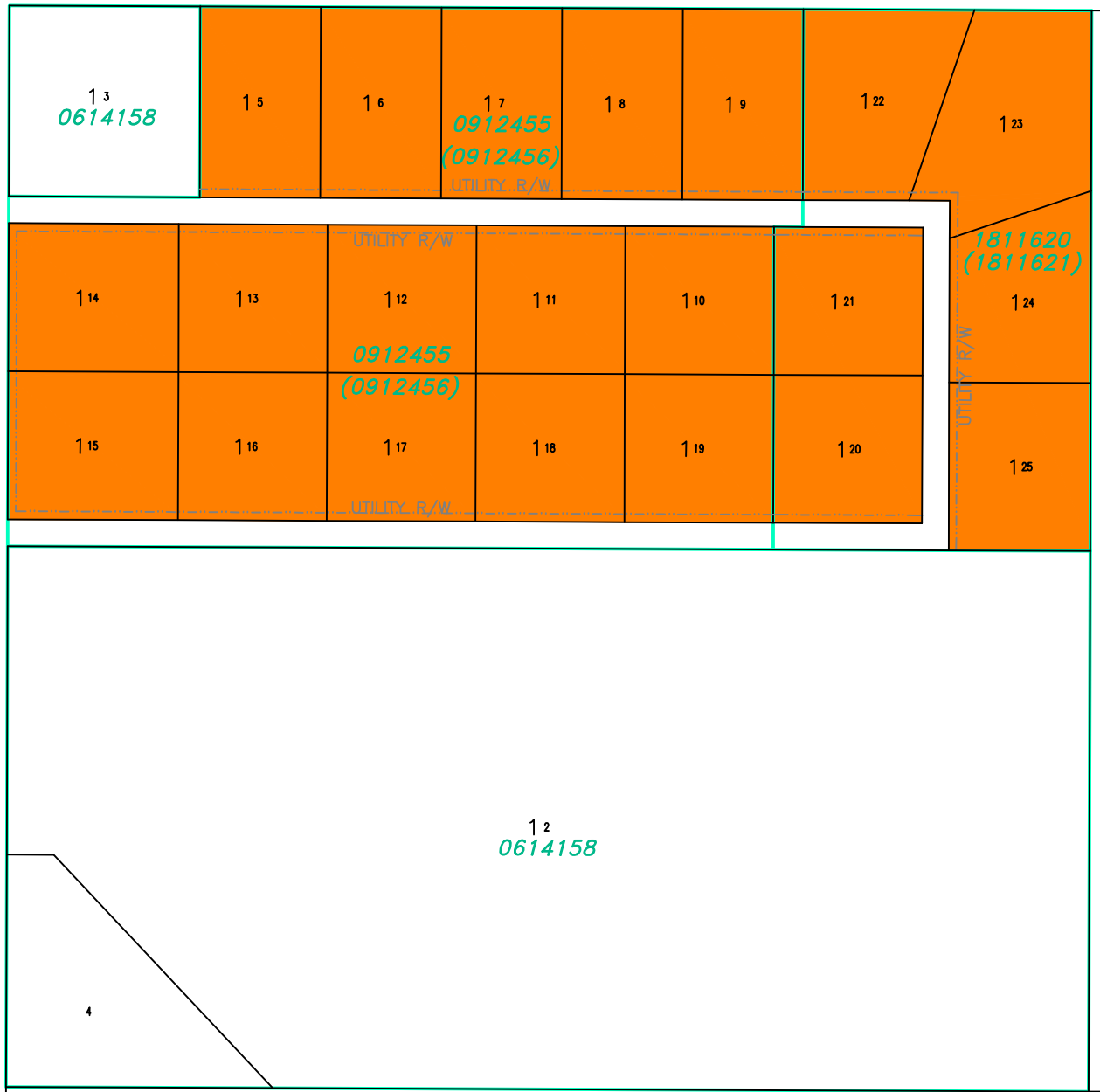

LAND USE DISTRICTS

Bylaw No: 762.2021
Date: May 25, 2021

- AGRICULTURAL - AG
- HAMLET - H
- SINGLE-LOT COUNTRY RESIDENTIAL - SCR
- GROUPED COUNTRY RESIDENTIAL - 1 - GCR -1
- GROUPED COUNTRY RESIDENTIAL - 2 - GCR-2
- RURAL SMALL HOLDINGS - RSH
- RURAL RECREATIONAL - RR
- RURAL COMMERCIAL/INDUSTRIAL 1 - RCI 1
- RURAL COMMERCIAL/INDUSTRIAL 2 - RCI 2
- RURAL COMMERCIAL/INDUSTRIAL 3 - RCI 3
- DIRECT CONTROL - DC
- DESIGNATED HAMLET/URBAN BOUNDARY

SCALE 1:5000

MAP PREPARED BY:
OLDMAN RIVER REGIONAL SERVICES COMMISSION
3105 16th AVENUE NORTH, LETHBRIDGE, ALBERTA
TEL. 329-1344 T1H 5E8
"NOT RESPONSIBLE FOR ERRORS OR OMMISSIONS"

OLDMAN RIVER REGIONAL SERVICES COMMISSION

May 28, 2026 N:\Cardston-County\Cardston County LUD & Land Use Redesignations\
Cardston County LUB 762.2021 May 2021 (LUD Maps Amended to Bylaw 870.2026).dwg

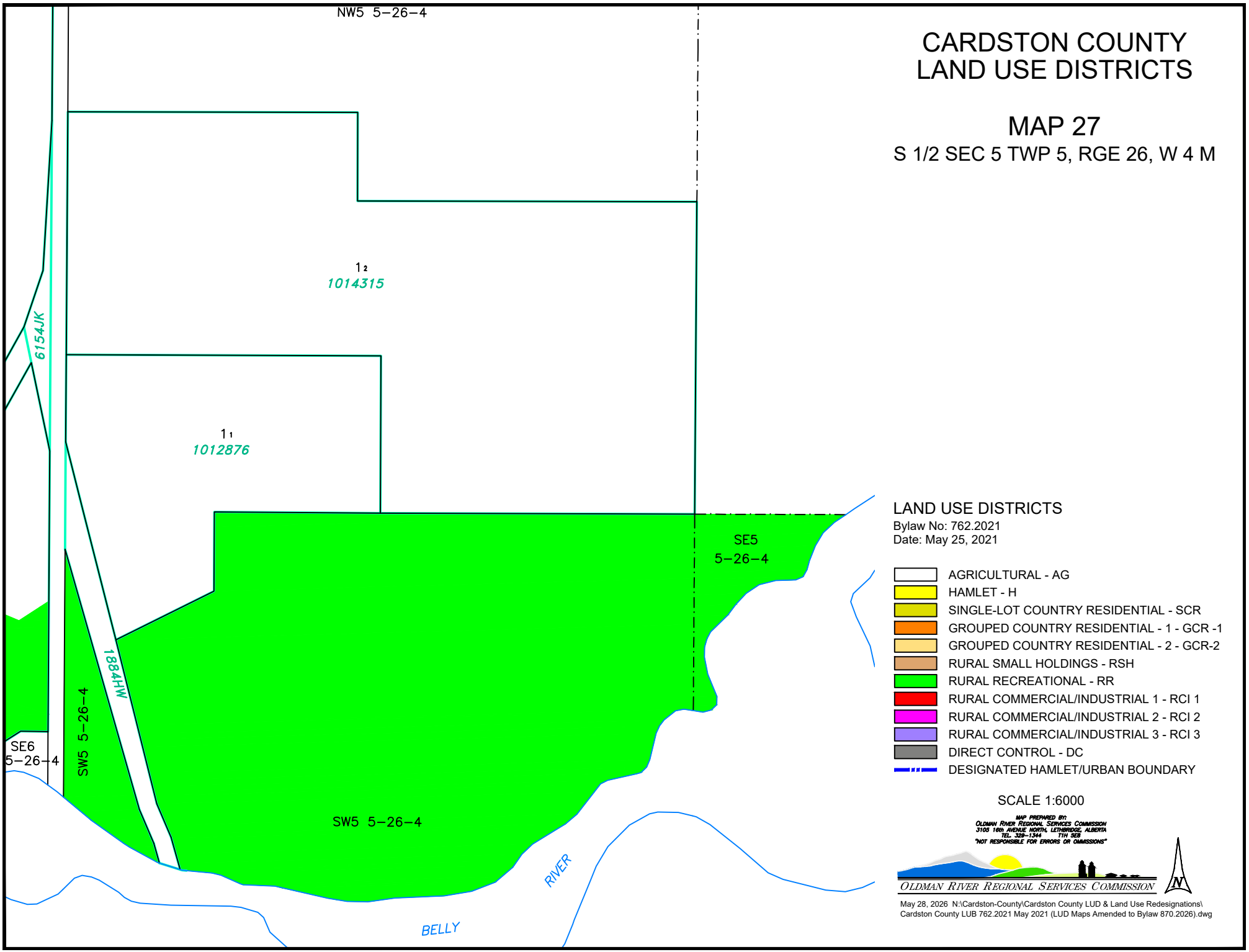

CARDSTON COUNTY
LAND USE DISTRICTS

MAP 27

S 1/2 SEC 5 TWP 5, RGE 26, W 4 M

LAND USE DISTRICTS

Bylaw No: 762.2021
Date: May 25, 2021

- AGRICULTURAL - AG
- HAMLET - H
- SINGLE-LOT COUNTRY RESIDENTIAL - SCR
- GROUPED COUNTRY RESIDENTIAL - 1 - GCR -1
- GROUPED COUNTRY RESIDENTIAL - 2 - GCR-2
- RURAL SMALL HOLDINGS - RSH
- RURAL RECREATIONAL - RR
- RURAL COMMERCIAL/INDUSTRIAL 1 - RCI 1
- RURAL COMMERCIAL/INDUSTRIAL 2 - RCI 2
- RURAL COMMERCIAL/INDUSTRIAL 3 - RCI 3
- DIRECT CONTROL - DC
- DESIGNATED HAMLET/URBAN BOUNDARY

SCALE 1:6000

MAP PREPARED BY:
OLDMAN RIVER REGIONAL SERVICES COMMISSION
3105 16th AVENUE NORTH, LETHBRIDGE, ALBERTA
TEL. 329–1344
"NOT RESPONSIBLE FOR ERRORS OR OMMISSIONS"

OLDMAN RIVER REGIONAL SERVICES COMMISSION

N

May 28, 2026 N:\Cardston-County\Cardston County LUD & Land Use Redesignations\
Cardston County LUB 762.2021 May 2021 (LUD Maps Amended to Bylaw 870.2026).dwg

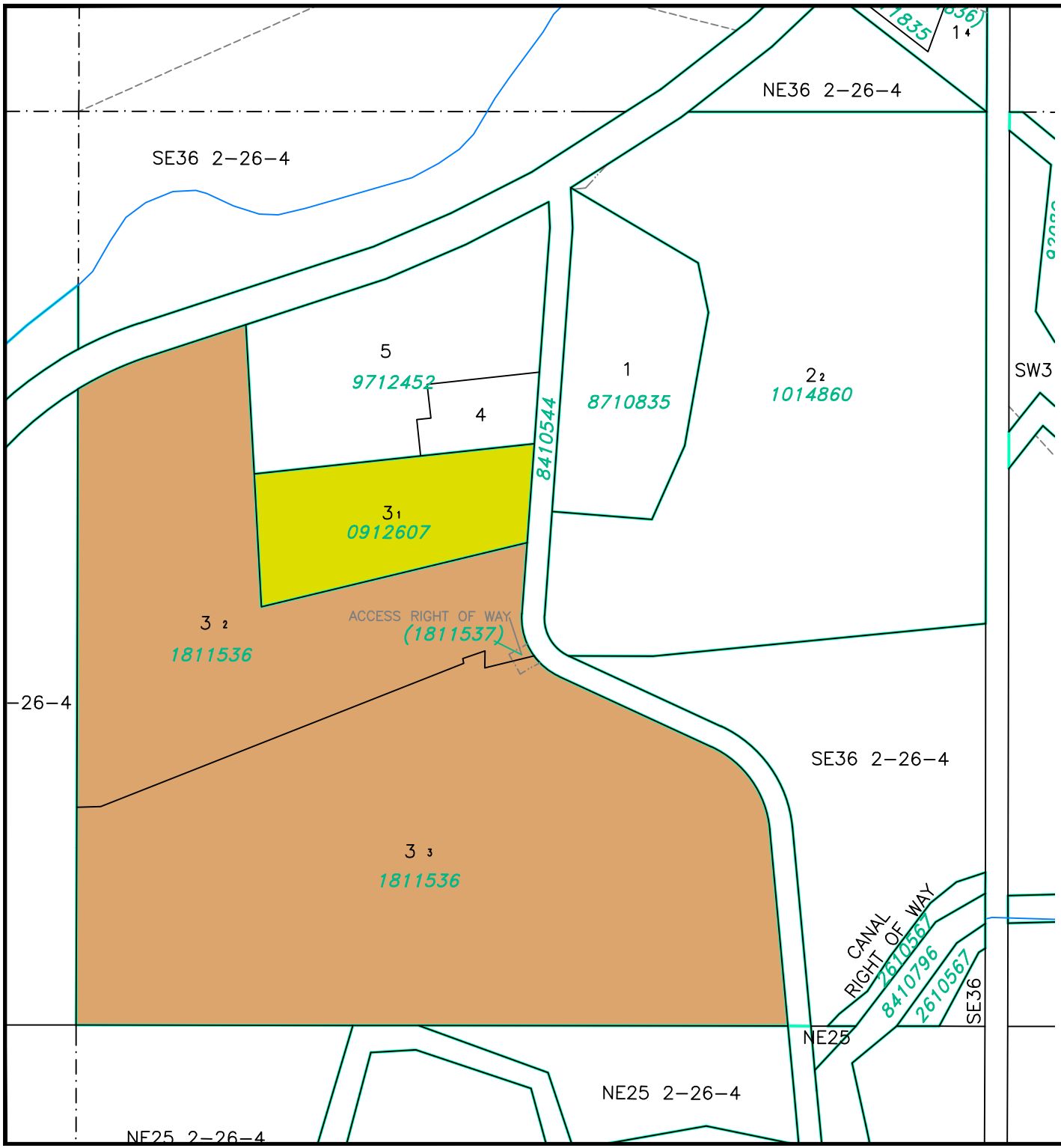

CARDSTON COUNTY
LAND USE DISTRICTS

MAP 28

Lot 1, Block 3, Plan 0912607 &
Lots 2 & 3, Block 3, Plan 1811536 In
SE 1/4 SEC 36 TWP 2, RGE 26, W 4 M

LAND USE DISTRICTS

Bylaw No: 762.2021
Date: May 25, 2021

- AGRICULTURAL - AG
- HAMLET - H
- SINGLE-LOT COUNTRY RESIDENTIAL - SCR
- GROUPED COUNTRY RESIDENTIAL - 1 - GCR -1
- GROUPED COUNTRY RESIDENTIAL - 2 - GCR-2
- RURAL SMALL HOLDINGS - RSH
- RURAL RECREATIONAL - RR
- RURAL COMMERCIAL/INDUSTRIAL 1 - RCI 1
- RURAL COMMERCIAL/INDUSTRIAL 2 - RCI 2
- RURAL COMMERCIAL/INDUSTRIAL 3 - RCI 3
- DIRECT CONTROL - DC
- DESIGNATED HAMLET/URBAN BOUNDARY

SCALE 1:5000

MAP PREPARED BY:
OLDMAN RIVER REGIONAL SERVICES COMMISSION
3105 16th AVENUE NORTH, LETHBRIDGE, ALBERTA
TEL. 329-1344 T1H 5E8
"NOT RESPONSIBLE FOR ERRORS OR OMMISSIONS"

OLDMAN RIVER REGIONAL SERVICES COMMISSION

May 28, 2026 N:\Cardston-County\Cardston County LUD & Land Use Redesignations\
Cardston County LUB 762.2021 May 2021 (LUD Maps Amended to Bylaw 870.2026).dwg

CARDSTON COUNTY
LAND USE DISTRICTS

MAP 29

PORTION OF
NW 1/4 SEC 31 TWP 5, RGE 26, W 4 M &
E 1/2 SEC 36 TWP 5, RGE 27, W 4 M



LAND USE DISTRICTS
Bylaw No: 762.2021
Date: May 25, 2021

- AGRICULTURAL - AG
- HAMLET - H
- SINGLE-LOT COUNTRY RESIDENTIAL - SCR
- GROUPED COUNTRY RESIDENTIAL - 1 - GCR -1
- GROUPED COUNTRY RESIDENTIAL - 2 - GCR-2
- RURAL SMALL HOLDINGS - RSH
- RURAL RECREATIONAL - RR
- RURAL COMMERCIAL/INDUSTRIAL 1 - RCI 1
- RURAL COMMERCIAL/INDUSTRIAL 2 - RCI 2
- RURAL COMMERCIAL/INDUSTRIAL 3 - RCI 3
- DIRECT CONTROL - DC
- DESIGNATED HAMLET/URBAN BOUNDARY

SCALE 1:6000

MAP PREPARED BY:
OLDMAN RIVER REGIONAL SERVICES COMMISSION
3105 16th AVENUE NORTH, LETHBRIDGE, ALBERTA
TEL. 329-1344
"NOT RESPONSIBLE FOR ERRORS OR OMISSIONS"

OLDMAN RIVER REGIONAL SERVICES COMMISSION

May 28, 2026 N:\Cardston-County\Cardston County LUD & Land Use Redesignations\
Cardston County LUB 762.2021 May 2021 (LUD Maps Amended to Bylaw 870.2026).dwg

CARDSTON COUNTY
LAND USE DISTRICTS

MAP 30

NE 1/4 SEC 29 TWP 6, RGE 25, W 4 M

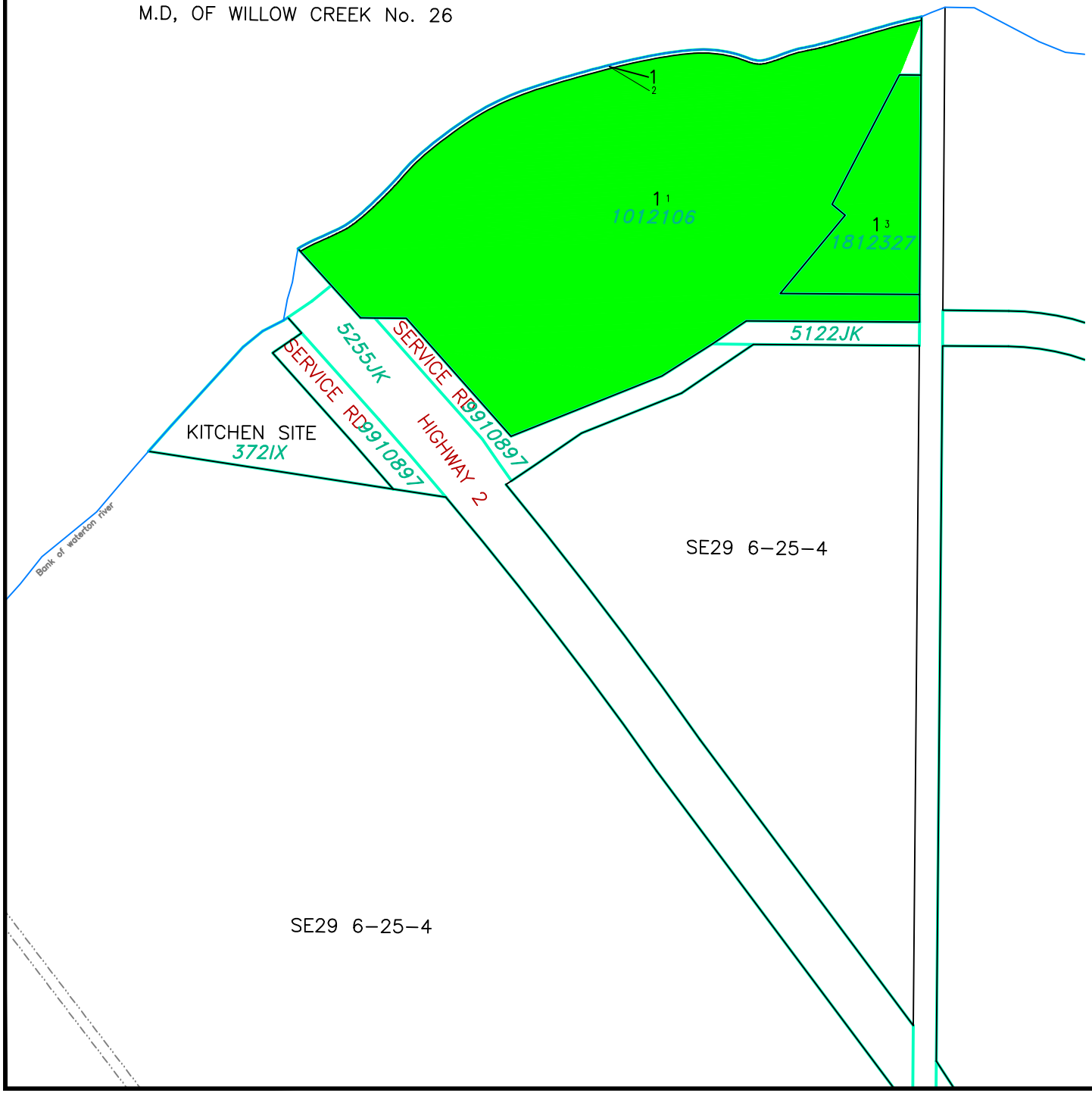

LAND USE DISTRICTS

Bylaw No: 762.2021
Date: May 25, 2021

- AGRICULTURAL - AG
- HAMLET - H
- SINGLE-LOT COUNTRY RESIDENTIAL - SCR
- GROUPED COUNTRY RESIDENTIAL - 1 - GCR -1
- GROUPED COUNTRY RESIDENTIAL - 2 - GCR-2
- RURAL SMALL HOLDINGS - RSH
- RURAL RECREATIONAL - RR
- RURAL COMMERCIAL/INDUSTRIAL 1 - RCI 1
- RURAL COMMERCIAL/INDUSTRIAL 2 - RCI 2
- RURAL COMMERCIAL/INDUSTRIAL 3 - RCI 3
- DIRECT CONTROL - DC
- DESIGNATED HAMLET/URBAN BOUNDARY

SCALE 1:5000

MAP PREPARED BY:
OLDMAN RIVER REGIONAL SERVICES COMMISSION
3105 16th AVENUE NORTH, LETHBRIDGE, ALBERTA
TEL. 329-1344 T1H 5E8
"NOT RESPONSIBLE FOR ERRORS OR OMMISSIONS"

OLDMAN RIVER REGIONAL SERVICES COMMISSION

May 28, 2026 N:\Cardston-County\Cardston County LUD & Land Use Redesignations\
Cardston County LUB 762.2021 May 2021 (LUD Maps Amended to Bylaw 870.2026).dwg

CARDSTON COUNTY
LAND USE DISTRICTS

MAP 31

NE 1/4 SEC 34 TWP 2, RGE 26, W 4 M

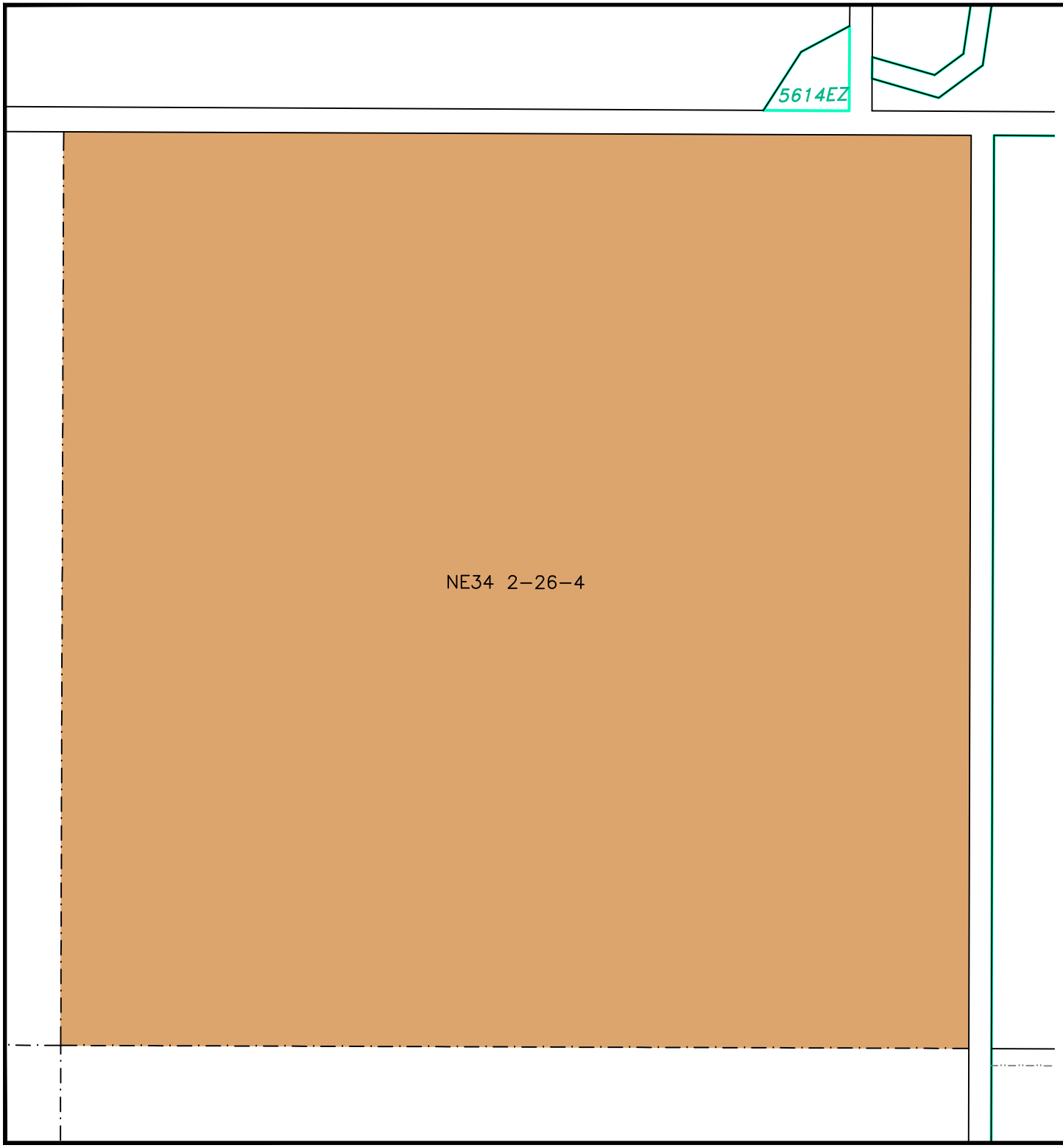

LAND USE DISTRICTS
Bylaw No: 762.2021
Date: May 25, 2021

- AGRICULTURAL - AG
- HAMLET - H
- SINGLE-LOT COUNTRY RESIDENTIAL - SCR
- GROUPED COUNTRY RESIDENTIAL - 1 - GCR -1
- GROUPED COUNTRY RESIDENTIAL - 2 - GCR-2
- RURAL SMALL HOLDINGS - RSH
- RURAL RECREATIONAL - RR
- RURAL COMMERCIAL/INDUSTRIAL 1 - RCI 1
- RURAL COMMERCIAL/INDUSTRIAL 2 - RCI 2
- RURAL COMMERCIAL/INDUSTRIAL 3 - RCI 3
- DIRECT CONTROL - DC
- DESIGNATED HAMLET/URBAN BOUNDARY

SCALE 1:5000

MAP PREPARED BY:
OLDMAN RIVER REGIONAL SERVICES COMMISSION
3105 16th AVENUE NORTH, LETHBRIDGE, ALBERTA
TEL. 329-1344 T1H 5E8
"NOT RESPONSIBLE FOR ERRORS OR OMMISSIONS"

OLDMAN RIVER REGIONAL SERVICES COMMISSION

May 28, 2026 N:\Cardston-County\Cardston County LUD & Land Use Redesignations\
Cardston County LUB 762.2021 May 2021 (LUD Maps Amended to Bylaw 870.2026).dwg

CARDSTON COUNTY
LAND USE DISTRICTS

MAP 32

SE 1/4 SEC 9 TWP 3, RGE 26, W 4 M

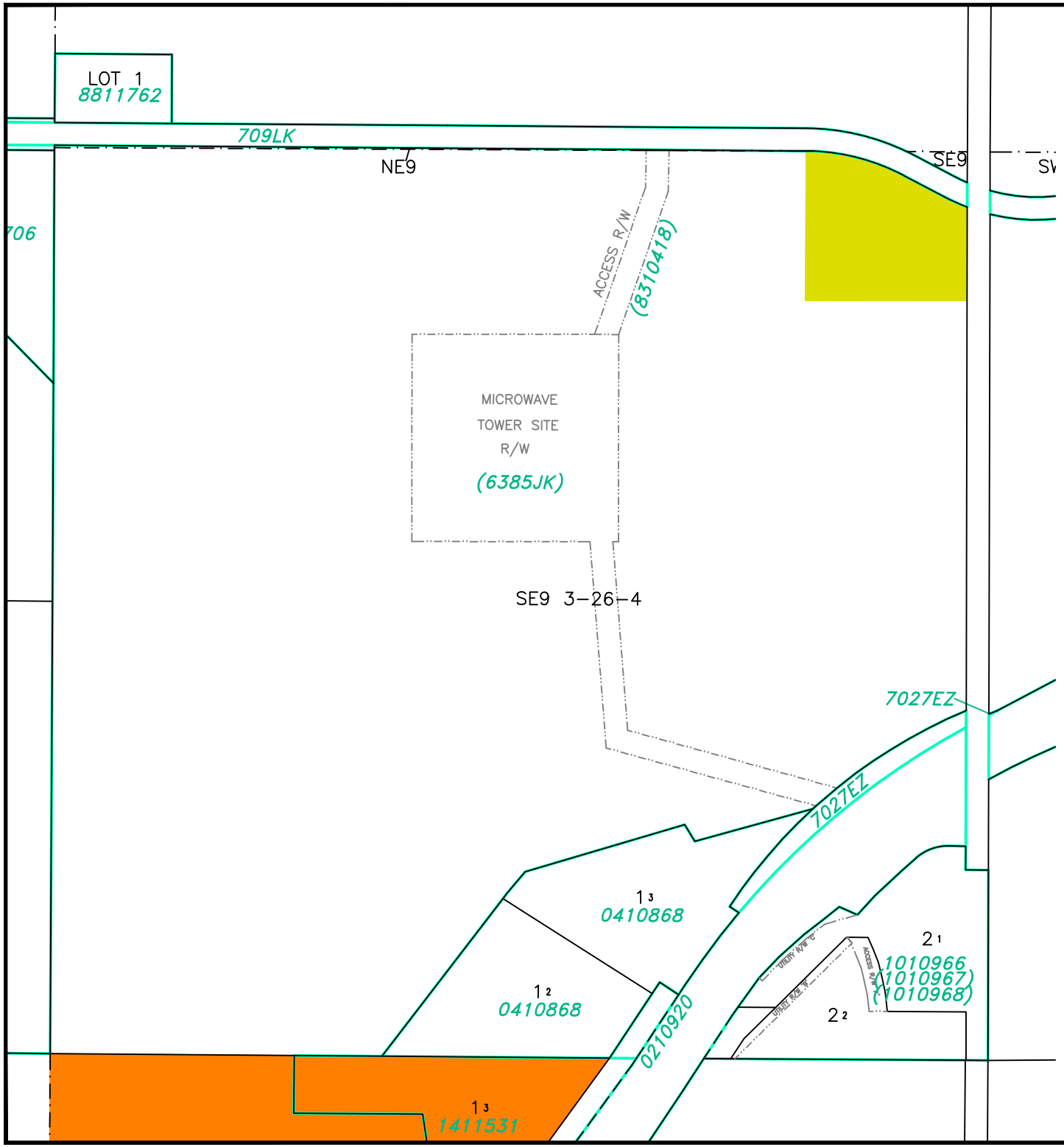

LAND USE DISTRICTS
Bylaw No: 762.2021
Date: May 25, 2021

- AGRICULTURAL - AG
- HAMLET - H
- SINGLE-LOT COUNTRY RESIDENTIAL - SCR
- GROUPED COUNTRY RESIDENTIAL - 1 - GCR -1
- GROUPED COUNTRY RESIDENTIAL - 2 - GCR-2
- RURAL SMALL HOLDINGS - RSH
- RURAL RECREATIONAL - RR
- RURAL COMMERCIAL/INDUSTRIAL 1 - RCI 1
- RURAL COMMERCIAL/INDUSTRIAL 2 - RCI 2
- RURAL COMMERCIAL/INDUSTRIAL 3 - RCI 3
- DIRECT CONTROL - DC
- DESIGNATED HAMLET/URBAN BOUNDARY

SCALE 1:5000

MAP PREPARED BY:
OLDMAN RIVER REGIONAL SERVICES COMMISSION
3105 16th AVENUE NORTH, LETHBRIDGE, ALBERTA
TEL. 329-1344 T1H 5E8
"NOT RESPONSIBLE FOR ERRORS OR OMMISSIONS"

OLDMAN RIVER REGIONAL SERVICES COMMISSION

May 28, 2026 N:\Cardston-County\Cardston County LUD & Land Use Redesignations\
Cardston County LUB 762.2021 May 2021 (LUD Maps Amended to Bylaw 870.2026).dwg

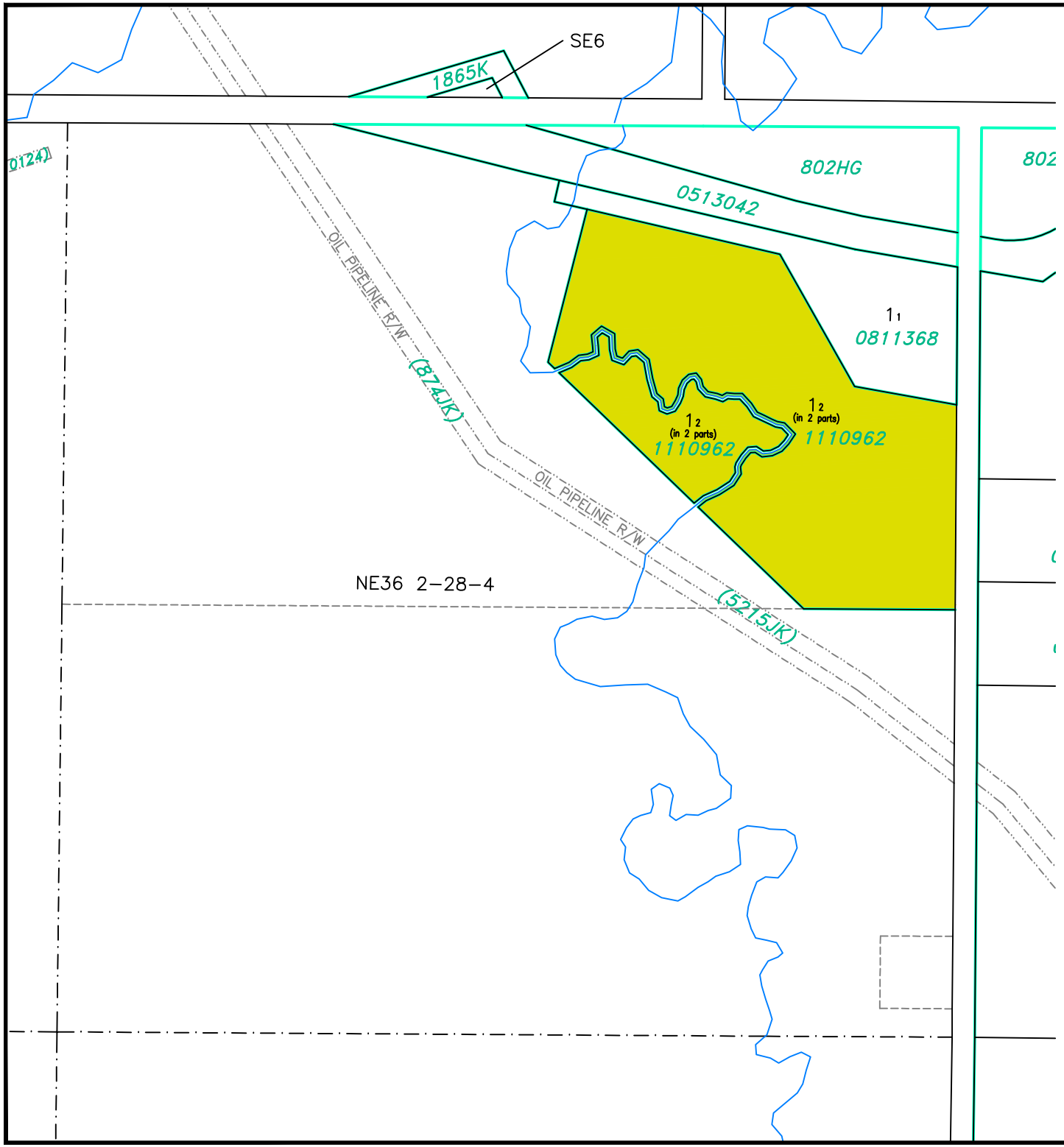

CARDSTON COUNTY
LAND USE DISTRICTS

MAP 33

NE 1/4 SEC 36 TWP 2, RGE 28, W 4 M

LAND USE DISTRICTS

Bylaw No: 762.2021
Date: May 25, 2021

- AGRICULTURAL - AG
- HAMLET - H
- SINGLE-LOT COUNTRY RESIDENTIAL - SCR
- GROUPED COUNTRY RESIDENTIAL - 1 - GCR -1
- GROUPED COUNTRY RESIDENTIAL - 2 - GCR-2
- RURAL SMALL HOLDINGS - RSH
- RURAL RECREATIONAL - RR
- RURAL COMMERCIAL/INDUSTRIAL 1 - RCI 1
- RURAL COMMERCIAL/INDUSTRIAL 2 - RCI 2
- RURAL COMMERCIAL/INDUSTRIAL 3 - RCI 3
- DIRECT CONTROL - DC
- DESIGNATED HAMLET/URBAN BOUNDARY

SCALE 1:5000

MAP PREPARED BY:
OLDMAN RIVER REGIONAL SERVICES COMMISSION
3105 16th AVENUE NORTH, LETHBRIDGE, ALBERTA
TEL. 329-1344 T1H 5E8
"NOT RESPONSIBLE FOR ERRORS OR OMMISSIONS"

OLDMAN RIVER REGIONAL SERVICES COMMISSION

May 28, 2026 N:\Cardston-County\Cardston County LUD & Land Use Redesignations\
Cardston County LUB 762.2021 May 2021 (LUD Maps Amended to Bylaw 870.2026).dwg

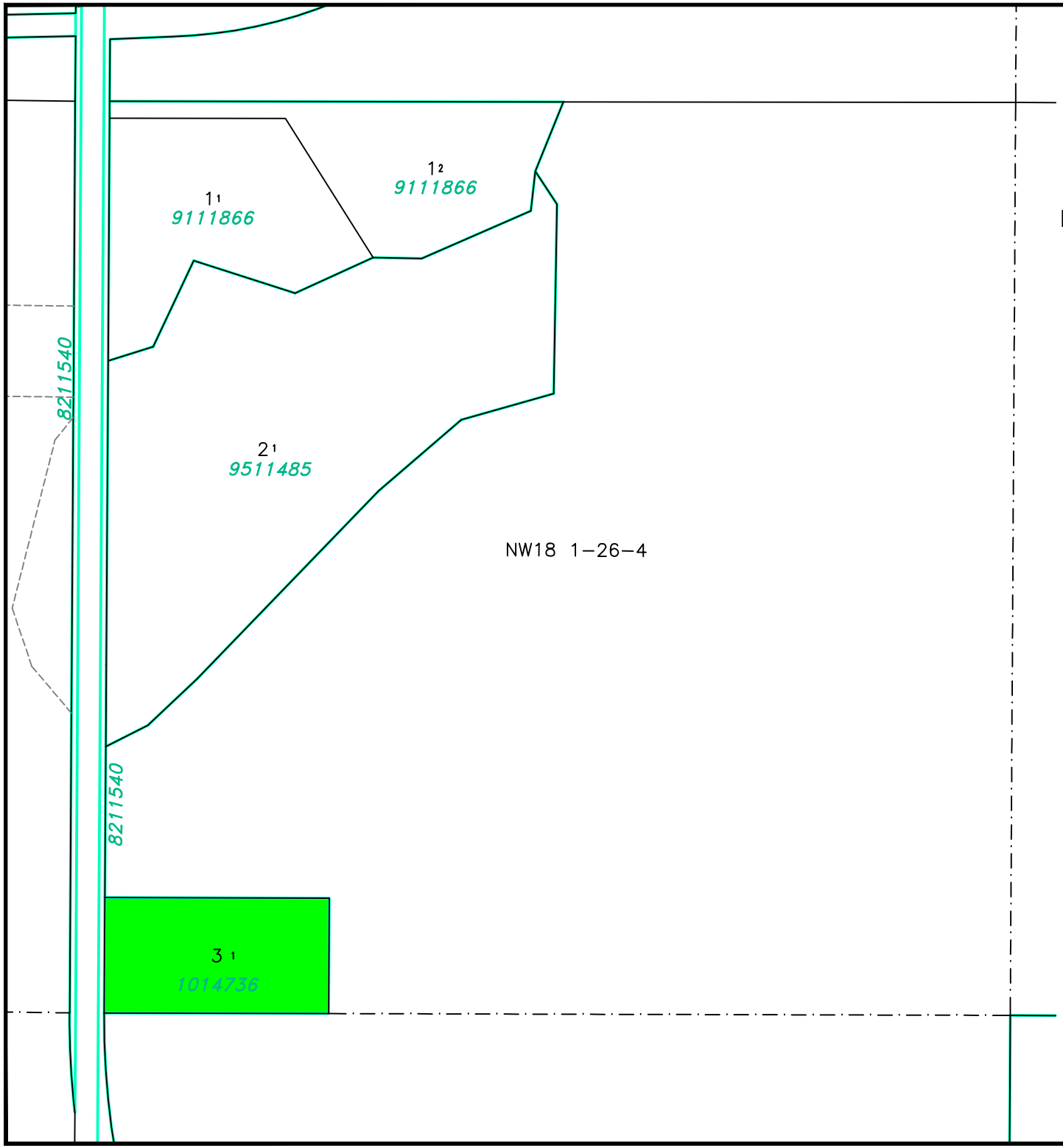

CARDSTON COUNTY
LAND USE DISTRICTS

MAP 34

NW 1/4 SEC 18 TWP 1, RGE 26, W 4 M

LAND USE DISTRICTS

Bylaw No: 762.2021
Date: May 25, 2021
Amending Bylaw 809/2022

- AGRICULTURAL - AG
- HAMLET - H
- SINGLE-LOT COUNTRY RESIDENTIAL - SCR
- GROUPED COUNTRY RESIDENTIAL - 1 - GCR -1
- GROUPED COUNTRY RESIDENTIAL - 2 - GCR-2
- RURAL SMALL HOLDINGS - RSH
- RURAL RECREATIONAL - RR
- RURAL COMMERCIAL/INDUSTRIAL 1 - RCI 1
- RURAL COMMERCIAL/INDUSTRIAL 2 - RCI 2
- RURAL COMMERCIAL/INDUSTRIAL 3 - RCI 3
- DIRECT CONTROL - DC
- DESIGNATED HAMLET/URBAN BOUNDARY

SCALE 1:5000

MAP PREPARED BY:
OLDMAN RIVER REGIONAL SERVICES COMMISSION
3105 16th AVENUE NORTH, LETHBRIDGE, ALBERTA
TEL. 329–1344 T1H 5E8
"NOT RESPONSIBLE FOR ERRORS OR OMMISSIONS"

OLDMAN RIVER REGIONAL SERVICES COMMISSION

May 28, 2026 N:\Cardston-County\Cardston County LUD & Land Use Redesignations\
Cardston County LUB 762.2021 May 2021 (LUD Maps Amended to Bylaw 870.2026).dwg

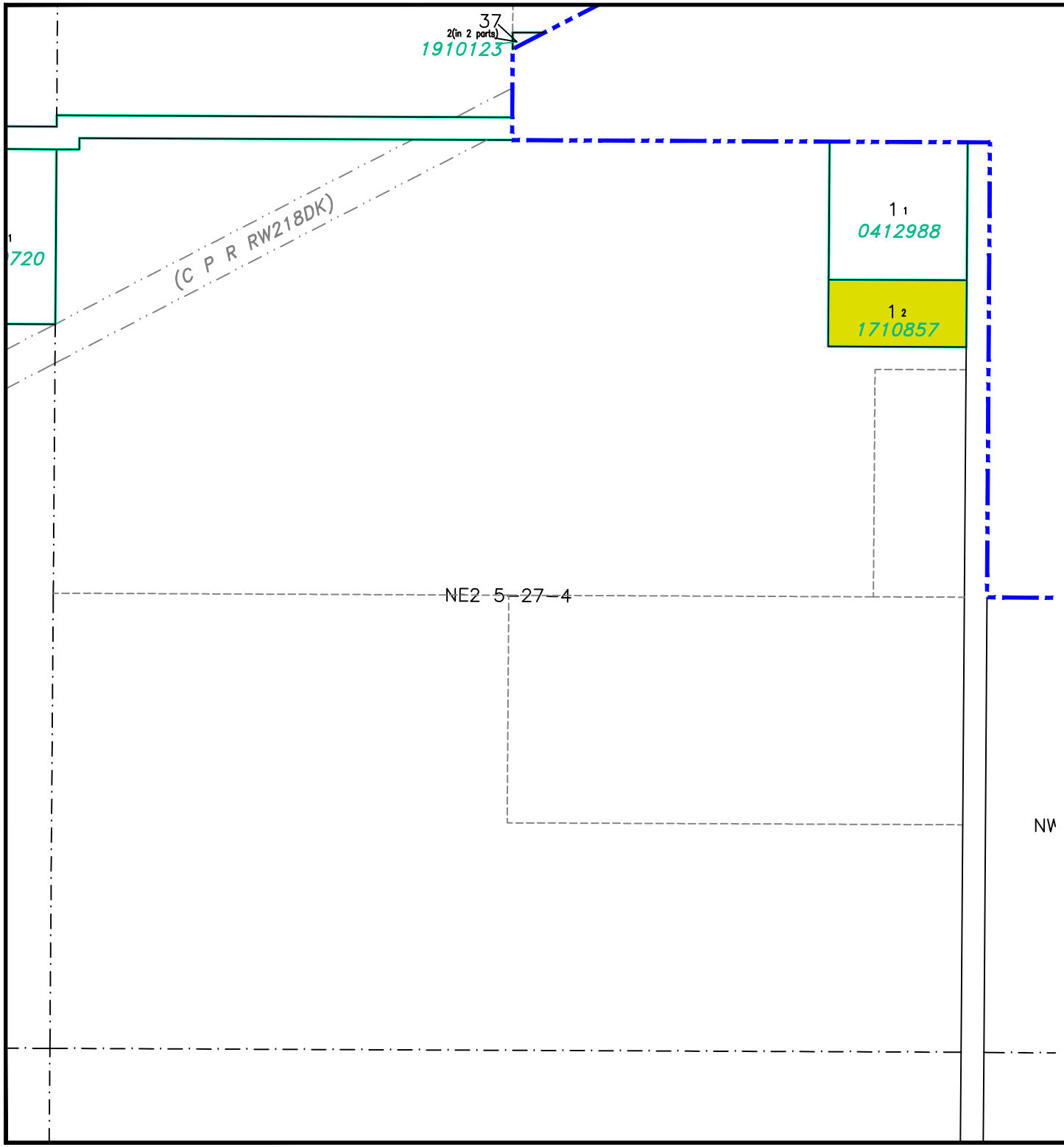

CARDSTON COUNTY
LAND USE DISTRICTS

MAP 35

NE 1/4 SEC 2 TWP 5, RGE 27, W 4 M

LAND USE DISTRICTS

Bylaw No: 762.2021
Date: May 25, 2021

- AGRICULTURAL - AG
- HAMLET - H
- SINGLE-LOT COUNTRY RESIDENTIAL - SCR
- GROUPED COUNTRY RESIDENTIAL - 1 - GCR -1
- GROUPED COUNTRY RESIDENTIAL - 2 - GCR-2
- RURAL SMALL HOLDINGS - RSH
- RURAL RECREATIONAL - RR
- RURAL COMMERCIAL/INDUSTRIAL 1 - RCI 1
- RURAL COMMERCIAL/INDUSTRIAL 2 - RCI 2
- RURAL COMMERCIAL/INDUSTRIAL 3 - RCI 3
- DIRECT CONTROL - DC
- DESIGNATED HAMLET/URBAN BOUNDARY

SCALE 1:5000

MAP PREPARED BY:
OLDMAN RIVER REGIONAL SERVICES COMMISSION
3105 16th AVENUE NORTH, LETHBRIDGE, ALBERTA
TEL. 329-1344 T1H 5E8
"NOT RESPONSIBLE FOR ERRORS OR OMMISSIONS"

OLDMAN RIVER REGIONAL SERVICES COMMISSION

May 28, 2026 N:\Cardston-County\Cardston County LUD & Land Use Redesignations\
Cardston County LUB 762.2021 May 2021 (LUD Maps Amended to Bylaw 870.2026).dwg

CARDSTON COUNTY
LAND USE DISTRICTS

MAP 36

PORTION OF LOT 2, BLOCK 2,
PLAN 1012138 &
PORTION OF LOT 2, BLOCK 1,
PLAN 0311087 IN
NW 1/4 SEC 27, TWP 2, RGE 26, W 4 M

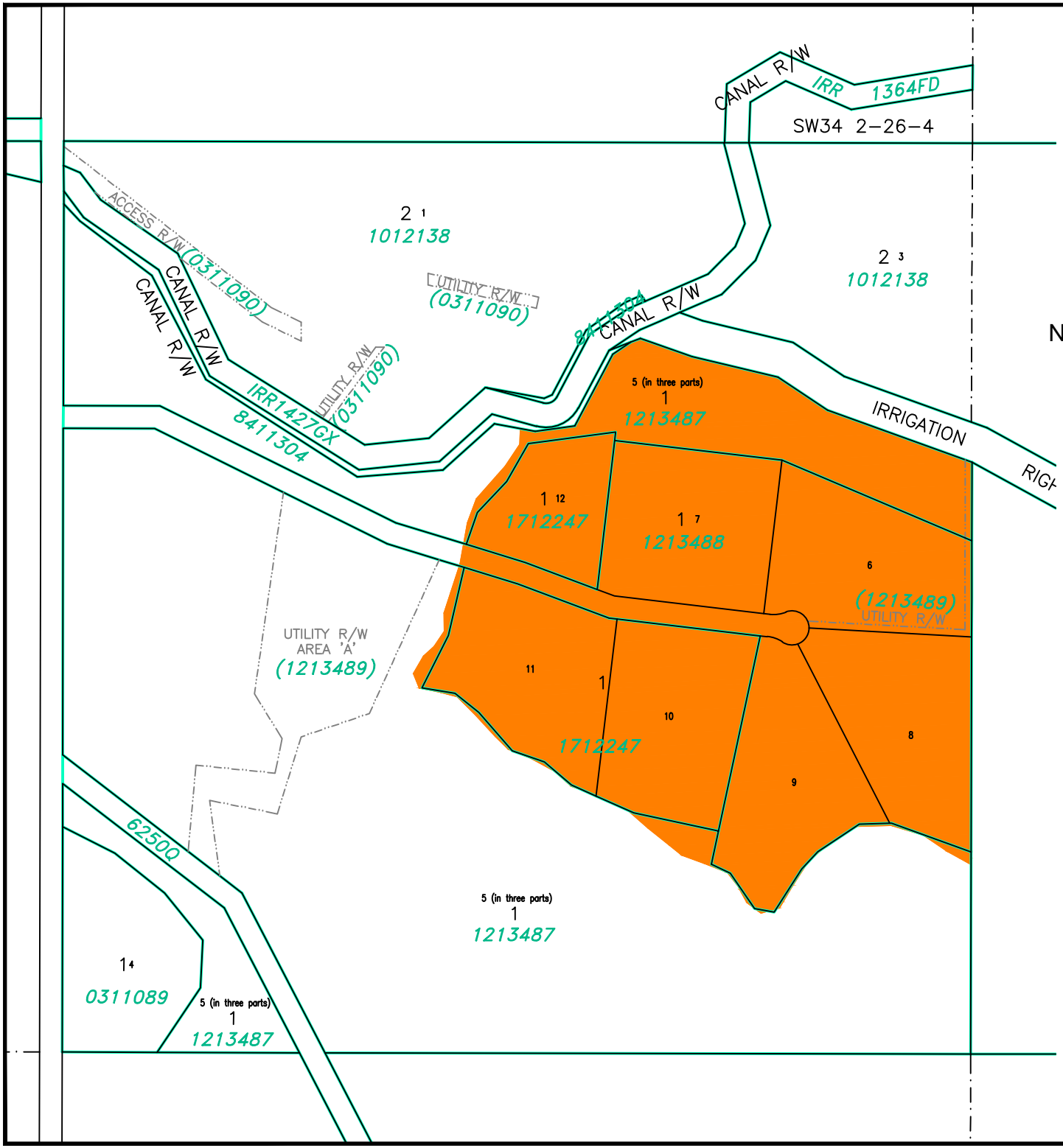

LAND USE DISTRICTS
Bylaw No: 762.2021
Date: May 25, 2021

- AGRICULTURAL - AG
- HAMLET - H
- SINGLE-LOT COUNTRY RESIDENTIAL - SCR
- GROUPED COUNTRY RESIDENTIAL - 1 - GCR -1
- GROUPED COUNTRY RESIDENTIAL - 2 - GCR-2
- RURAL SMALL HOLDINGS - RSH
- RURAL RECREATIONAL - RR
- RURAL COMMERCIAL/INDUSTRIAL 1 - RCI 1
- RURAL COMMERCIAL/INDUSTRIAL 2 - RCI 2
- RURAL COMMERCIAL/INDUSTRIAL 3 - RCI 3
- DIRECT CONTROL - DC
- DESIGNATED HAMLET/URBAN BOUNDARY

SCALE 1:5000

MAP PREPARED BY:
OLDMAN RIVER REGIONAL SERVICES COMMISSION
3105 16th AVENUE NORTH, LETHBRIDGE, ALBERTA
TEL 329-1344 T1H 5E8
"NOT RESPONSIBLE FOR ERRORS OR OMMISSIONS"

OLDMAN RIVER REGIONAL SERVICES COMMISSION

May 28, 2026 N:\Cardston-County\Cardston County LUD & Land Use Redesignations\
Cardston County LUB 762.2021 May 2021 (LUD Maps Amended to Bylaw 870.2026).dwg

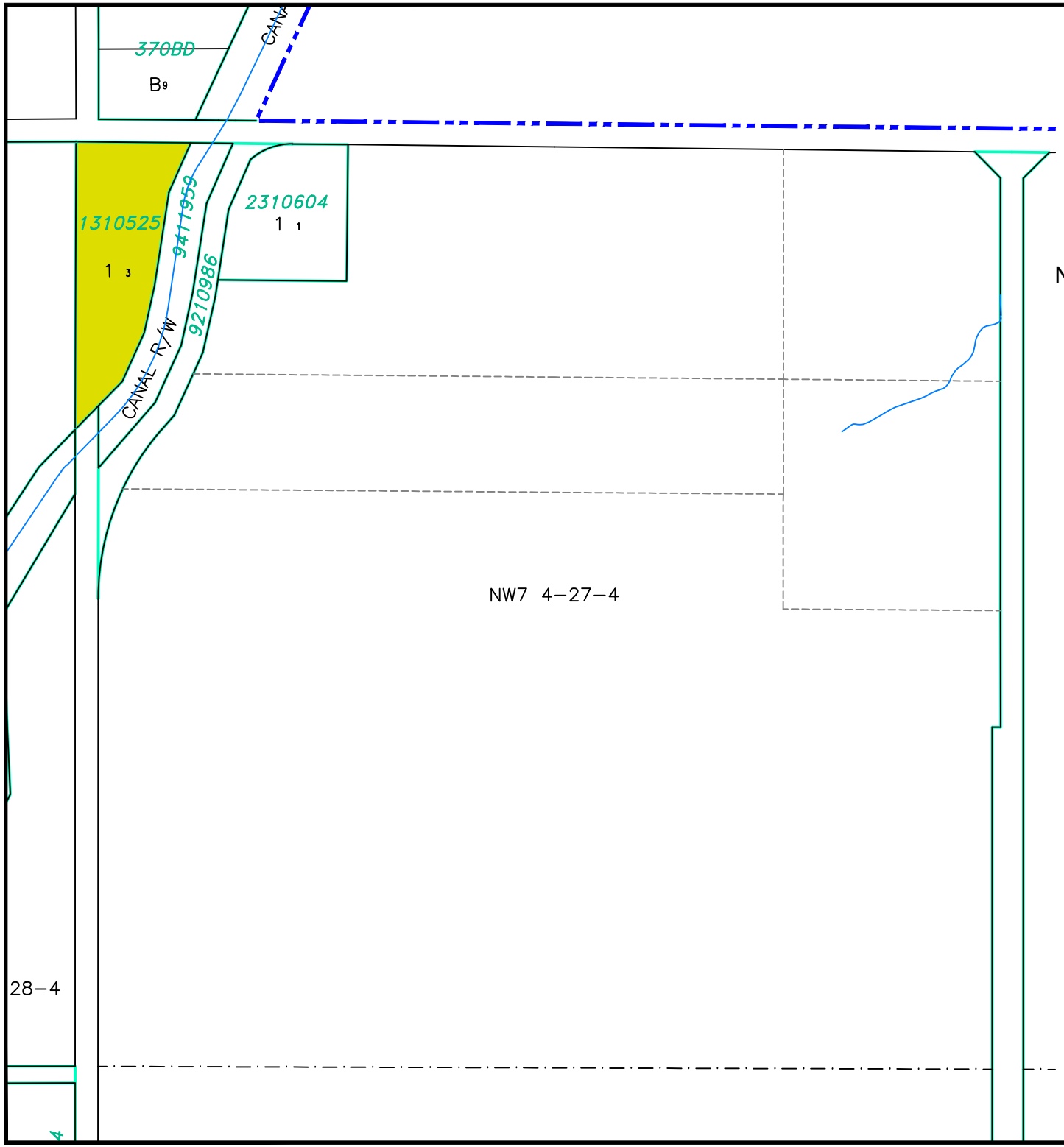

CARDSTON COUNTY
LAND USE DISTRICTS

MAP 37

PORTION OF LOT 1, BLOCK 1,
PLAN 0113611 IN
NW 1/4 SEC 7, TWP 4, RGE 27, W 4 M

LAND USE DISTRICTS

Bylaw No: 762.2021
Date: May 25, 2021

- AGRICULTURAL - AG
- HAMLET - H
- SINGLE-LOT COUNTRY RESIDENTIAL - SCR
- GROUPED COUNTRY RESIDENTIAL - 1 - GCR -1
- GROUPED COUNTRY RESIDENTIAL - 2 - GCR-2
- RURAL SMALL HOLDINGS - RSH
- RURAL RECREATIONAL - RR
- RURAL COMMERCIAL/INDUSTRIAL 1 - RCI 1
- RURAL COMMERCIAL/INDUSTRIAL 2 - RCI 2
- RURAL COMMERCIAL/INDUSTRIAL 3 - RCI 3
- DIRECT CONTROL - DC
- DESIGNATED HAMLET/URBAN BOUNDARY

SCALE 1:5000

MAP PREPARED BY:
OLDMAN RIVER REGIONAL SERVICES COMMISSION
3105 16th AVENUE NORTH, LETHBRIDGE, ALBERTA
TEL. 329–1344 T1H 5E8
"NOT RESPONSIBLE FOR ERRORS OR OMMISSIONS"

OLDMAN RIVER REGIONAL SERVICES COMMISSION

May 28, 2026 N:\Cardston-County\Cardston County LUD & Land Use Redesignations\
Cardston County LUB 762.2021 May 2021 (LUD Maps Amended to Bylaw 870.2026).dwg

CARDSTON COUNTY
LAND USE DISTRICTS

MAP 38

PORTION OF
SE1/4 SEC 14, TWP 5, RGE 22, W 4 M

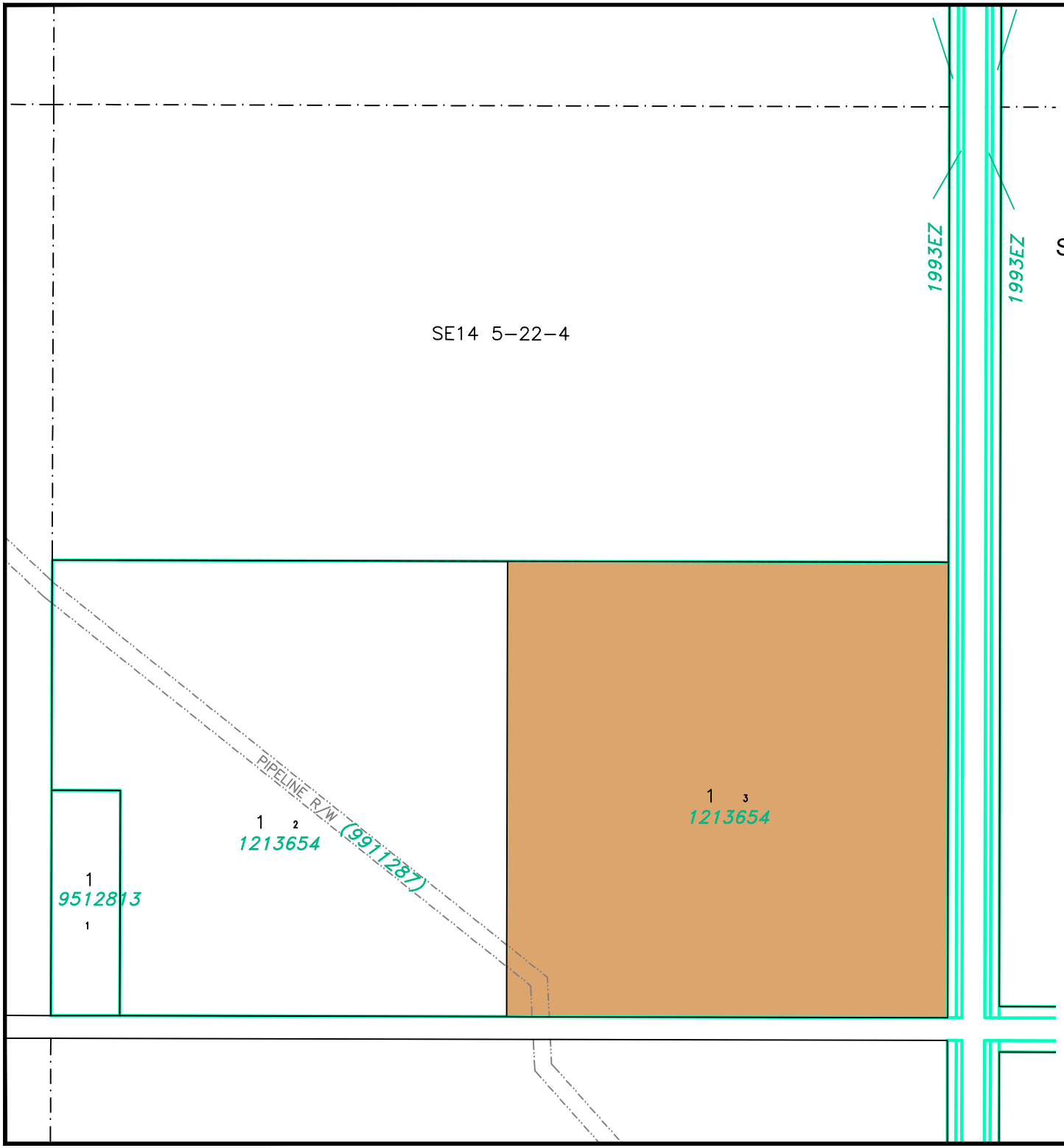

LAND USE DISTRICTS
Bylaw No: 762.2021
Date: May 25, 2021

- AGRICULTURAL - AG
- HAMLET - H
- SINGLE-LOT COUNTRY RESIDENTIAL - SCR
- GROUPED COUNTRY RESIDENTIAL - 1 - GCR -1
- GROUPED COUNTRY RESIDENTIAL - 2 - GCR-2
- RURAL SMALL HOLDINGS - RSH
- RURAL RECREATIONAL - RR
- RURAL COMMERCIAL/INDUSTRIAL 1 - RCI 1
- RURAL COMMERCIAL/INDUSTRIAL 2 - RCI 2
- RURAL COMMERCIAL/INDUSTRIAL 3 - RCI 3
- DIRECT CONTROL - DC
- DESIGNATED HAMLET/URBAN BOUNDARY

SCALE 1:5000

MAP PREPARED BY:
OLDMAN RIVER REGIONAL SERVICES COMMISSION
3105 16th AVENUE NORTH, LETHBRIDGE, ALBERTA
TEL. 329–1344 T1H 5E8
"NOT RESPONSIBLE FOR ERRORS OR OMMISSIONS"

OLDMAN RIVER REGIONAL SERVICES COMMISSION

May 28, 2026 N:\Cardston-County\Cardston County LUD & Land Use Redesignations\
Cardston County LUB 762.2021 May 2021 (LUD Maps Amended to Bylaw 870.2026).dwg

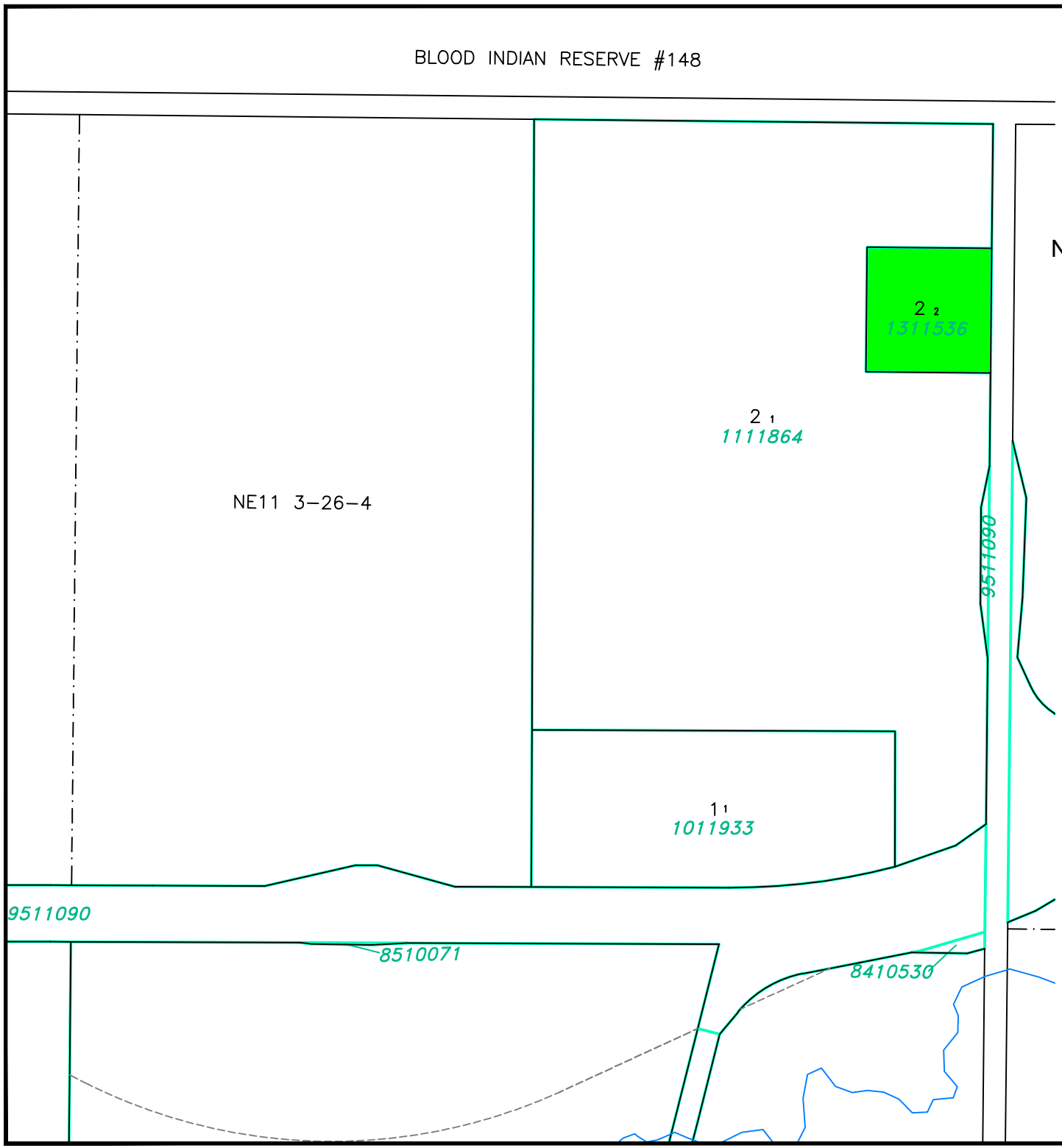

CARDSTON COUNTY
LAND USE DISTRICTS

MAP 39

LOT 2, BLOCK 2, PLAN 1311536 IN
NE 1/4 SEC 11, TWP 3, RGE 26, W 4 M

LAND USE DISTRICTS

Bylaw No: 762.2021
Date: May 25, 2021
Amending Bylaw 860.2025

- AGRICULTURAL - AG
- HAMLET - H
- SINGLE-LOT COUNTRY RESIDENTIAL - SCR
- GROUPED COUNTRY RESIDENTIAL - 1 - GCR -1
- GROUPED COUNTRY RESIDENTIAL - 2 - GCR-2
- RURAL SMALL HOLDINGS - RSH
- RURAL RECREATIONAL - RR
- RURAL COMMERCIAL/INDUSTRIAL 1 - RCI 1
- RURAL COMMERCIAL/INDUSTRIAL 2 - RCI 2
- RURAL COMMERCIAL/INDUSTRIAL 3 - RCI 3
- DIRECT CONTROL - DC
- DESIGNATED HAMLET/URBAN BOUNDARY

SCALE 1:5000

MAP PREPARED BY:
OLDMAN RIVER REGIONAL SERVICES COMMISSION
3105 16th AVENUE NORTH, LETHBRIDGE, ALBERTA
TEL. 329–1344 T1H 5E8
"NOT RESPONSIBLE FOR ERRORS OR OMMISSIONS"

OLDMAN RIVER REGIONAL SERVICES COMMISSION

May 28, 2026 N:\Cardston-County\Cardston County LUD & Land Use Redesignations\
Cardston County LUB 762.2021 May 2021 (LUD Maps Amended to Bylaw 870.2026).dwg

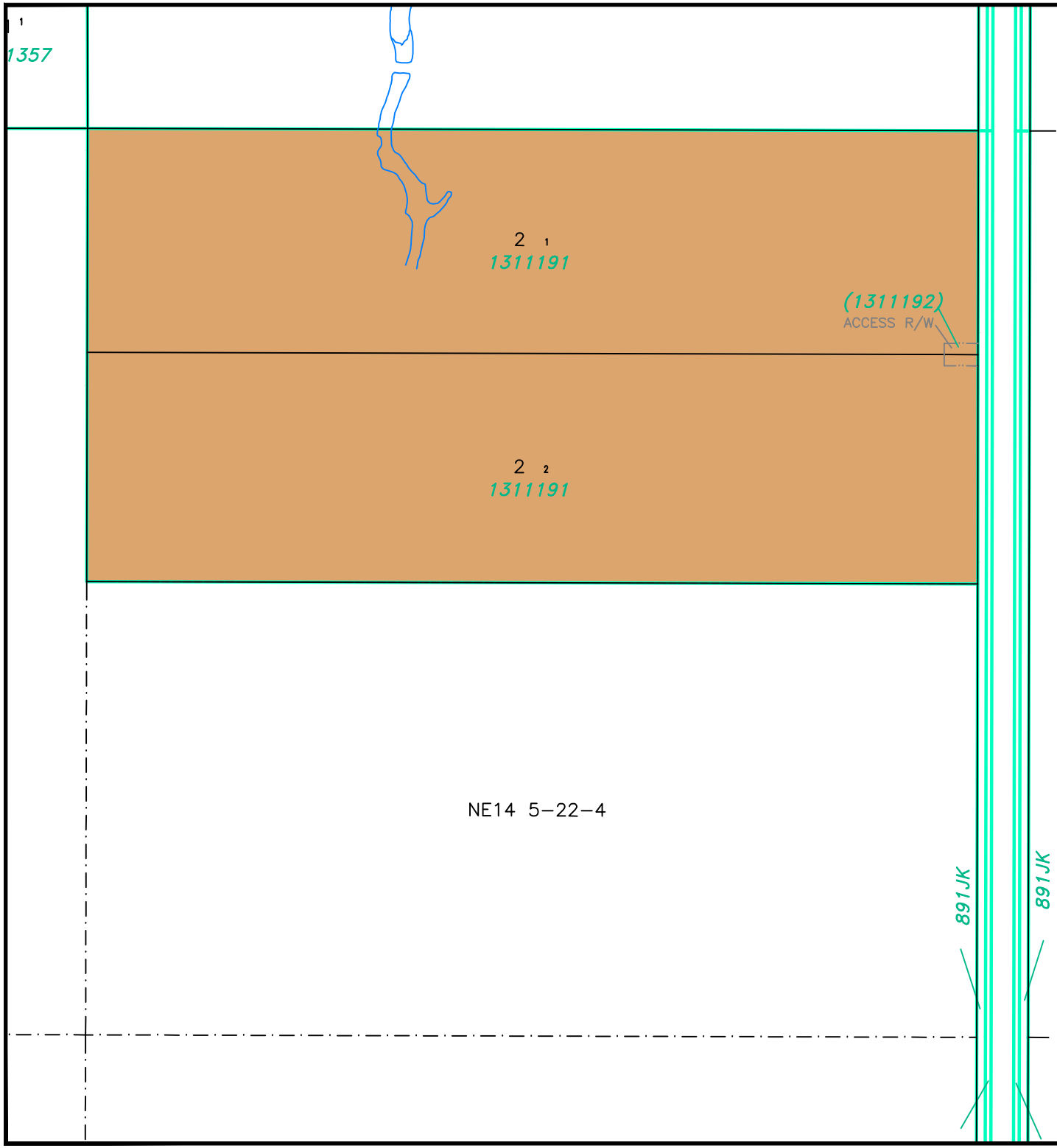

CARDSTON COUNTY
LAND USE DISTRICTS

MAP 40

N 1/2 OF
NE 1/4 SEC 14, TWP 5, RGE 22, W 4 M

LAND USE DISTRICTS

Bylaw No: 762.2021
Date: May 25, 2021

- AGRICULTURAL - AG
- HAMLET - H
- SINGLE-LOT COUNTRY RESIDENTIAL - SCR
- GROUPED COUNTRY RESIDENTIAL - 1 - GCR -1
- GROUPED COUNTRY RESIDENTIAL - 2 - GCR-2
- RURAL SMALL HOLDINGS - RSH
- RURAL RECREATIONAL - RR
- RURAL COMMERCIAL/INDUSTRIAL 1 - RCI 1
- RURAL COMMERCIAL/INDUSTRIAL 2 - RCI 2
- RURAL COMMERCIAL/INDUSTRIAL 3 - RCI 3
- DIRECT CONTROL - DC
- DESIGNATED HAMLET/URBAN BOUNDARY

SCALE 1:5000

MAP PREPARED BY:
OLDMAN RIVER REGIONAL SERVICES COMMISSION
3105 16th AVENUE NORTH, LETHBRIDGE, ALBERTA
TEL. 329-1344 T1H 5E8
"NOT RESPONSIBLE FOR ERRORS OR OMMISSIONS"

OLDMAN RIVER REGIONAL SERVICES COMMISSION

May 28, 2026 N:\Cardston-County\Cardston County LUD & Land Use Redesignations\
Cardston County LUB 762.2021 May 2021 (LUD Maps Amended to Bylaw 870.2026).dwg

CARDSTON COUNTY
LAND USE DISTRICTS

MAP 41

LOTS 7 AND 8, BLOCK 19 PLAN 1222AY IN
SE 1/4 SEC 12, TWP 5, RGE 27, W 4 M

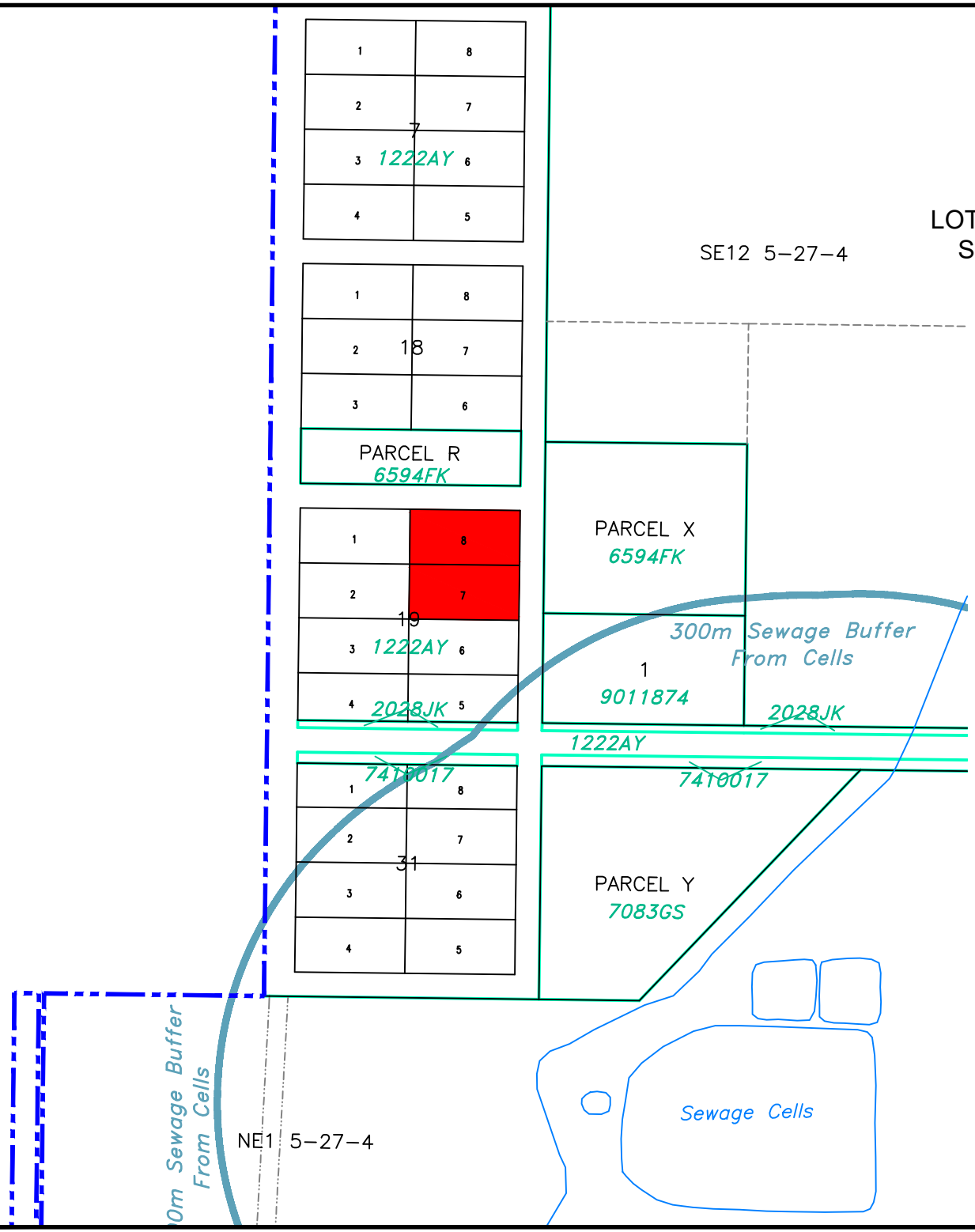

LAND USE DISTRICTS

Bylaw No: 762.2021
Date: May 25, 2021

- AGRICULTURAL - AG
- HAMLET - H
- SINGLE-LOT COUNTRY RESIDENTIAL - SCR
- GROUPED COUNTRY RESIDENTIAL - 1 - GCR -1
- GROUPED COUNTRY RESIDENTIAL - 2 - GCR-2
- RURAL SMALL HOLDINGS - RSH
- RURAL RECREATIONAL - RR
- RURAL COMMERCIAL/INDUSTRIAL 1 - RCI 1
- RURAL COMMERCIAL/INDUSTRIAL 2 - RCI 2
- RURAL COMMERCIAL/INDUSTRIAL 3 - RCI 3
- DIRECT CONTROL - DC
- DESIGNATED HAMLET/URBAN BOUNDARY

SCALE 1:5000

MAP PREPARED BY:
OLDMAN RIVER REGIONAL SERVICES COMMISSION
3105 16th AVENUE NORTH, LETHBRIDGE, ALBERTA
TEL. 329-1344 T1H 5E8
"NOT RESPONSIBLE FOR ERRORS OR OMMISSIONS"

OLDMAN RIVER REGIONAL SERVICES COMMISSION

May 28, 2026 N:\Cardston-County\Cardston County LUD & Land Use Redesignations\
Cardston County LUB 762.2021 May 2021 (LUD Maps Amended to Bylaw 870.2026).dwg

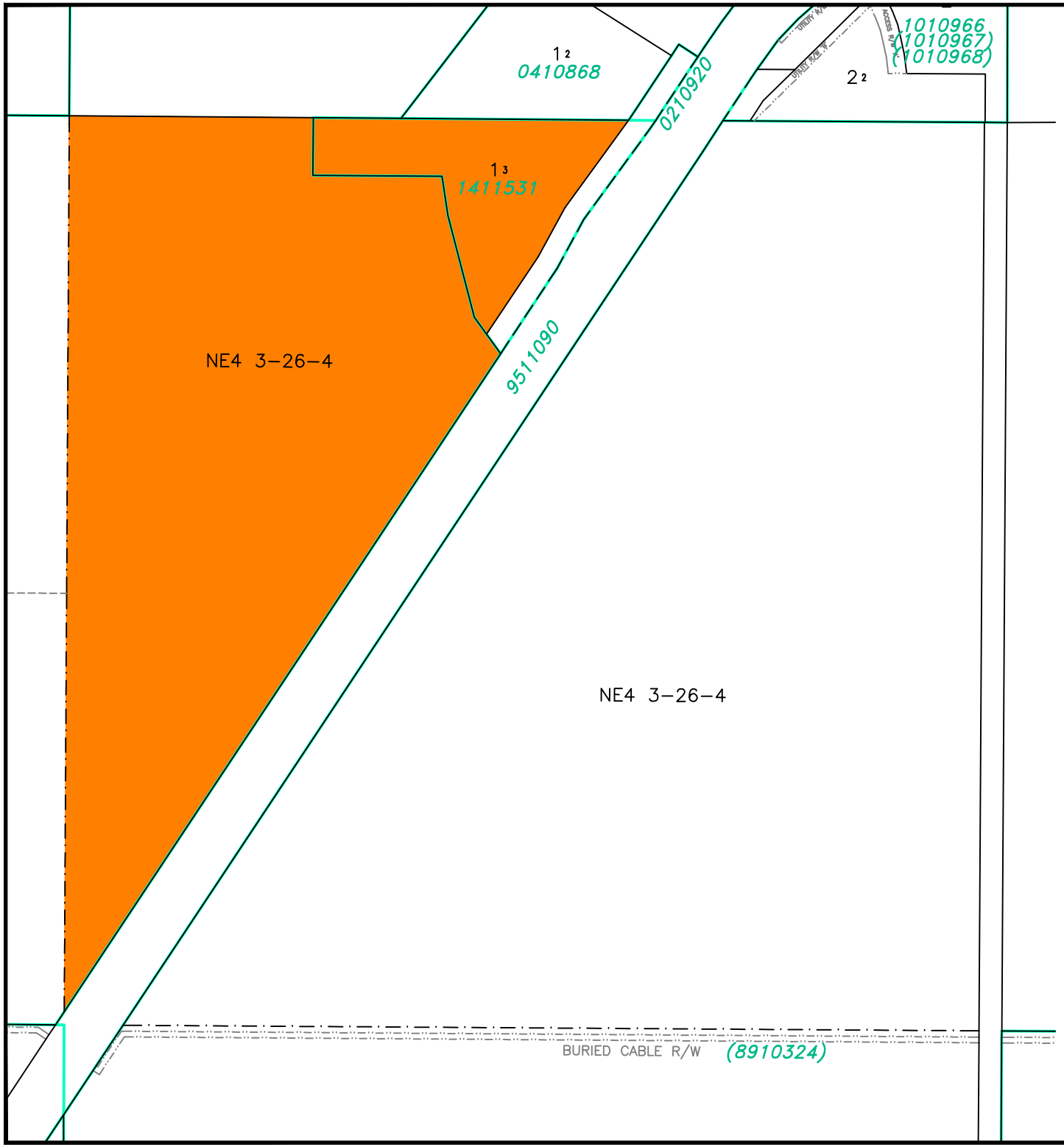

CARDSTON COUNTY
LAND USE DISTRICTS

MAP 42

NE 1/4 SEC 4 TWP 3, RGE 26, W 4 M

LAND USE DISTRICTS

Bylaw No: 762.2021
Date: May 25, 2021

- AGRICULTURAL - AG
- HAMLET - H
- SINGLE-LOT COUNTRY RESIDENTIAL - SCR
- GROUPED COUNTRY RESIDENTIAL - 1 - GCR -1
- GROUPED COUNTRY RESIDENTIAL - 2 - GCR-2
- RURAL SMALL HOLDINGS - RSH
- RURAL RECREATIONAL - RR
- RURAL COMMERCIAL/INDUSTRIAL 1 - RCI 1
- RURAL COMMERCIAL/INDUSTRIAL 2 - RCI 2
- RURAL COMMERCIAL/INDUSTRIAL 3 - RCI 3
- DIRECT CONTROL - DC
- DESIGNATED HAMLET/URBAN BOUNDARY

SCALE 1:5000

MAP PREPARED BY:
OLDMAN RIVER REGIONAL SERVICES COMMISSION
3105 16th AVENUE NORTH, LETHBRIDGE, ALBERTA
TEL. 329-1344
T1H 5E8
"NOT RESPONSIBLE FOR ERRORS OR OMMISSIONS"

OLDMAN RIVER REGIONAL SERVICES COMMISSION

May 28, 2026 N:\Cardston-County\Cardston County LUD & Land Use Redesignations\
Cardston County LUB 762.2021 May 2021 (LUD Maps Amended to Bylaw 870.2026).dwg

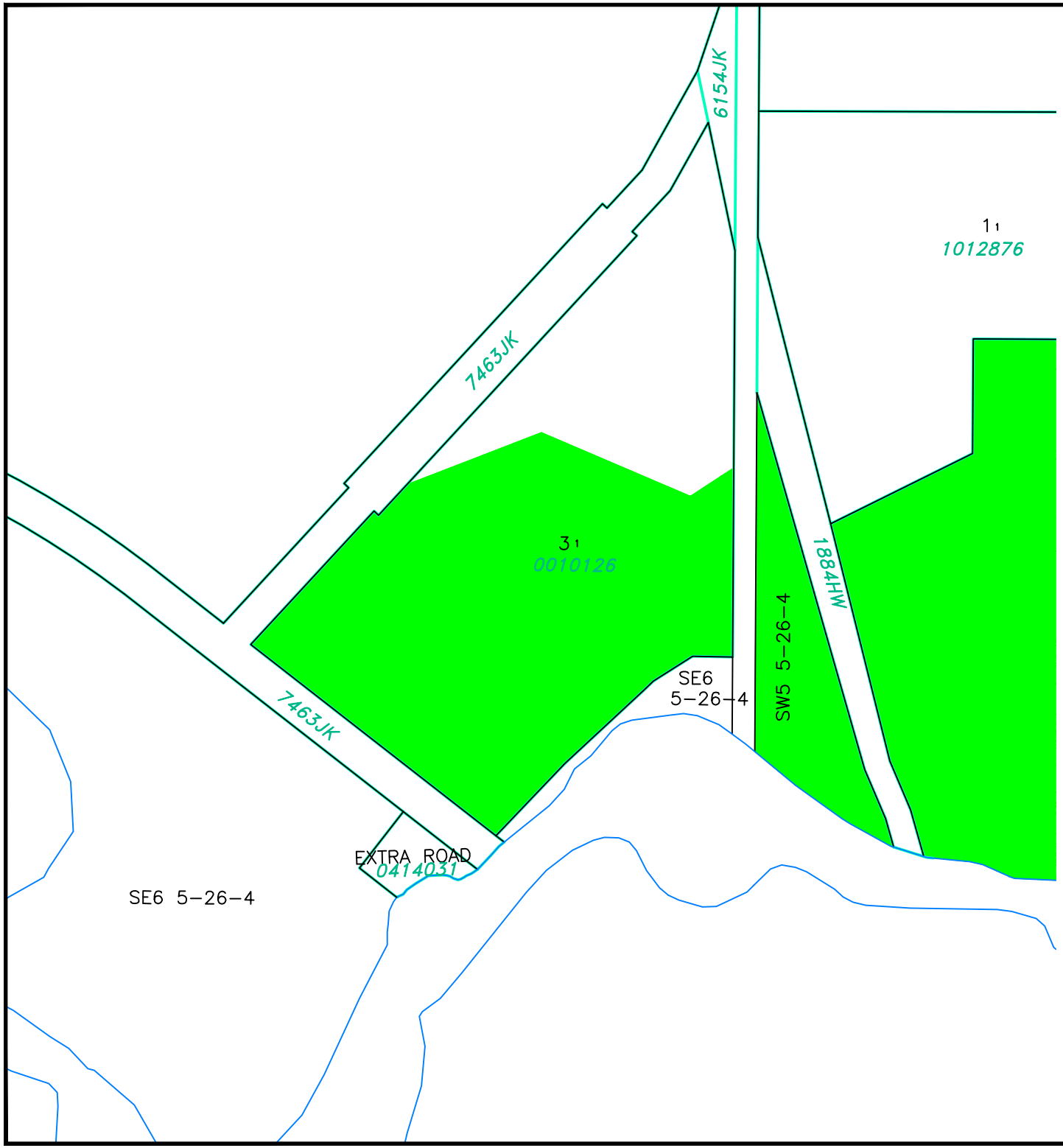

CARDSTON COUNTY
LAND USE DISTRICTS

MAP 43

PORTION OF
LOT 1, BLOCK 3, PLAN 0010126 IN
E 1/2 SEC 6, TWP 5, RGE 26, W 4 M

LAND USE DISTRICTS

Bylaw No: 762.2021
Date: May 25, 2021

- AGRICULTURAL - AG
- HAMLET - H
- SINGLE-LOT COUNTRY RESIDENTIAL - SCR
- GROUPED COUNTRY RESIDENTIAL - 1 - GCR -1
- GROUPED COUNTRY RESIDENTIAL - 2 - GCR-2
- RURAL SMALL HOLDINGS - RSH
- RURAL RECREATIONAL - RR
- RURAL COMMERCIAL/INDUSTRIAL 1 - RCI 1
- RURAL COMMERCIAL/INDUSTRIAL 2 - RCI 2
- RURAL COMMERCIAL/INDUSTRIAL 3 - RCI 3
- DIRECT CONTROL - DC
- DESIGNATED HAMLET/URBAN BOUNDARY

SCALE 1:5000

MAP PREPARED BY:
OLDMAN RIVER REGIONAL SERVICES COMMISSION
3105 16th AVENUE NORTH, LETHBRIDGE, ALBERTA
TEL 329–1344 T1H 5E8
"NOT RESPONSIBLE FOR ERRORS OR OMMISSIONS"

OLDMAN RIVER REGIONAL SERVICES COMMISSION

May 28, 2026 N:\Cardston-County\Cardston County LUD & Land Use Redesignations\
Cardston County LUB 762.2021 May 2021 (LUD Maps Amended to Bylaw 870.2026).dwg



CARDSTON COUNTY
LAND USE DISTRICTS

MAP 44

PORTION OF

SE 1/4 SEC 1, TWP 5, RGE 27, W 4 M &

NE 1/4 SEC 36, TWP 4, RGE 27, W 4 M

LAND USE DISTRICTS

Bylaw No: 762.2021
Date: May 25, 2021
Amending Bylaw 834.2024

- AGRICULTURAL - AG
- HAMLET - H
- SINGLE-LOT COUNTRY RESIDENTIAL - SCR
- GROUPED COUNTRY RESIDENTIAL - 1 - GCR -1
- GROUPED COUNTRY RESIDENTIAL - 2 - GCR-2
- RURAL SMALL HOLDINGS - RSH
- RURAL RECREATIONAL - RR
- RURAL COMMERCIAL/INDUSTRIAL 1 - RCI 1
- RURAL COMMERCIAL/INDUSTRIAL 2 - RCI 2
- RURAL COMMERCIAL/INDUSTRIAL 3 - RCI 3
- DIRECT CONTROL - DC
- DESIGNATED HAMLET/URBAN BOUNDARY

SCALE 1:5000

MAP PREPARED BY:
OLDMAN RIVER REGIONAL SERVICES COMMISSION
3105 16th AVENUE NORTH, LETHBRIDGE, ALBERTA
TEL. 329-1344 T1H 5E8
"NOT RESPONSIBLE FOR ERRORS OR OMMISSIONS"

OLDMAN RIVER REGIONAL SERVICES COMMISSION

May 28, 2026 N:\Cardston-County\Cardston County LUD & Land Use Redesignations\
Cardston County LUB 762.2021 May 2021 (LUD Maps Amended to Bylaw 870.2026).dwg

CARDSTON COUNTY
LAND USE DISTRICTS

MAP 45

Lot 1, Block 1, Plan 1411353 In
SE 1/4 SEC 13, TWP 1, RGE 24, W 4 M

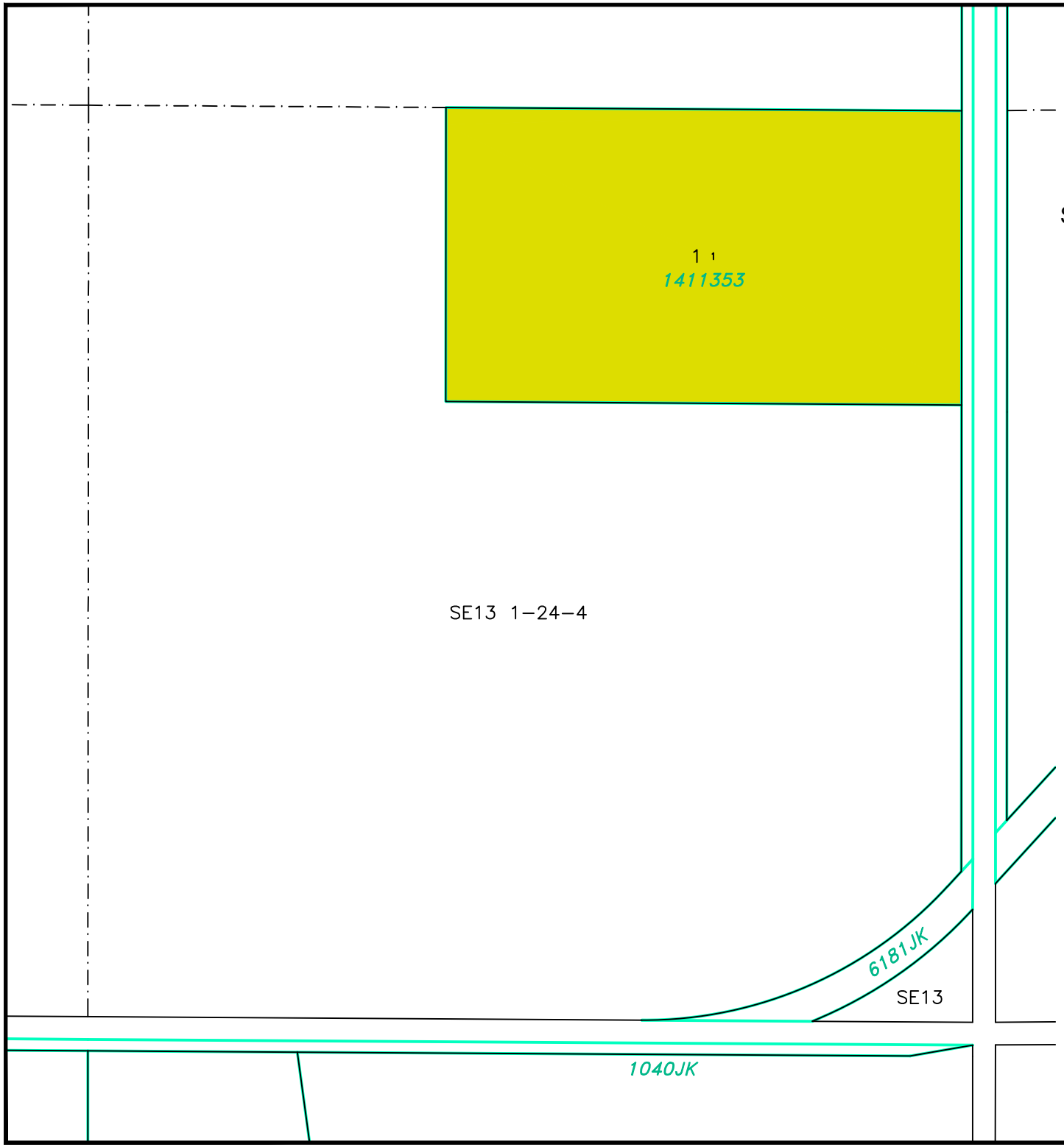

LAND USE DISTRICTS

Bylaw No: 762.2021
Date: May 25, 2021

- AGRICULTURAL - AG
- HAMLET - H
- SINGLE-LOT COUNTRY RESIDENTIAL - SCR
- GROUPED COUNTRY RESIDENTIAL - 1 - GCR -1
- GROUPED COUNTRY RESIDENTIAL - 2 - GCR-2
- RURAL SMALL HOLDINGS - RSH
- RURAL RECREATIONAL - RR
- RURAL COMMERCIAL/INDUSTRIAL 1 - RCI 1
- RURAL COMMERCIAL/INDUSTRIAL 2 - RCI 2
- RURAL COMMERCIAL/INDUSTRIAL 3 - RCI 3
- DIRECT CONTROL - DC
- DESIGNATED HAMLET/URBAN BOUNDARY

SCALE 1:5000

MAP PREPARED BY:
OLDMAN RIVER REGIONAL SERVICES COMMISSION
3105 16th AVENUE NORTH, LETHBRIDGE, ALBERTA
TEL. 329-1344 T1H 5E8
"NOT RESPONSIBLE FOR ERRORS OR OMMISSIONS"

OLDMAN RIVER REGIONAL SERVICES COMMISSION

May 28, 2026 N:\Cardston-County\Cardston County LUD & Land Use Redesignations\
Cardston County LUB 762.2021 May 2021 (LUD Maps Amended to Bylaw 870.2026).dwg

CARDSTON COUNTY
LAND USE DISTRICTS

MAP 46

Lot 2, Block 1, Plan 1312502 In
SW 1/4 SEC 3, TWP 1, RGE 24, W 4 M

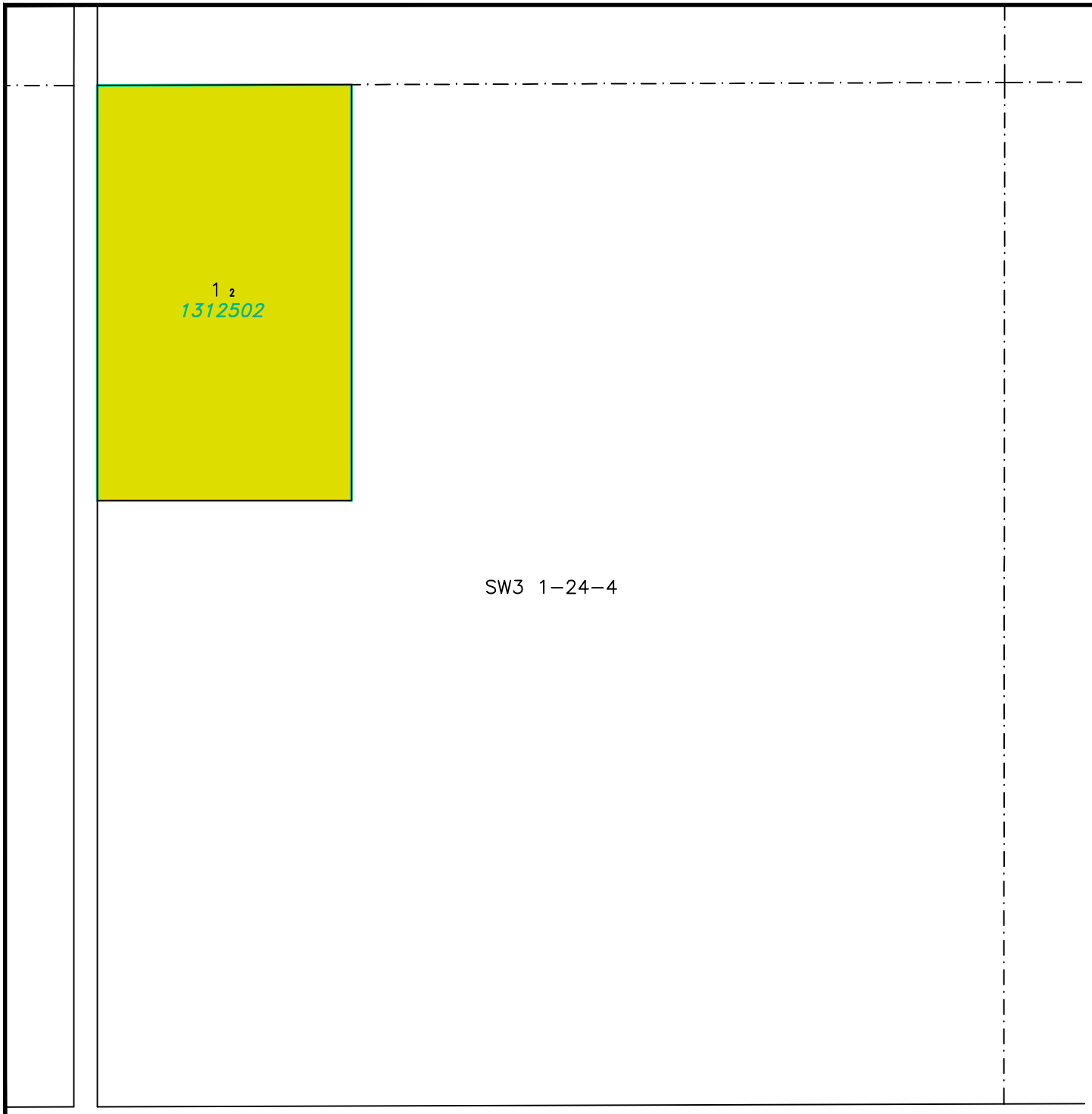

LAND USE DISTRICTS
Bylaw No: 762.2021
Date: May 25, 2021

- AGRICULTURAL - AG
- HAMLET - H
- SINGLE-LOT COUNTRY RESIDENTIAL - SCR
- GROUPED COUNTRY RESIDENTIAL - 1 - GCR -1
- GROUPED COUNTRY RESIDENTIAL - 2 - GCR-2
- RURAL SMALL HOLDINGS - RSH
- RURAL RECREATIONAL - RR
- RURAL COMMERCIAL/INDUSTRIAL 1 - RCI 1
- RURAL COMMERCIAL/INDUSTRIAL 2 - RCI 2
- RURAL COMMERCIAL/INDUSTRIAL 3 - RCI 3
- DIRECT CONTROL - DC
- DESIGNATED HAMLET/URBAN BOUNDARY

SCALE 1:5000

MAP PREPARED BY:
OLDMAN RIVER REGIONAL SERVICES COMMISSION
3105 16th AVENUE NORTH, LETHBRIDGE, ALBERTA
TEL. 329-1344 T1H 5E8
"NOT RESPONSIBLE FOR ERRORS OR OMMISSIONS"

OLDMAN RIVER REGIONAL SERVICES COMMISSION

May 28, 2026 N:\Cardston-County\Cardston County LUD & Land Use Redesignations\
Cardston County LUB 762.2021 May 2021 (LUD Maps Amended to Bylaw 870.2026).dwg

CARDSTON COUNTY
LAND USE DISTRICTS

MAP 47

Lot 10 & A Portion of Lot 11,
Block 1, Plan 1512170 In
SW 1/4 SEC 4, TWP 3, RGE 26, W 4 M

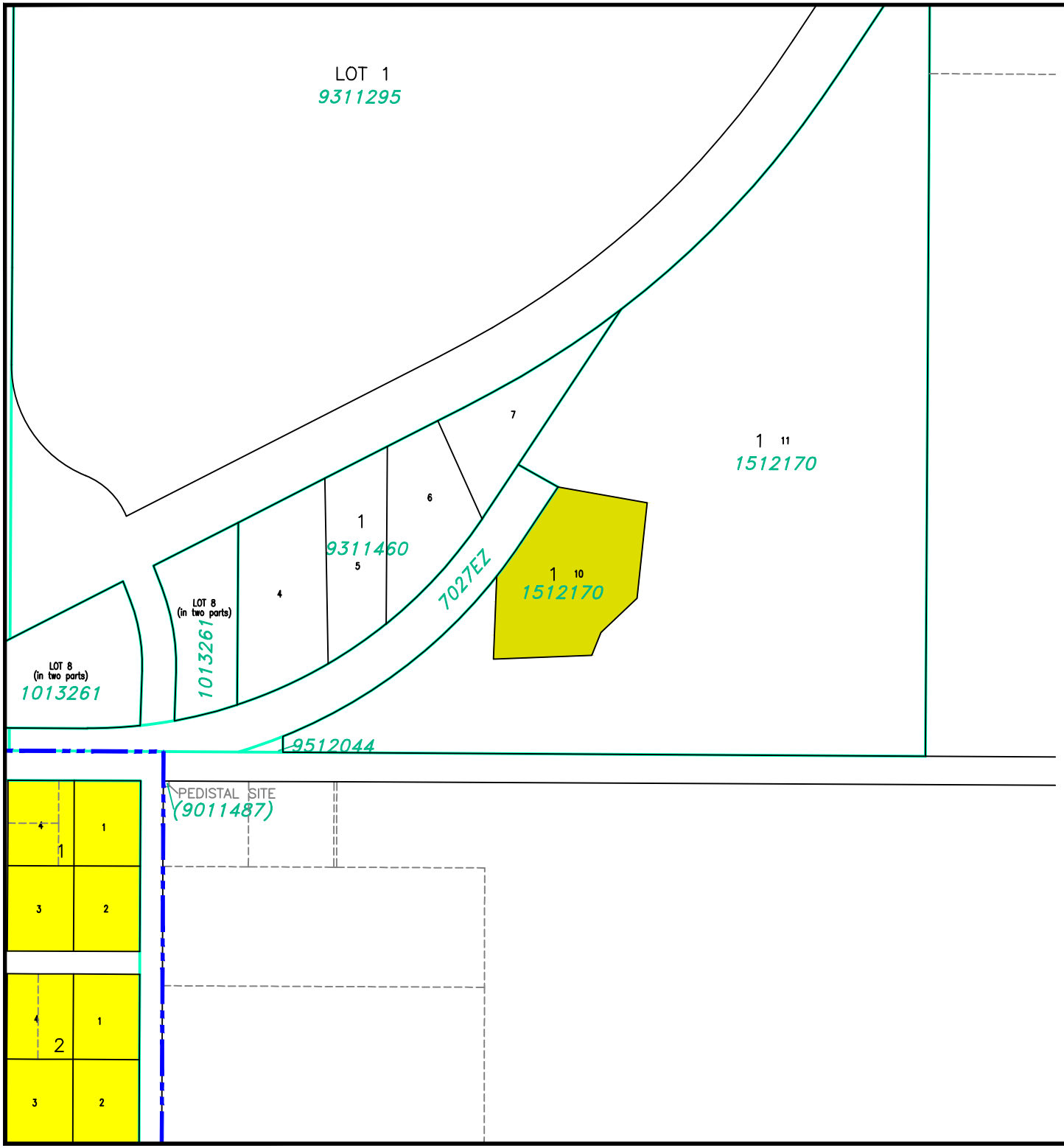

LAND USE DISTRICTS

Bylaw No: 762.2021
Date: May 25, 2021

- AGRICULTURAL - AG
- HAMLET - H
- SINGLE-LOT COUNTRY RESIDENTIAL - SCR
- GROUPED COUNTRY RESIDENTIAL - 1 - GCR -1
- GROUPED COUNTRY RESIDENTIAL - 2 - GCR-2
- RURAL SMALL HOLDINGS - RSH
- RURAL RECREATIONAL - RR
- RURAL COMMERCIAL/INDUSTRIAL 1 - RCI 1
- RURAL COMMERCIAL/INDUSTRIAL 2 - RCI 2
- RURAL COMMERCIAL/INDUSTRIAL 3 - RCI 3
- DIRECT CONTROL - DC
- DESIGNATED HAMLET/URBAN BOUNDARY

SCALE 1:5000

MAP PREPARED BY:
OLDMAN RIVER REGIONAL SERVICES COMMISSION
3105 16th AVENUE NORTH, LETHBRIDGE, ALBERTA
TEL. 329-1344 T1H 5E8
"NOT RESPONSIBLE FOR ERRORS OR OMMISSIONS"

OLDMAN RIVER REGIONAL SERVICES COMMISSION

May 28, 2026 N:\Cardston-County\Cardston County LUD & Land Use Redesignations\
Cardston County LUB 762.2021 May 2021 (LUD Maps Amended to Bylaw 870.2026).dwg

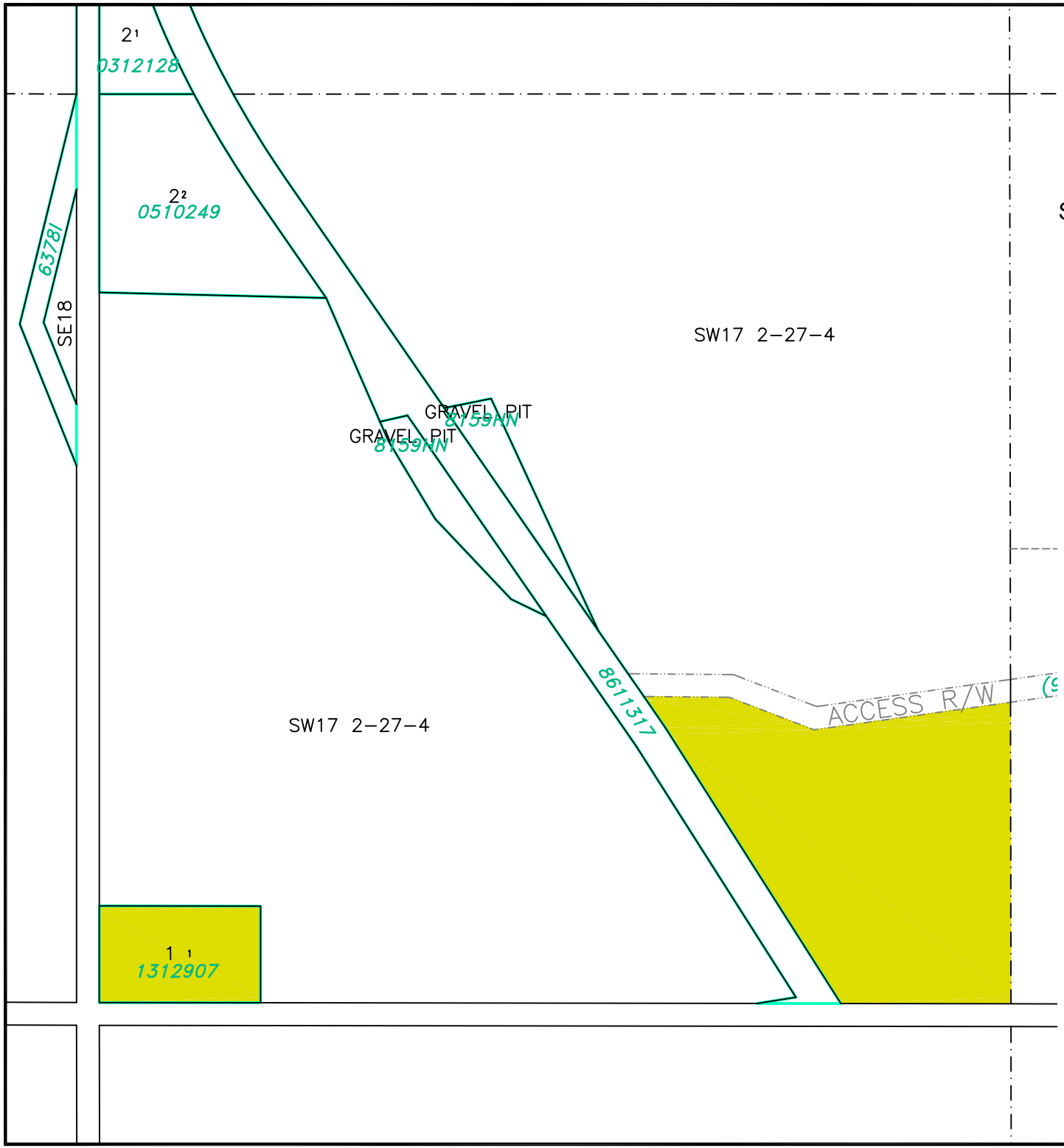

CARDSTON COUNTY
LAND USE DISTRICTS

MAP 48

Lot 1, Block 1, Plan 1312907 &
SW 1/4 SEC 17, TWP 2, RGE 27, W 4 M

LAND USE DISTRICTS

Bylaw No: 762.2021
Date: May 25, 2021
Amending Bylaw 878.2026

- AGRICULTURAL - AG
- HAMLET - H
- SINGLE-LOT COUNTRY RESIDENTIAL - SCR
- GROUPED COUNTRY RESIDENTIAL - 1 - GCR -1
- GROUPED COUNTRY RESIDENTIAL - 2 - GCR-2
- RURAL SMALL HOLDINGS - RSH
- RURAL RECREATIONAL - RR
- RURAL COMMERCIAL/INDUSTRIAL 1 - RCI 1
- RURAL COMMERCIAL/INDUSTRIAL 2 - RCI 2
- RURAL COMMERCIAL/INDUSTRIAL 3 - RCI 3
- DIRECT CONTROL - DC
- DESIGNATED HAMLET/URBAN BOUNDARY

SCALE 1:5000

MAP PREPARED BY:
OLDMAN RIVER REGIONAL SERVICES COMMISSION
3105 16th AVENUE NORTH, LETHBRIDGE, ALBERTA
TEL 329-1344 T1H 5E8
"NOT RESPONSIBLE FOR ERRORS OR OMMISSIONS"

OLDMAN RIVER REGIONAL SERVICES COMMISSION

N

August 24, 2026 N:\Cardston-County\Cardston County LUD & Land Use Redesignations\Cardston County LUB 762.2021 May 2021 (LUD Maps Amended to Bylaw 878.2026).dwg

CARDSTON COUNTY
LAND USE DISTRICTS

MAP 49

Portion of SE 1/4 SEC 24,
TWP 2, RGE 28, W 4 M

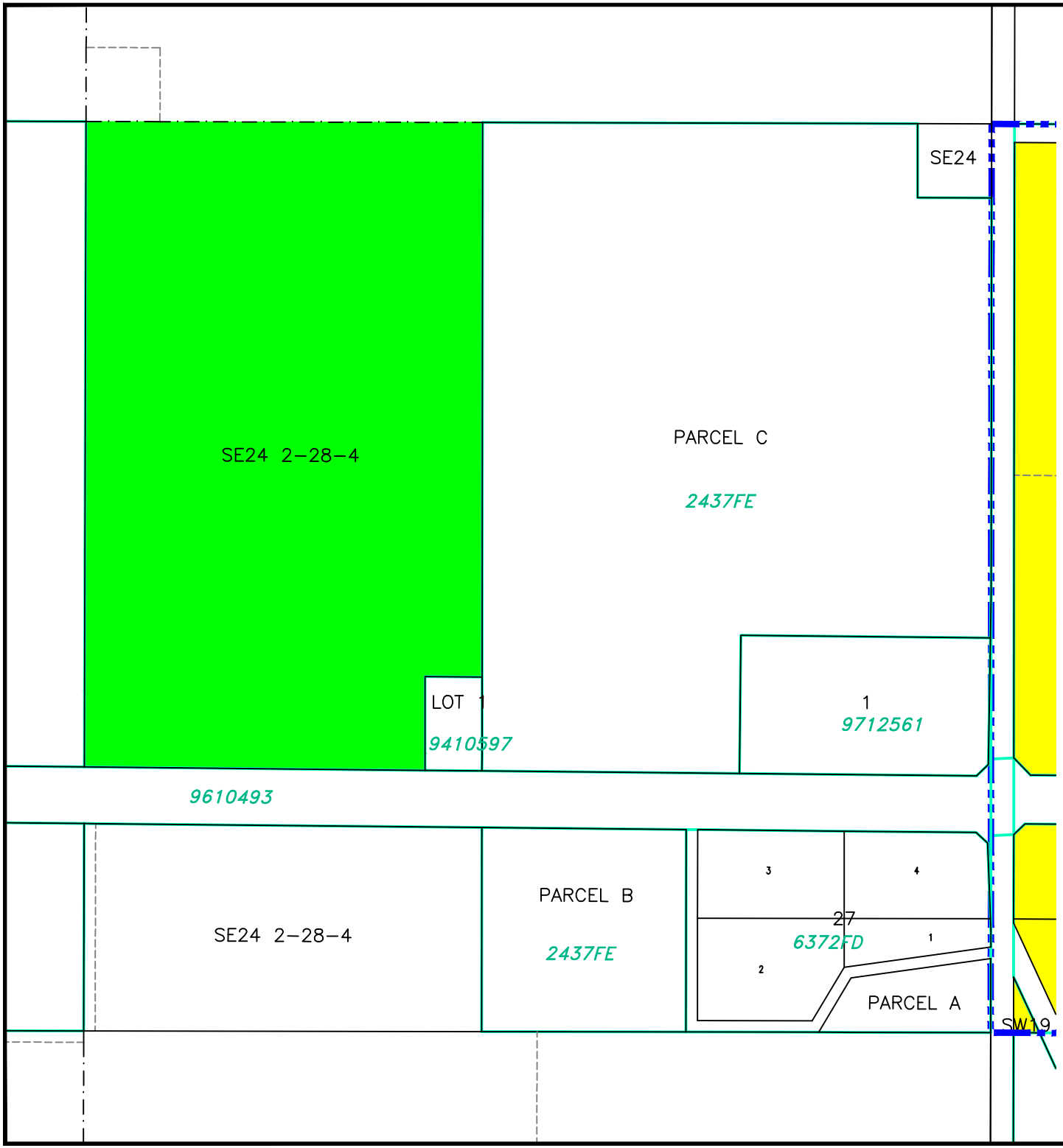

LAND USE DISTRICTS

Bylaw No: 762.2021
Date: May 25, 2021

- AGRICULTURAL - AG
- HAMLET - H
- SINGLE-LOT COUNTRY RESIDENTIAL - SCR
- GROUPED COUNTRY RESIDENTIAL - 1 - GCR -1
- GROUPED COUNTRY RESIDENTIAL - 2 - GCR-2
- RURAL SMALL HOLDINGS - RSH
- RURAL RECREATIONAL - RR
- RURAL COMMERCIAL/INDUSTRIAL 1 - RCI 1
- RURAL COMMERCIAL/INDUSTRIAL 2 - RCI 2
- RURAL COMMERCIAL/INDUSTRIAL 3 - RCI 3
- DIRECT CONTROL - DC
- DESIGNATED HAMLET/URBAN BOUNDARY

SCALE 1:5000

MAP PREPARED BY:
OLDMAN RIVER REGIONAL SERVICES COMMISSION
3105 16th AVENUE NORTH, LETHBRIDGE, ALBERTA
TEL 329-1344 T1H 5E8
"NOT RESPONSIBLE FOR ERRORS OR OMMISSIONS"

OLDMAN RIVER REGIONAL SERVICES COMMISSION

May 28, 2026 N:\Cardston-County\Cardston County LUD & Land Use Redesignations\
Cardston County LUB 762.2021 May 2021 (LUD Maps Amended to Bylaw 870.2026).dwg

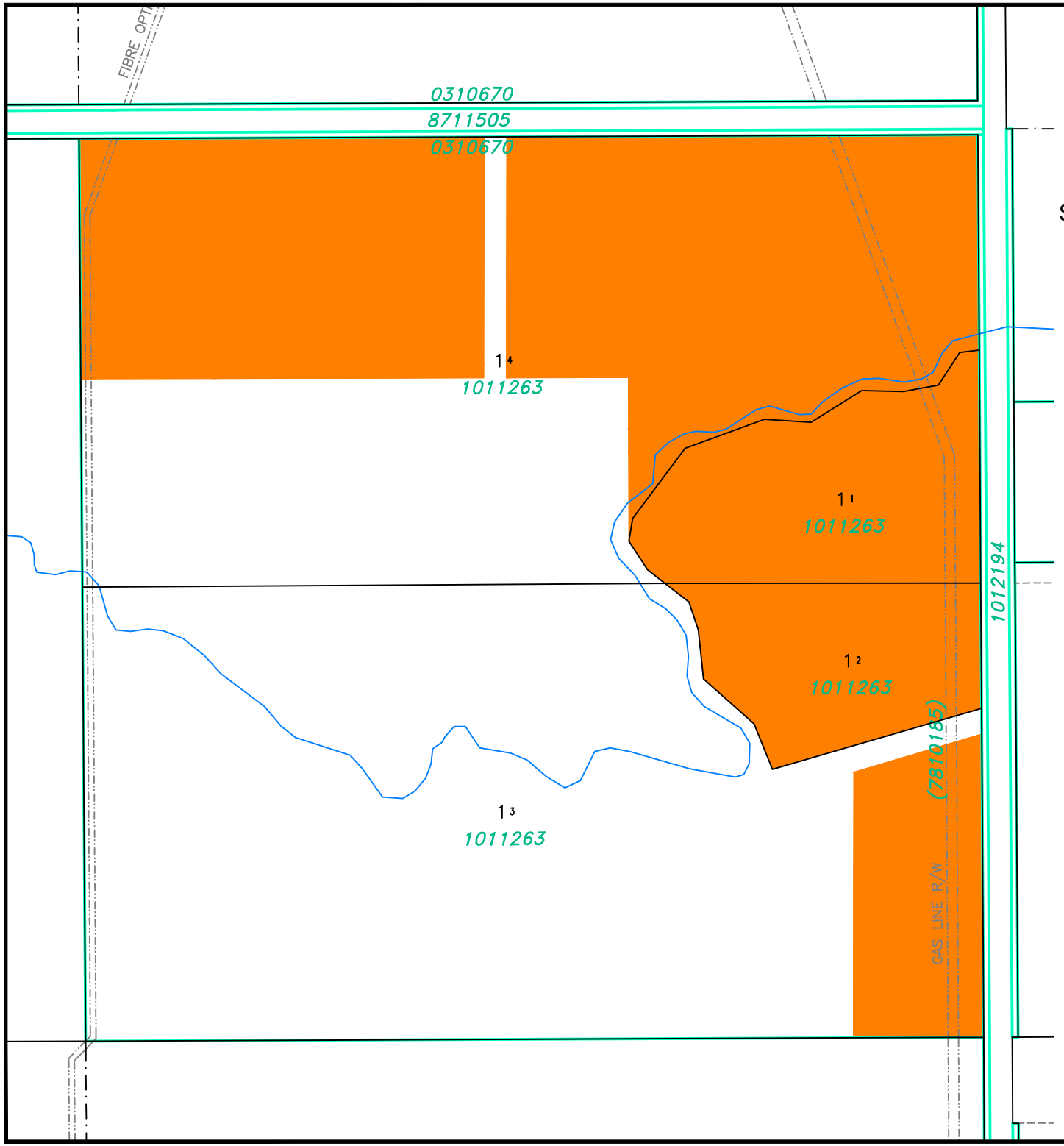

CARDSTON COUNTY
LAND USE DISTRICTS

MAP 50

Portions of Plan 1011263 In
SE 1/4 SEC 32, TWP 2, RGE 25, W 4 M

LAND USE DISTRICTS

Bylaw No: 762.2021
Date: May 25, 2021

- AGRICULTURAL - AG
- HAMLET - H
- SINGLE-LOT COUNTRY RESIDENTIAL - SCR
- GROUPED COUNTRY RESIDENTIAL - 1 - GCR -1
- GROUPED COUNTRY RESIDENTIAL - 2 - GCR-2
- RURAL SMALL HOLDINGS - RSH
- RURAL RECREATIONAL - RR
- RURAL COMMERCIAL/INDUSTRIAL 1 - RCI 1
- RURAL COMMERCIAL/INDUSTRIAL 2 - RCI 2
- RURAL COMMERCIAL/INDUSTRIAL 3 - RCI 3
- DIRECT CONTROL - DC
- DESIGNATED HAMLET/URBAN BOUNDARY

SCALE 1:5000

MAP PREPARED BY:
OLDMAN RIVER REGIONAL SERVICES COMMISSION
3105 16th AVENUE NORTH, LETHBRIDGE, ALBERTA
TEL. 329-1344 T1H 5E8
"NOT RESPONSIBLE FOR ERRORS OR OMMISSIONS"

OLDMAN RIVER REGIONAL SERVICES COMMISSION

May 28, 2026 N:\Cardston-County\Cardston County LUD & Land Use Redesignations\
Cardston County LUB 762.2021 May 2021 (LUD Maps Amended to Bylaw 870.2026).dwg

CARDSTON COUNTY
LAND USE DISTRICTS

MAP 51

Lot 3, Block 1, Plan 0513218 In
NE 1/4 SEC 1, TWP 1, RGE 27, W 4 M

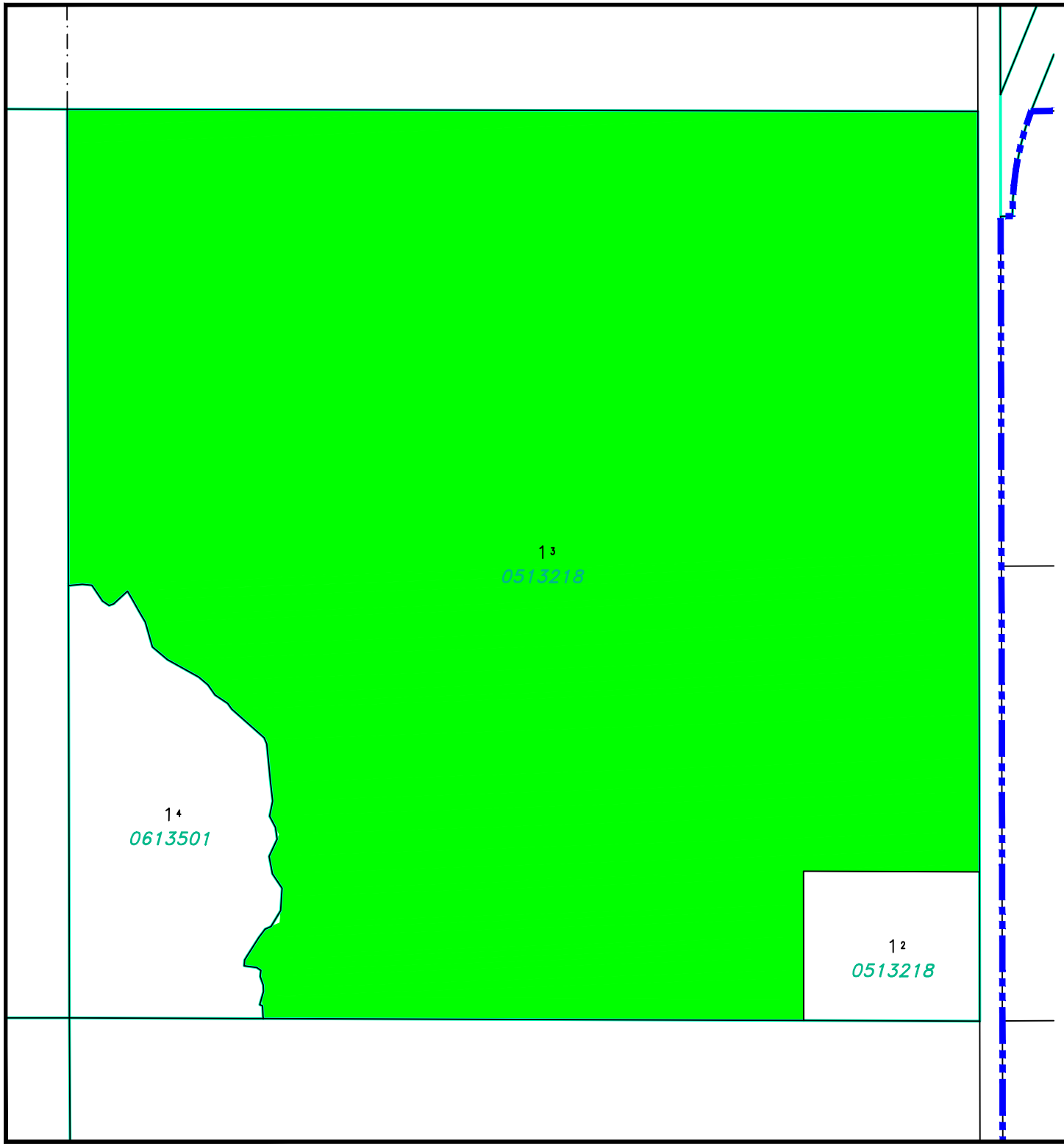

LAND USE DISTRICTS
Bylaw No: 762.2021
Date: May 25, 2021

- AGRICULTURAL - AG
- HAMLET - H
- SINGLE-LOT COUNTRY RESIDENTIAL - SCR
- GROUPED COUNTRY RESIDENTIAL - 1 - GCR -1
- GROUPED COUNTRY RESIDENTIAL - 2 - GCR-2
- RURAL SMALL HOLDINGS - RSH
- RURAL RECREATIONAL - RR
- RURAL COMMERCIAL/INDUSTRIAL 1 - RCI 1
- RURAL COMMERCIAL/INDUSTRIAL 2 - RCI 2
- RURAL COMMERCIAL/INDUSTRIAL 3 - RCI 3
- DIRECT CONTROL - DC
- DESIGNATED HAMLET/URBAN BOUNDARY

SCALE 1:5000

MAP PREPARED BY:
OLDMAN RIVER REGIONAL SERVICES COMMISSION
3105 16th AVENUE NORTH, LETHBRIDGE, ALBERTA
TEL. 329-1344 T1H 5E8
"NOT RESPONSIBLE FOR ERRORS OR OMMISSIONS"

OLDMAN RIVER REGIONAL SERVICES COMMISSION

May 28, 2026 N:\Cardston-County\Cardston County LUD & Land Use Redesignations\
Cardston County LUB 762.2021 May 2021 (LUD Maps Amended to Bylaw 870.2026).dwg

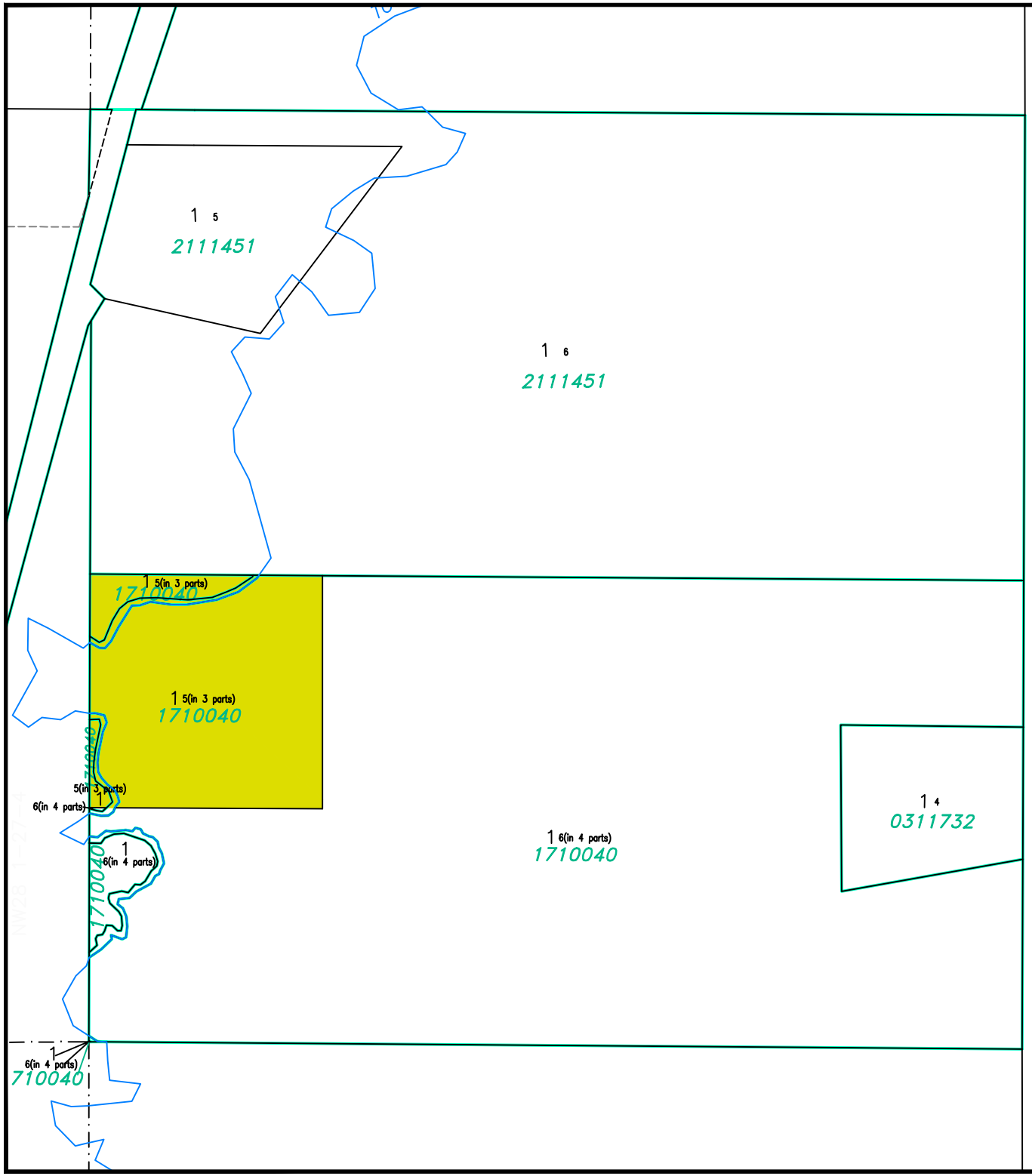

CARDSTON COUNTY
LAND USE DISTRICTS

MAP 52

Lot 5, Block 1, Plan 1710040 In
NE 1/4 SEC 28, TWP 1, RGE 27, W 4 M

LAND USE DISTRICTS

Bylaw No: 762.2021
Date: May 25, 2021

- AGRICULTURAL - AG
- HAMLET - H
- SINGLE-LOT COUNTRY RESIDENTIAL - SCR
- GROUPED COUNTRY RESIDENTIAL - 1 - GCR -1
- GROUPED COUNTRY RESIDENTIAL - 2 - GCR-2
- RURAL SMALL HOLDINGS - RSH
- RURAL RECREATIONAL - RR
- RURAL COMMERCIAL/INDUSTRIAL 1 - RCI 1
- RURAL COMMERCIAL/INDUSTRIAL 2 - RCI 2
- RURAL COMMERCIAL/INDUSTRIAL 3 - RCI 3
- DIRECT CONTROL - DC
- DESIGNATED HAMLET/URBAN BOUNDARY

SCALE 1:5000

MAP PREPARED BY:
OLDMAN RIVER REGIONAL SERVICES COMMISSION
3105 16th AVENUE NORTH, LETHBRIDGE, ALBERTA
TEL. 329-1344 T1H 5E8
"NOT RESPONSIBLE FOR ERRORS OR OMMISSIONS"

OLDMAN RIVER REGIONAL SERVICES COMMISSION

May 28, 2026 N:\Cardston-County\Cardston County LUD & Land Use Redesignations\
Cardston County LUB 762.2021 May 2021 (LUD Maps Amended to Bylaw 870.2026).dwg

CARDSTON COUNTY
LAND USE DISTRICTS

MAP 53

NW 1/4 & S 1/2 SEC 9,
TWP 1, RGE 27, W 4 M

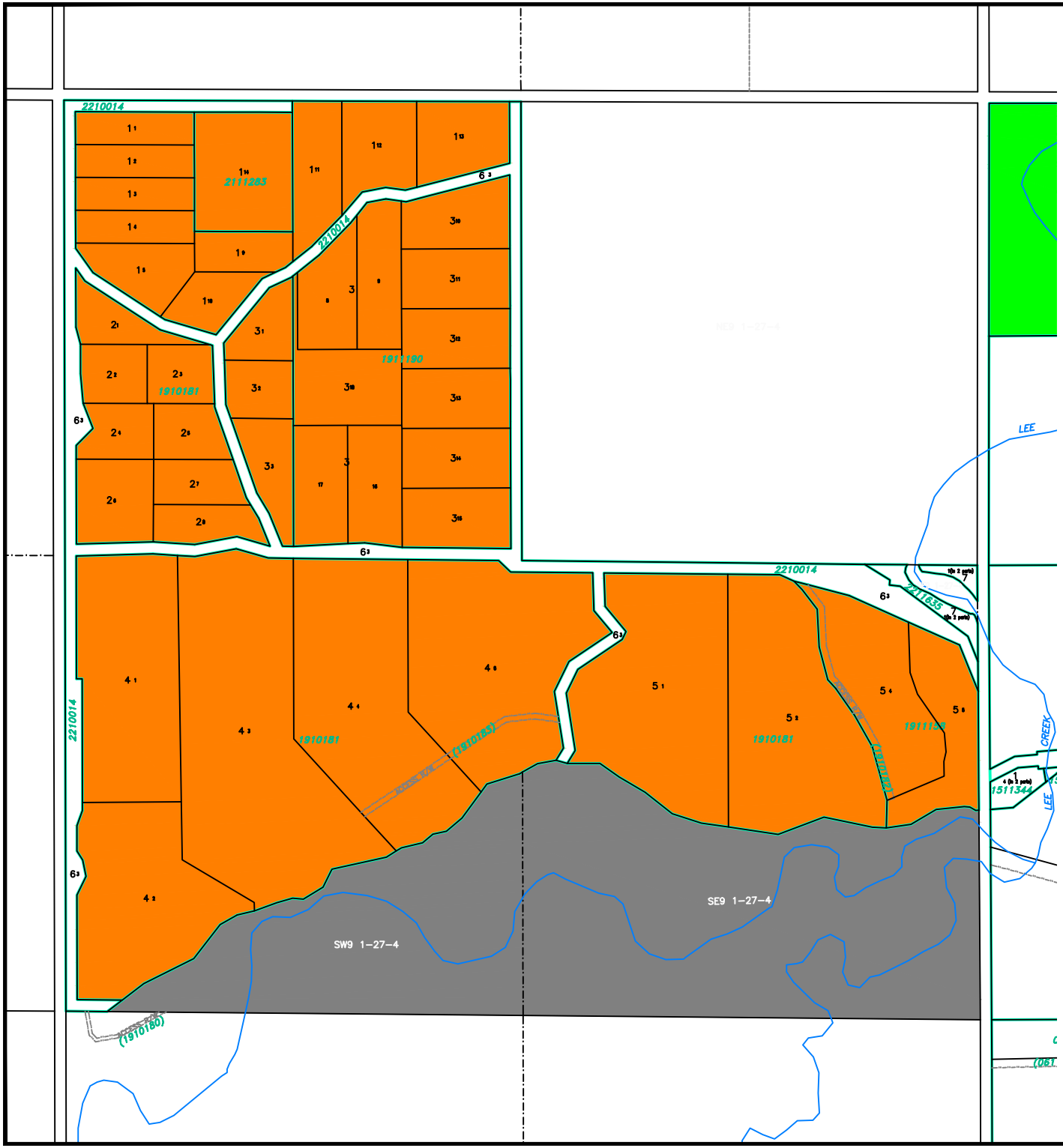

LAND USE DISTRICTS

Bylaw No: 762.2021
Date: May 25, 2021
Amending Bylaw 796/2022

- AGRICULTURAL - AG
- HAMLET - H
- SINGLE-LOT COUNTRY RESIDENTIAL - SCR
- GROUPED COUNTRY RESIDENTIAL - 1 - GCR -1
- GROUPED COUNTRY RESIDENTIAL - 2 - GCR-2
- RURAL SMALL HOLDINGS - RSH
- RURAL RECREATIONAL - RR
- RURAL COMMERCIAL/INDUSTRIAL 1 - RCI 1
- RURAL COMMERCIAL/INDUSTRIAL 2 - RCI 2
- RURAL COMMERCIAL/INDUSTRIAL 3 - RCI 3
- DIRECT CONTROL - DC
- DESIGNATED HAMLET/URBAN BOUNDARY

SCALE 1:10000

MAP PREPARED BY:
OLDMAN RIVER REGIONAL SERVICES COMMISSION
3105 16th AVENUE NORTH, LETHBRIDGE, ALBERTA
TEL. 329-1344 T1H 5E8
"NOT RESPONSIBLE FOR ERRORS OR OMMISSIONS"

OLDMAN RIVER REGIONAL SERVICES COMMISSION

May 28, 2026 N:\Cardston-County\Cardston County LUD & Land Use Redesignations\
Cardston County LUB 762.2021 May 2021 (LUD Maps Amended to Bylaw 870.2026).dwg

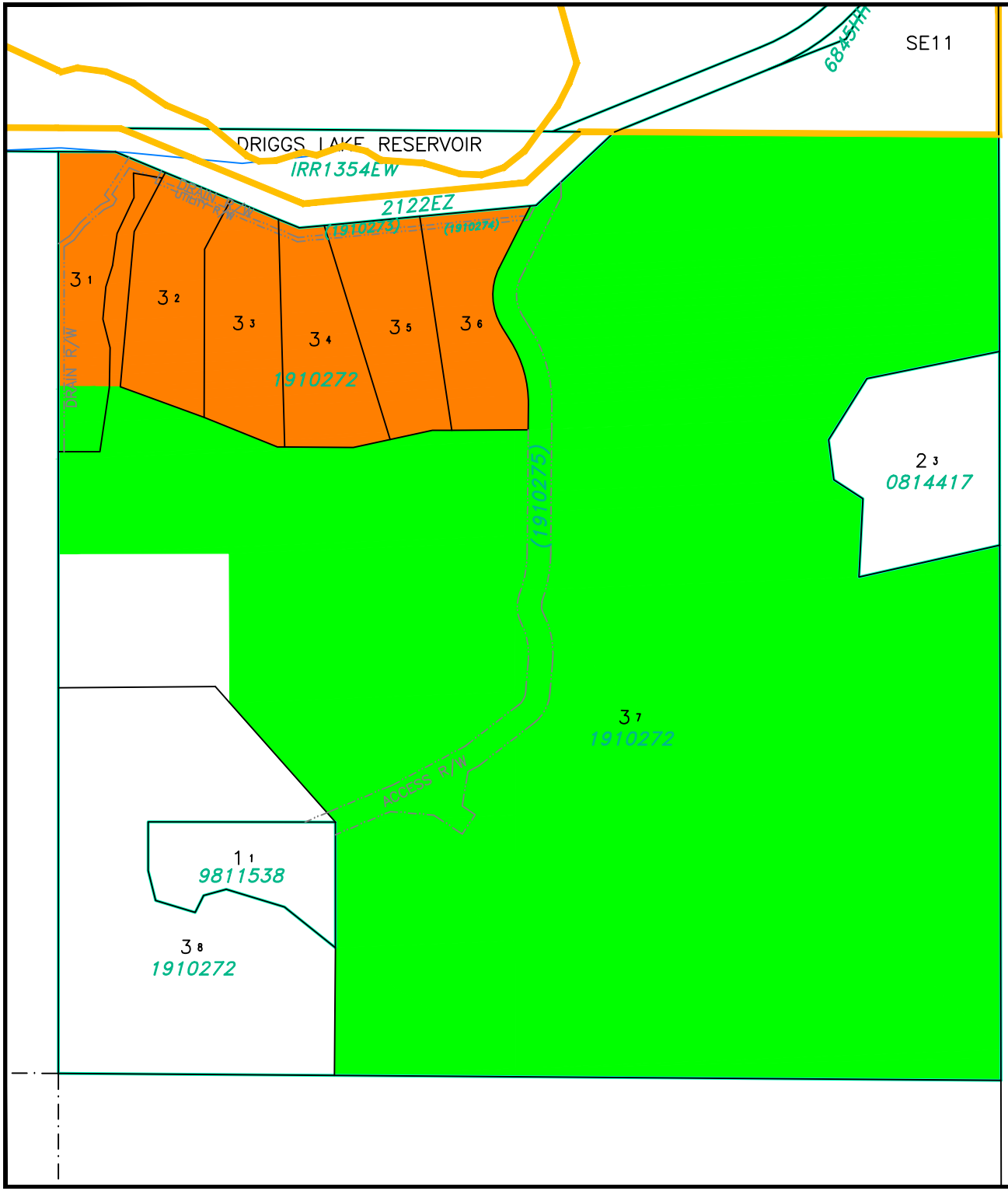

CARDSTON COUNTY
LAND USE DISTRICTS

MAP 54

Portions of Lots 1-7, Block 3, Plan 1910272
NE 1/4 SEC 2, TWP 2, RGE 28, W 4 M

LAND USE DISTRICTS

Bylaw No: 762.2021
Date: May 25, 2021

- AGRICULTURAL - AG
- HAMLET - H
- SINGLE-LOT COUNTRY RESIDENTIAL - SCR
- GROUPED COUNTRY RESIDENTIAL - 1 - GCR -1
- GROUPED COUNTRY RESIDENTIAL - 2 - GCR-2
- RURAL SMALL HOLDINGS - RSH
- RURAL RECREATIONAL - RR
- RURAL COMMERCIAL/INDUSTRIAL 1 - RCI 1
- RURAL COMMERCIAL/INDUSTRIAL 2 - RCI 2
- RURAL COMMERCIAL/INDUSTRIAL 3 - RCI 3
- DIRECT CONTROL - DC
- DESIGNATED HAMLET/URBAN BOUNDARY

SCALE 1:5000

MAP PREPARED BY:
OLDMAN RIVER REGIONAL SERVICES COMMISSION
3105 16th AVENUE NORTH, LETHBRIDGE, ALBERTA
TEL. 329-1344 T1H 5E8
"NOT RESPONSIBLE FOR ERRORS OR OMMISSIONS"

OLDMAN RIVER REGIONAL SERVICES COMMISSION

May 28, 2026 N:\Cardston-County\Cardston County LUD & Land Use Redesignations\
Cardston County LUB 762.2021 May 2021 (LUD Maps Amended to Bylaw 870.2026).dwg

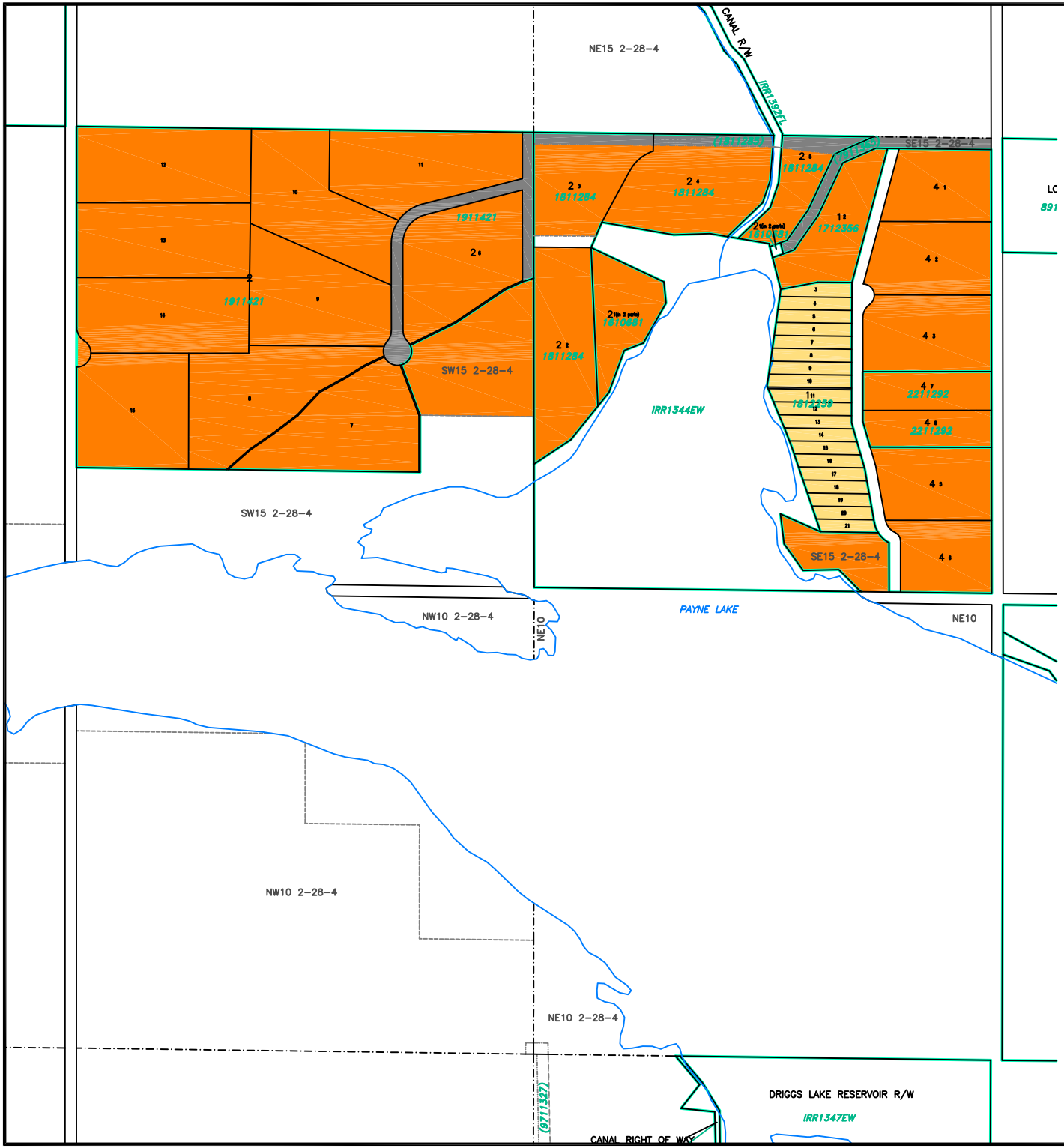

CARDSTON COUNTY
LAND USE DISTRICTS

MAP 55

Portions of SE & SW SEC 15,
TWP 2, RGE 28, W 4 M

LAND USE DISTRICTS

Bylaw No: 762.2021
Date: May 25, 2021
Amended To And Including Bylaw #: 880.2026

- AGRICULTURAL - AG
- HAMLET - H
- SINGLE-LOT COUNTRY RESIDENTIAL - SCR
- GROUPED COUNTRY RESIDENTIAL - 1 - GCR -1
- GROUPED COUNTRY RESIDENTIAL - 2 - GCR-2
- RURAL SMALL HOLDINGS - RSH
- RURAL RECREATIONAL - RR
- RURAL COMMERCIAL/INDUSTRIAL 1 - RCI 1
- RURAL COMMERCIAL/INDUSTRIAL 2 - RCI 2
- RURAL COMMERCIAL/INDUSTRIAL 3 - RCI 3
- DIRECT CONTROL - DC
- DESIGNATED HAMLET/URBAN BOUNDARY

SCALE 1:10000

MAP PREPARED BY:
OLDMAN RIVER REGIONAL SERVICES COMMISSION
3105 16th AVENUE NORTH, LETHBRIDGE, ALBERTA
TEL. 329-1344
"NOT RESPONSIBLE FOR ERRORS OR OMMISSIONS"

OLDMAN RIVER REGIONAL SERVICES COMMISSION

N

October 05, 2026 N:\Cardston-County\Cardston County LUD & Land Use Redesignations\Cardston County LUB 762.2021 May 2021 (LUD Maps Amended to Bylaw 880.2026).dwg

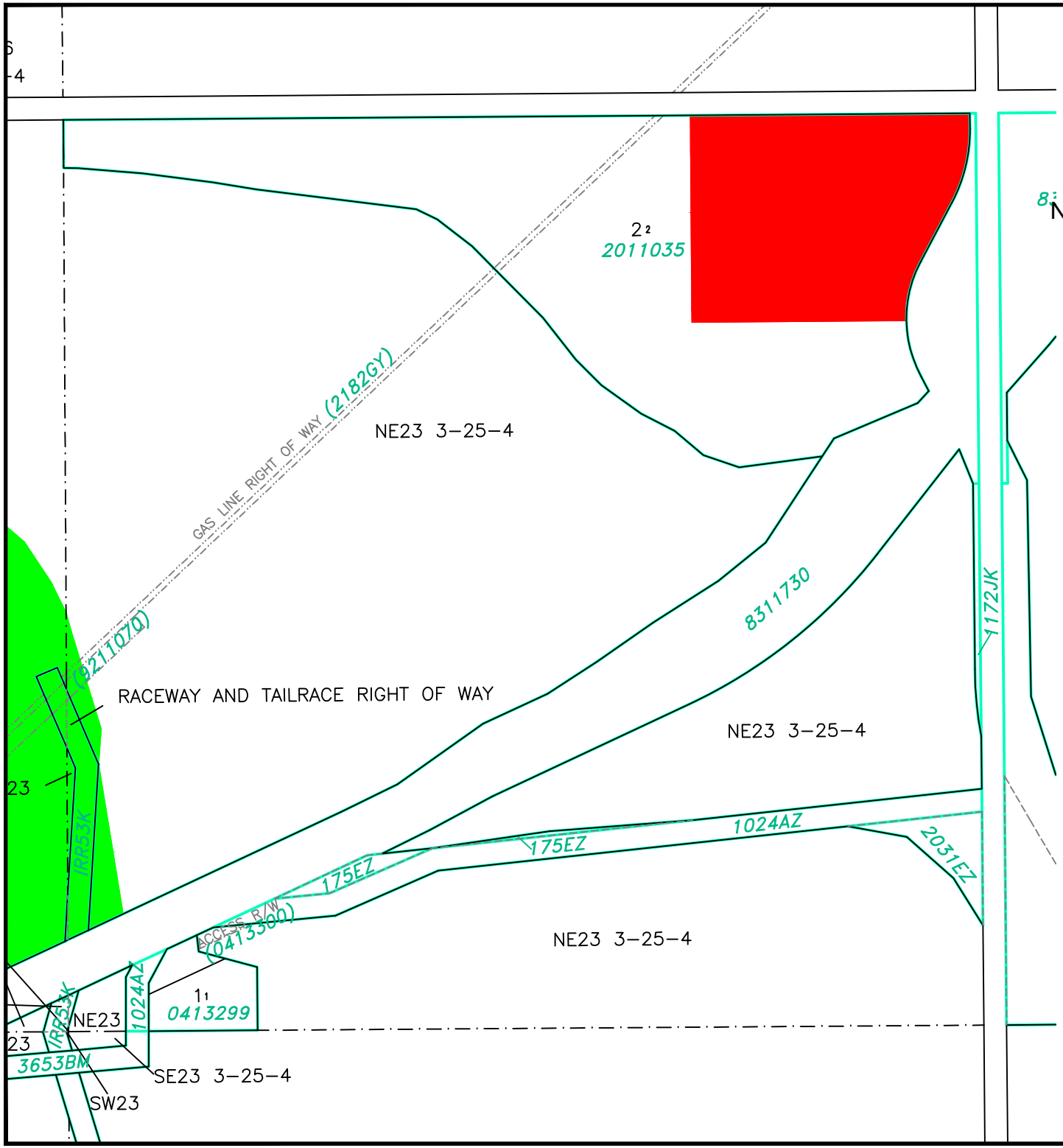

CARDSTON COUNTY
LAND USE DISTRICTS

MAP 56

Lot 1, Block 2, Plan 0914635 IN
NE 1/4 SEC 23, TWP 3, RGE 25, W 4 M

LAND USE DISTRICTS

Bylaw No: 762.2021
Date: May 25, 2021

- AGRICULTURAL - AG
- HAMLET - H
- SINGLE-LOT COUNTRY RESIDENTIAL - SCR
- GROUPED COUNTRY RESIDENTIAL - 1 - GCR -1
- GROUPED COUNTRY RESIDENTIAL - 2 - GCR-2
- RURAL SMALL HOLDINGS - RSH
- RURAL RECREATIONAL - RR
- RURAL COMMERCIAL/INDUSTRIAL 1 - RCI 1
- RURAL COMMERCIAL/INDUSTRIAL 2 - RCI 2
- RURAL COMMERCIAL/INDUSTRIAL 3 - RCI 3
- DIRECT CONTROL - DC
- DESIGNATED HAMLET/URBAN BOUNDARY

SCALE 1:5000

MAP PREPARED BY:
OLDMAN RIVER REGIONAL SERVICES COMMISSION
3105 16th AVENUE NORTH, LETHBRIDGE, ALBERTA
TEL 329-1344 T1H 5E8
"NOT RESPONSIBLE FOR ERRORS OR OMMISSIONS"

OLDMAN RIVER REGIONAL SERVICES COMMISSION

May 28, 2026 N:\Cardston-County\Cardston County LUD & Land Use Redesignations\
Cardston County LUB 762.2021 May 2021 (LUD Maps Amended to Bylaw 870.2026).dwg

CARDSTON COUNTY
LAND USE DISTRICTS

MAP 57

Portion of
SW 1/4 SEC 25, TWP 4, RGE 28, W 4 M



LAND USE DISTRICTS

Bylaw No: 762.2021
Date: May 25, 2021

- AGRICULTURAL - AG
- HAMLET - H
- SINGLE-LOT COUNTRY RESIDENTIAL - SCR
- GROUPED COUNTRY RESIDENTIAL - 1 - GCR -1
- GROUPED COUNTRY RESIDENTIAL - 2 - GCR-2
- RURAL SMALL HOLDINGS - RSH
- RURAL RECREATIONAL - RR
- RURAL COMMERCIAL/INDUSTRIAL 1 - RCI 1
- RURAL COMMERCIAL/INDUSTRIAL 2 - RCI 2
- RURAL COMMERCIAL/INDUSTRIAL 3 - RCI 3
- DIRECT CONTROL - DC
- DESIGNATED HAMLET/URBAN BOUNDARY

SCALE 1:5000

MAP PREPARED BY:
OLDMAN RIVER REGIONAL SERVICES COMMISSION
3105 16th AVENUE NORTH, LETHBRIDGE, ALBERTA
TEL 329–1344 T1H 5E8
"NOT RESPONSIBLE FOR ERRORS OR OMMISSIONS"

OLDMAN RIVER REGIONAL SERVICES COMMISSION

May 28, 2026 N:\Cardston-County\Cardston County LUD & Land Use Redesignations\
Cardston County LUB 762.2021 May 2021 (LUD Maps Amended to Bylaw 870.2026).dwg

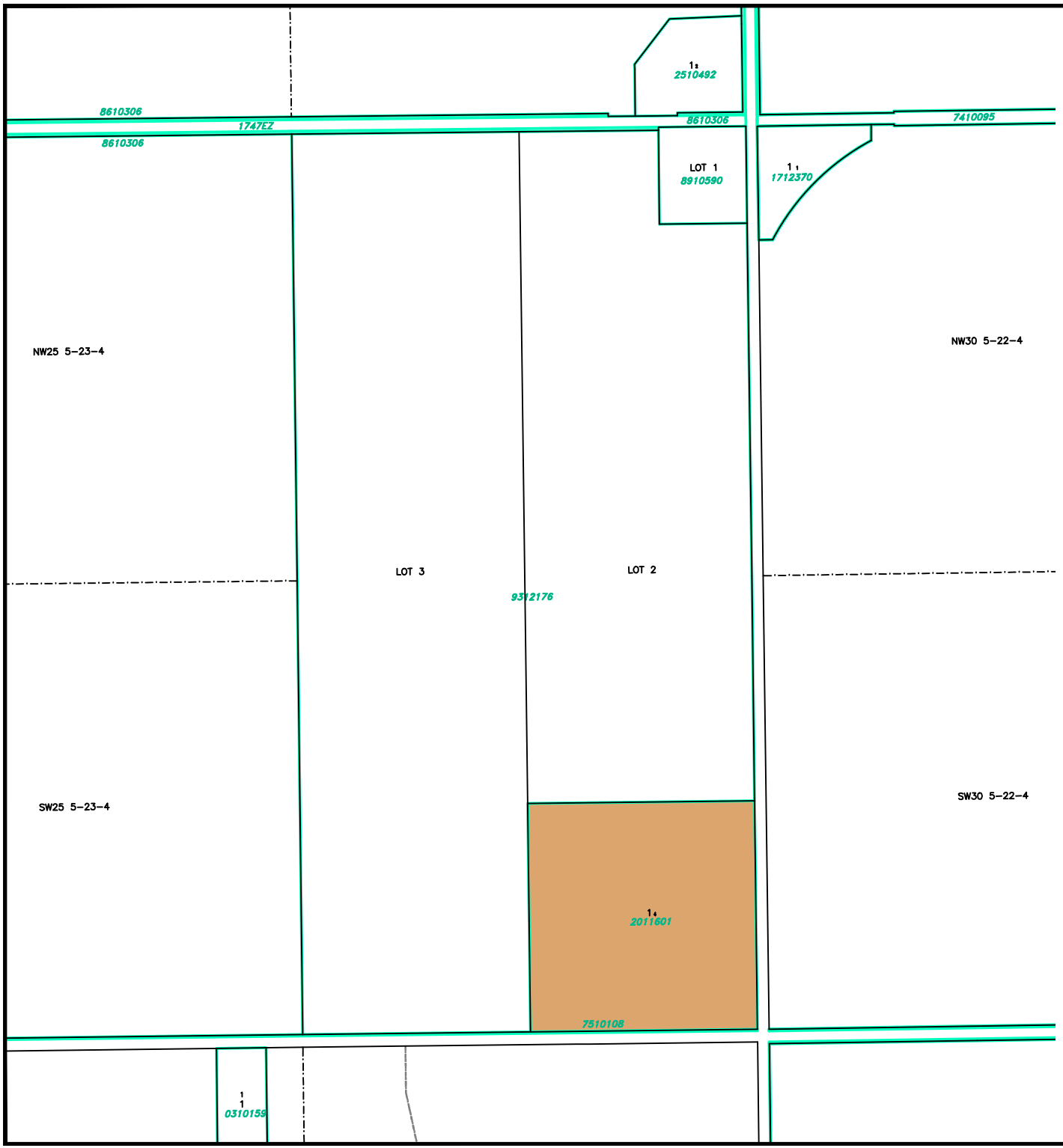

CARDSTON COUNTY
LAND USE DISTRICTS

MAP 58

Lot 4, Block 1, Plan 2011601 in
SE 1/4 SEC 25, TWP 5, RGE 23, W 4 M

LAND USE DISTRICTS

Bylaw No: 762.2021
Date: May 25, 2021

- AGRICULTURAL - AG
- HAMLET - H
- SINGLE-LOT COUNTRY RESIDENTIAL - SCR
- GROUPED COUNTRY RESIDENTIAL - 1 - GCR -1
- GROUPED COUNTRY RESIDENTIAL - 2 - GCR-2
- RURAL SMALL HOLDINGS - RSH
- RURAL RECREATIONAL - RR
- RURAL COMMERCIAL/INDUSTRIAL 1 - RCI 1
- RURAL COMMERCIAL/INDUSTRIAL 2 - RCI 2
- RURAL COMMERCIAL/INDUSTRIAL 3 - RCI 3
- DIRECT CONTROL - DC
- DESIGNATED HAMLET/URBAN BOUNDARY

SCALE 1:10000

MAP PREPARED BY:
OLDMAN RIVER REGIONAL SERVICES COMMISSION
3105 16th AVENUE NORTH, LETHBRIDGE, ALBERTA
TEL. 329-1344
"NOT RESPONSIBLE FOR ERRORS OR OMMISSIONS"

OLDMAN RIVER REGIONAL SERVICES COMMISSION

May 28, 2026 N:\Cardston-County\Cardston County LUD & Land Use Redesignations\
Cardston County LUB 762.2021 May 2021 (LUD Maps Amended to Bylaw 870.2026).dwg

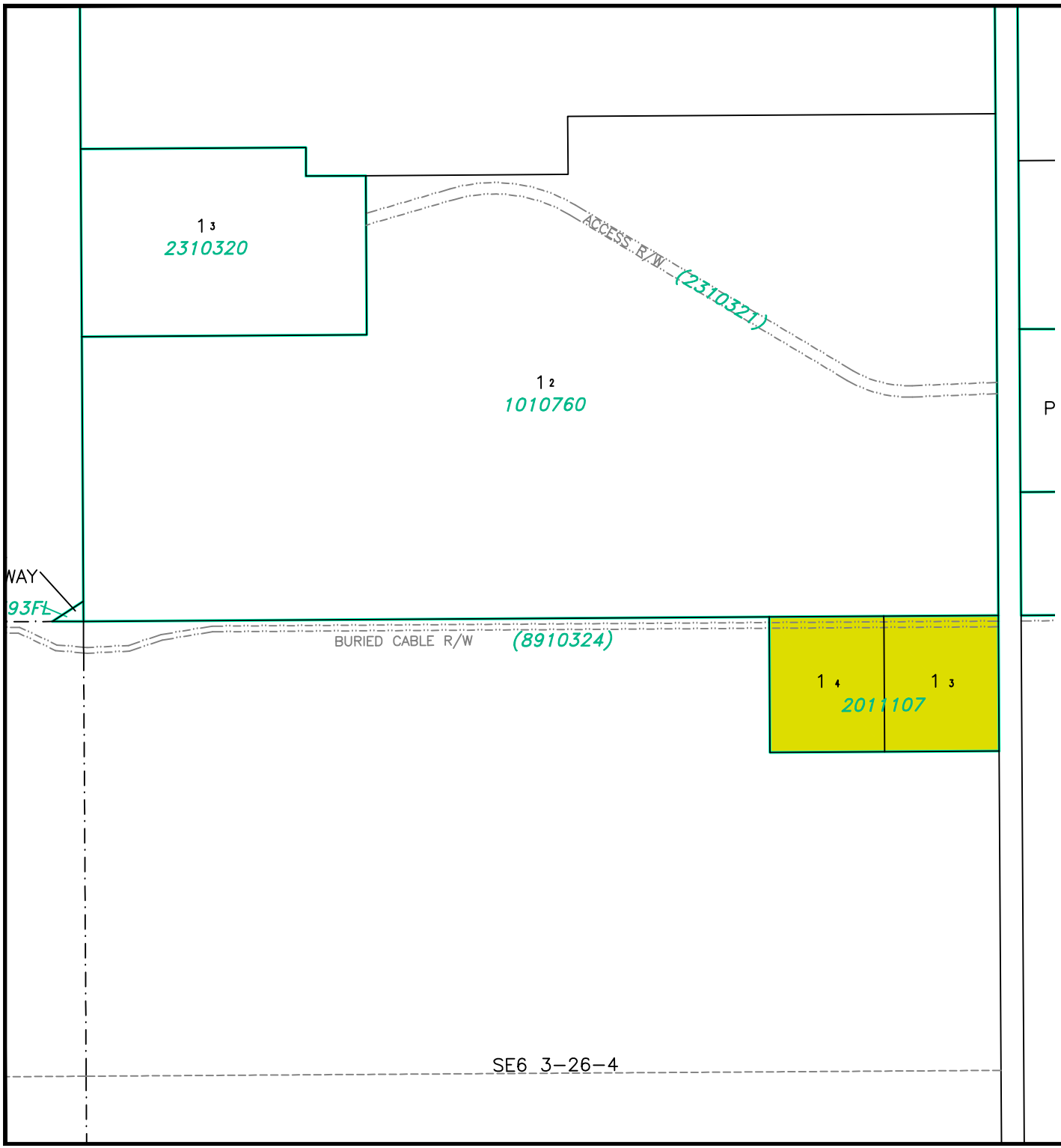

CARDSTON COUNTY
LAND USE DISTRICTS

MAP 59

Lots 3 & 4, Block 1, Plan 2011107 In
SE 1/4 SEC 6, TWP 3, RGE 26, W 4 M

LAND USE DISTRICTS

Bylaw No: 762.2021
Date: May 25, 2021
Amending Bylaw 797/2022

- AGRICULTURAL - AG
- HAMLET - H
- SINGLE-LOT COUNTRY RESIDENTIAL - SCR
- GROUPED COUNTRY RESIDENTIAL - 1 - GCR -1
- GROUPED COUNTRY RESIDENTIAL - 2 - GCR-2
- RURAL SMALL HOLDINGS - RSH
- RURAL RECREATIONAL - RR
- RURAL COMMERCIAL/INDUSTRIAL 1 - RCI 1
- RURAL COMMERCIAL/INDUSTRIAL 2 - RCI 2
- RURAL COMMERCIAL/INDUSTRIAL 3 - RCI 3
- DIRECT CONTROL - DC
- DESIGNATED HAMLET/URBAN BOUNDARY

SCALE 1:5000

MAP PREPARED BY:
OLDMAN RIVER REGIONAL SERVICES COMMISSION
3105 16th AVENUE NORTH, LETHBRIDGE, ALBERTA
TEL. 329-1344 T1H 5E8
"NOT RESPONSIBLE FOR ERRORS OR OMMISSIONS"

OLDMAN RIVER REGIONAL SERVICES COMMISSION

May 28, 2026 N:\Cardston-County\Cardston County LUD & Land Use Redesignations\
Cardston County LUB 762.2021 May 2021 (LUD Maps Amended to Bylaw 870.2026).dwg

CARDSTON COUNTY
LAND USE DISTRICTS

MAP 60

Portions of
S1/2 & NW SEC 5, TWP 3, RGE 25, W 4 M

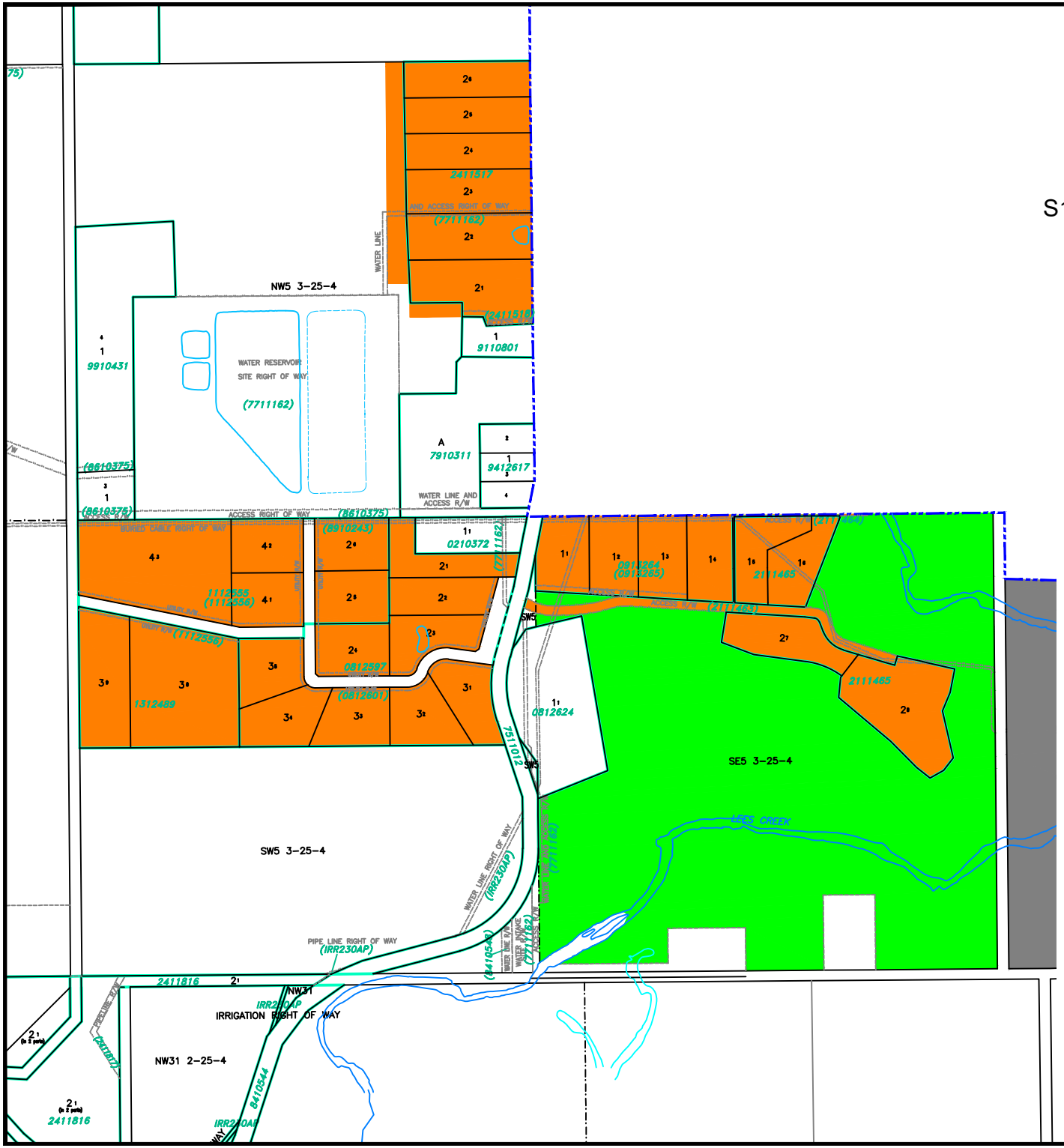

LAND USE DISTRICTS

Bylaw No: 762.2021
Date: May 25, 2021
Amended To Bylaw # 821/2023

- AGRICULTURAL - AG
- HAMLET - H
- SINGLE-LOT COUNTRY RESIDENTIAL - SCR
- GROUPED COUNTRY RESIDENTIAL - 1 - GCR -1
- GROUPED COUNTRY RESIDENTIAL - 2 - GCR-2
- RURAL SMALL HOLDINGS - RSH
- RURAL RECREATIONAL - RR
- RURAL COMMERCIAL/INDUSTRIAL 1 - RCI 1
- RURAL COMMERCIAL/INDUSTRIAL 2 - RCI 2
- RURAL COMMERCIAL/INDUSTRIAL 3 - RCI 3
- DIRECT CONTROL - DC
- DESIGNATED HAMLET/URBAN BOUNDARY

SCALE 1:10000

MAP PREPARED BY:
OLDMAN RIVER REGIONAL SERVICES COMMISSION
3105 16th AVENUE NORTH, LETHBRIDGE, ALBERTA
TEL. 329-1344
"NOT RESPONSIBLE FOR ERRORS OR OMMISSIONS"

OLDMAN RIVER REGIONAL SERVICES COMMISSION

May 28, 2026 N:\Cardston-County\Cardston County LUD & Land Use Redesignations\
Cardston County LUB 762.2021 May 2021 (LUD Maps Amended to Bylaw 870.2026).dwg

CARDSTON COUNTY
LAND USE DISTRICTS

MAP 61
WAYSIDE CAMPSITE PLAN 1154IX
SW1/4 SEC 23, TWP 2 RGE 29 W 4 M

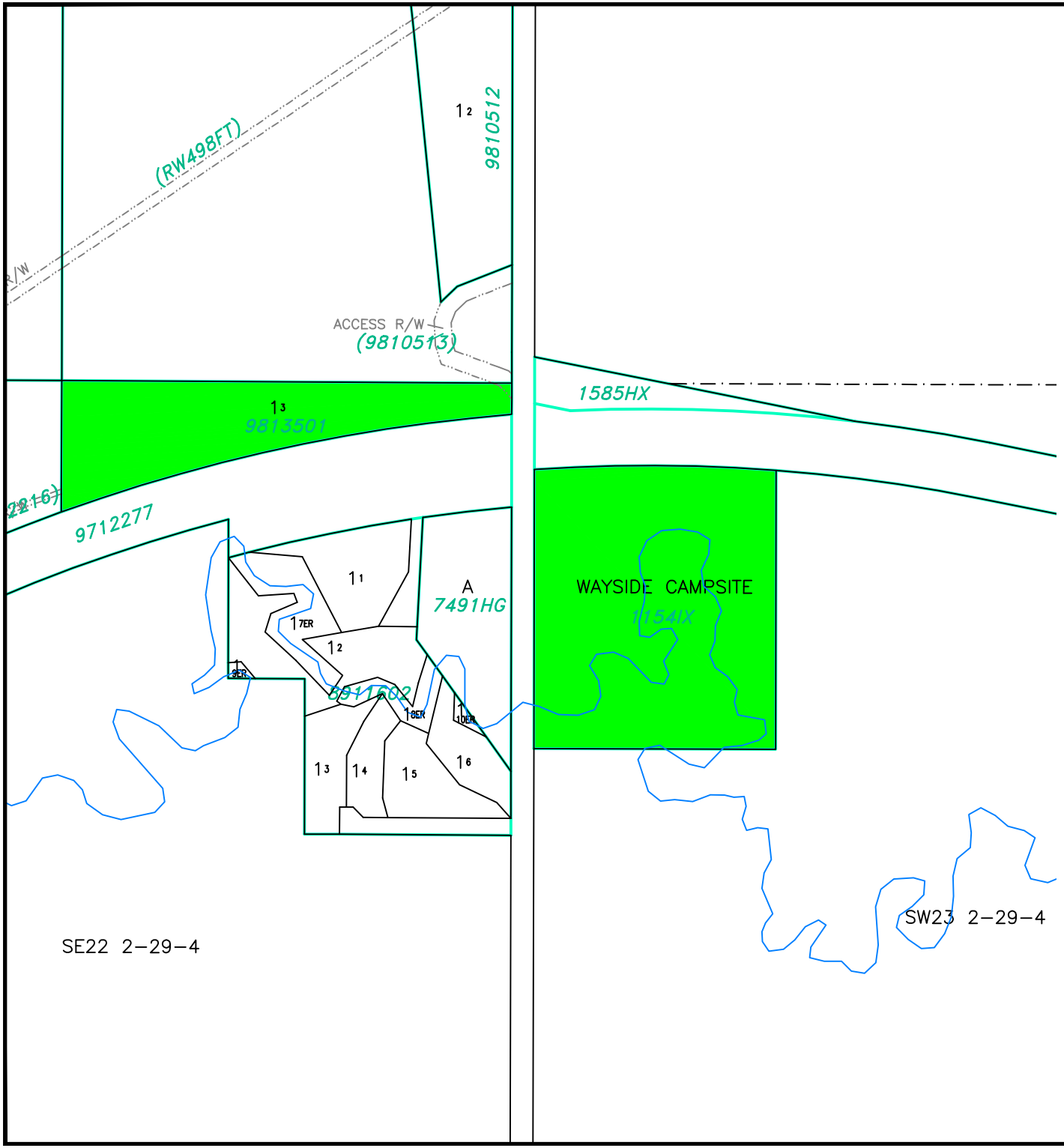

LAND USE DISTRICTS
Bylaw No: 762.2021
Date: May 25, 2021
Amended To Bylaw #: 794/2022

- AGRICULTURAL - AG
- HAMLET - H
- SINGLE-LOT COUNTRY RESIDENTIAL - SCR
- GROUPED COUNTRY RESIDENTIAL - 1 - GCR -1
- GROUPED COUNTRY RESIDENTIAL - 2 - GCR-2
- RURAL SMALL HOLDINGS - RSH
- RURAL RECREATIONAL - RR
- RURAL COMMERCIAL/INDUSTRIAL 1 - RCI 1
- RURAL COMMERCIAL/INDUSTRIAL 2 - RCI 2
- RURAL COMMERCIAL/INDUSTRIAL 3 - RCI 3
- DIRECT CONTROL - DC
- DESIGNATED HAMLET/URBAN BOUNDARY

SCALE 1:5000

MAP PREPARED BY:
OLDMAN RIVER REGIONAL SERVICES COMMISSION
3105 16th AVENUE NORTH, LETHBRIDGE, ALBERTA
TEL. 329-1344
"NOT RESPONSIBLE FOR ERRORS OR OMMISSIONS"

OLDMAN RIVER REGIONAL SERVICES COMMISSION

May 28, 2026 N:\Cardston-County\Cardston County LUD & Land Use Redesignations\
Cardston County LUB 762.2021 May 2021 (LUD Maps Amended to Bylaw 870.2026).dwg

CARDSTON COUNTY
LAND USE DISTRICTS

MAP 62
Portion of
E1/2 SEC 2, TWP 7, RGE 25, W 4 M

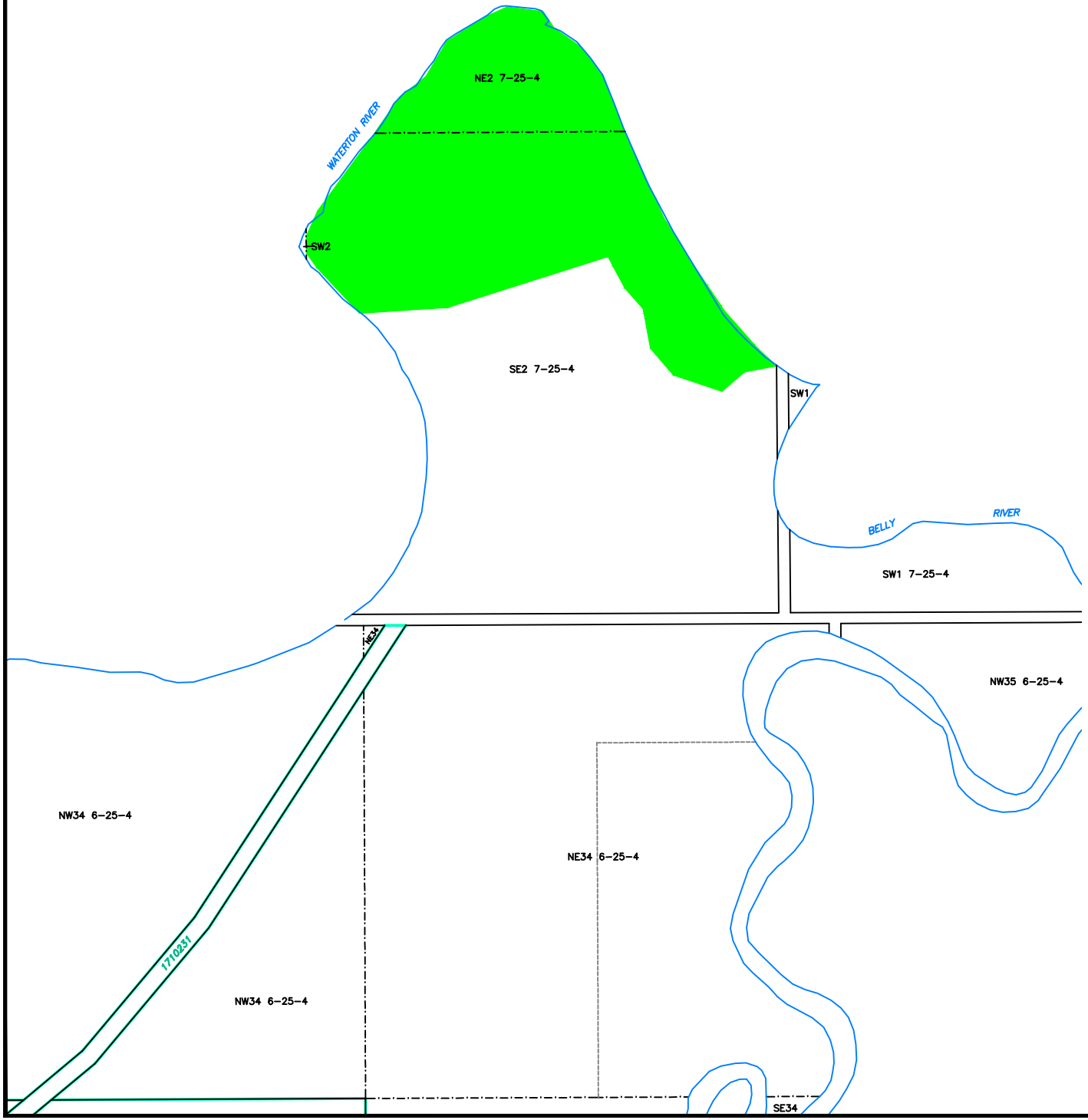

LAND USE DISTRICTS
Bylaw No: 762.2021
Date: May 25, 2021
Amended To Bylaw #: 771/2021

- AGRICULTURAL - AG
- HAMLET - H
- SINGLE-LOT COUNTRY RESIDENTIAL - SCR
- GROUPED COUNTRY RESIDENTIAL - 1 - GCR -1
- GROUPED COUNTRY RESIDENTIAL - 2 - GCR-2
- RURAL SMALL HOLDINGS - RSH
- RURAL RECREATIONAL - RR
- RURAL COMMERCIAL/INDUSTRIAL 1 - RCI 1
- RURAL COMMERCIAL/INDUSTRIAL 2 - RCI 2
- RURAL COMMERCIAL/INDUSTRIAL 3 - RCI 3
- DIRECT CONTROL - DC
- DESIGNATED HAMLET/URBAN BOUNDARY

SCALE 1:10000

MAP PREPARED BY:
OLDMAN RIVER REGIONAL SERVICES COMMISSION
3105 16th AVENUE NORTH, LETHBRIDGE, ALBERTA
TEL. 329-1344
"NOT RESPONSIBLE FOR ERRORS OR OMISSIONS"

OLDMAN RIVER REGIONAL SERVICES COMMISSION

May 28, 2026 N:\Cardston-County\Cardston County LUD & Land Use Redesignations\
Cardston County LUB 762.2021 May 2021 (LUD Maps Amended to Bylaw 870.2026).dwg

CARDSTON COUNTY
LAND USE DISTRICTS

MAP 63

Lot 1,Block 2, Plan 2211005 within
NW 1/4 SEC 8, TWP 3, RGE 25, W 4 M

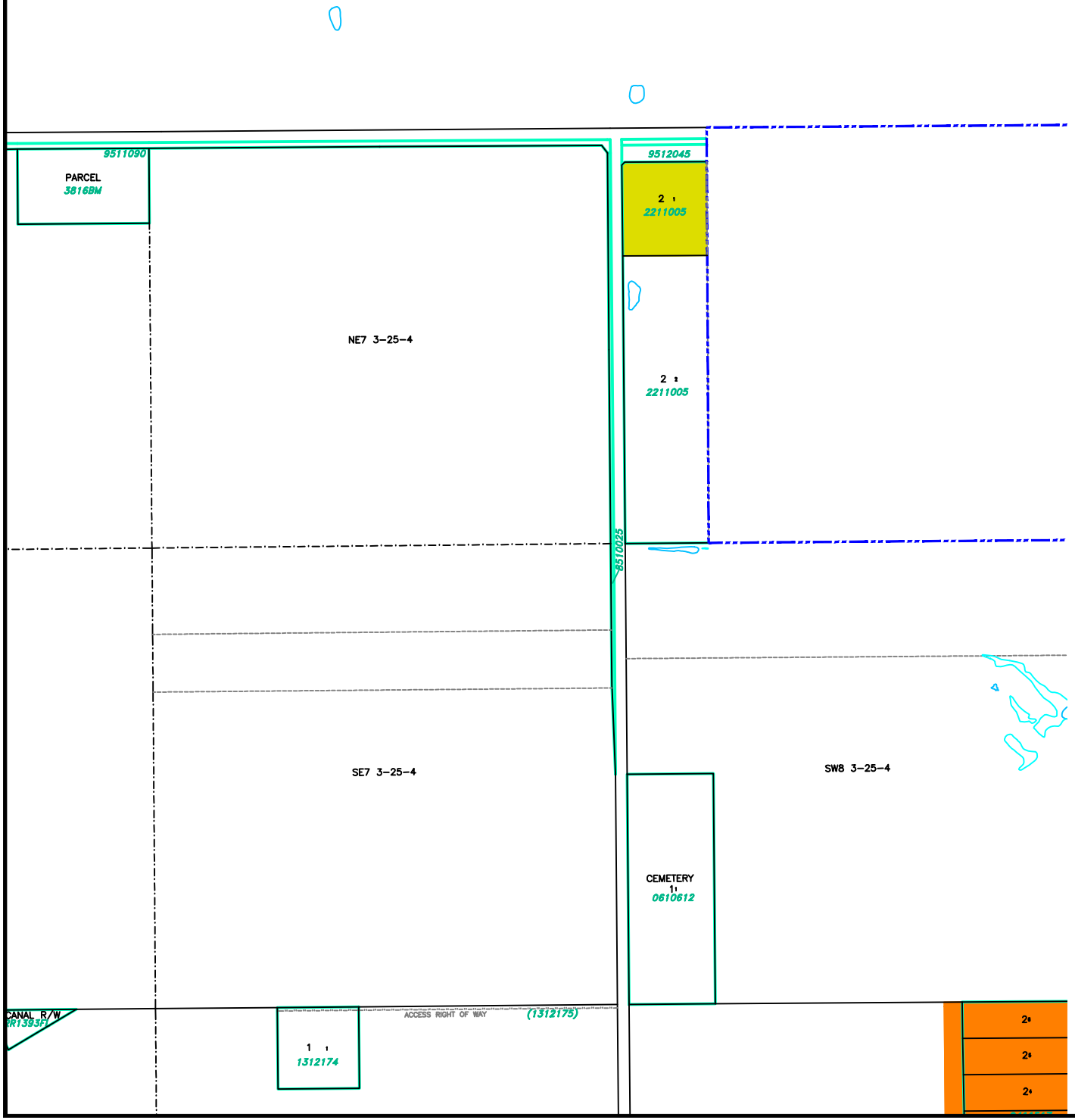

LAND USE DISTRICTS

Bylaw No: 762.2021
Date: May 25, 2021
Amended To Bylaw #: 772/2021

- AGRICULTURAL - AG
- HAMLET - H
- SINGLE-LOT COUNTRY RESIDENTIAL - SCR
- GROUPED COUNTRY RESIDENTIAL - 1 - GCR -1
- GROUPED COUNTRY RESIDENTIAL - 2 - GCR-2
- RURAL SMALL HOLDINGS - RSH
- RURAL RECREATIONAL - RR
- RURAL COMMERCIAL/INDUSTRIAL 1 - RCI 1
- RURAL COMMERCIAL/INDUSTRIAL 2 - RCI 2
- RURAL COMMERCIAL/INDUSTRIAL 3 - RCI 3
- DIRECT CONTROL - DC
- DESIGNATED HAMLET/URBAN BOUNDARY

SCALE 1:10000

MAP PREPARED BY:
OLDMAN RIVER REGIONAL SERVICES COMMISSION
3105 16th AVENUE NORTH, LETHBRIDGE, ALBERTA
TEL. 329-1344
"NOT RESPONSIBLE FOR ERRORS OR OMMISSIONS"

OLDMAN RIVER REGIONAL SERVICES COMMISSION

May 28, 2026 N:\Cardston-County\Cardston County LUD & Land Use Redesignations\
Cardston County LUB 762.2021 May 2021 (LUD Maps Amended to Bylaw 870.2026).dwg

CARDSTON COUNTY
LAND USE DISTRICTS

MAP 64

Portion of Lot 1, Block 1, Plan 2211522 in
NE 1/4 SEC 11, TWP 5, RGE 27, W 4 M

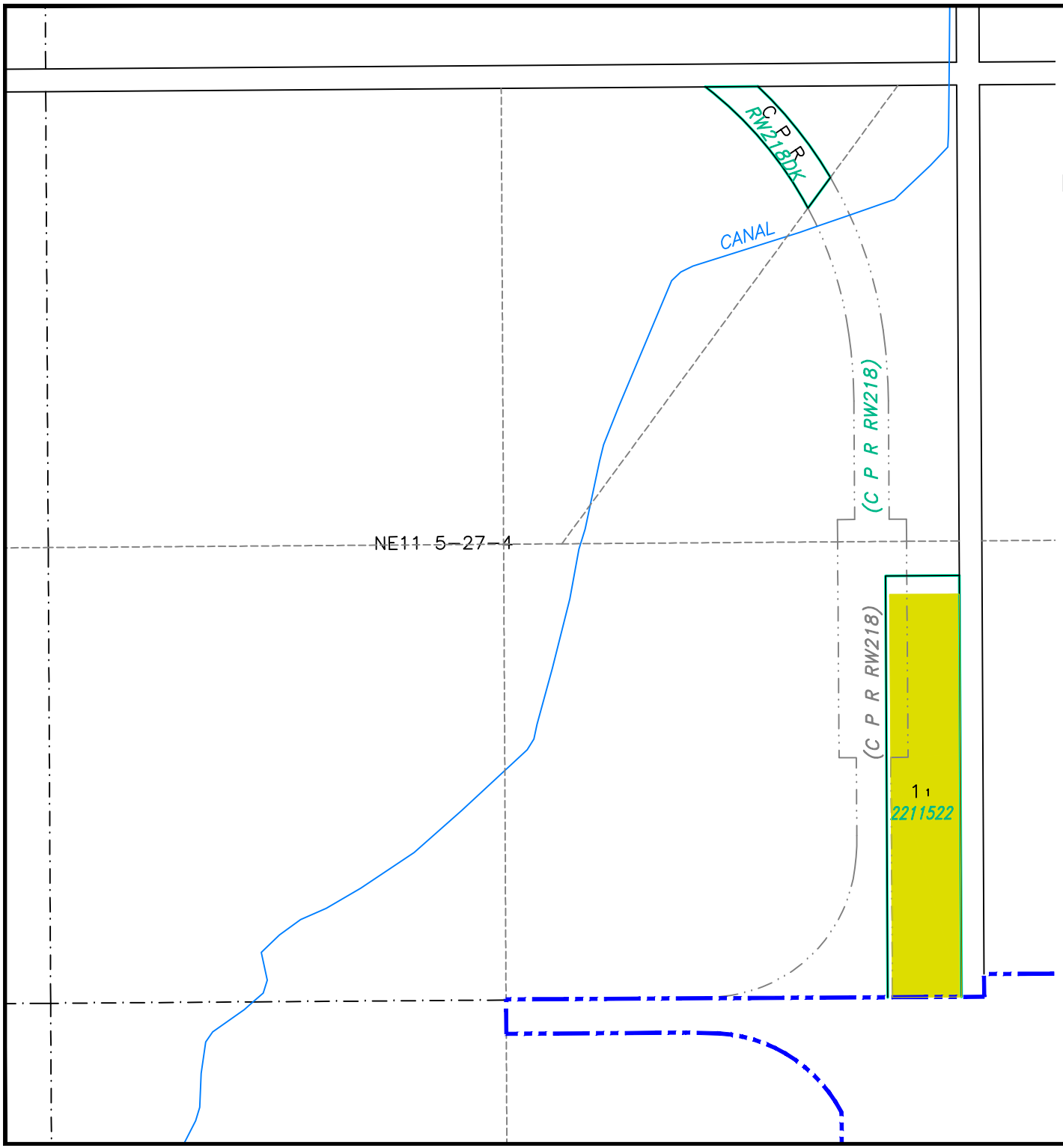

LAND USE DISTRICTS

Bylaw No: 762.2021
Date: May 25, 2021
Amended To Bylaw # 773/2021

- AGRICULTURAL - AG
- HAMLET - H
- SINGLE-LOT COUNTRY RESIDENTIAL - SCR
- GROUPED COUNTRY RESIDENTIAL - 1 - GCR -1
- GROUPED COUNTRY RESIDENTIAL - 2 - GCR-2
- RURAL SMALL HOLDINGS - RSH
- RURAL RECREATIONAL - RR
- RURAL COMMERCIAL/INDUSTRIAL 1 - RCI 1
- RURAL COMMERCIAL/INDUSTRIAL 2 - RCI 2
- RURAL COMMERCIAL/INDUSTRIAL 3 - RCI 3
- DIRECT CONTROL - DC
- DESIGNATED HAMLET/URBAN BOUNDARY

SCALE 1:5000

MAP PREPARED BY:
OLDMAN RIVER REGIONAL SERVICES COMMISSION
3105 16th AVENUE NORTH, LETHBRIDGE, ALBERTA
TEL. 329-1344 T1H 5E8
"NOT RESPONSIBLE FOR ERRORS OR OMMISSIONS"

OLDMAN RIVER REGIONAL SERVICES COMMISSION

May 28, 2026 N:\Cardston-County\Cardston County LUD & Land Use Redesignations\
Cardston County LUB 762.2021 May 2021 (LUD Maps Amended to Bylaw 870.2026).dwg

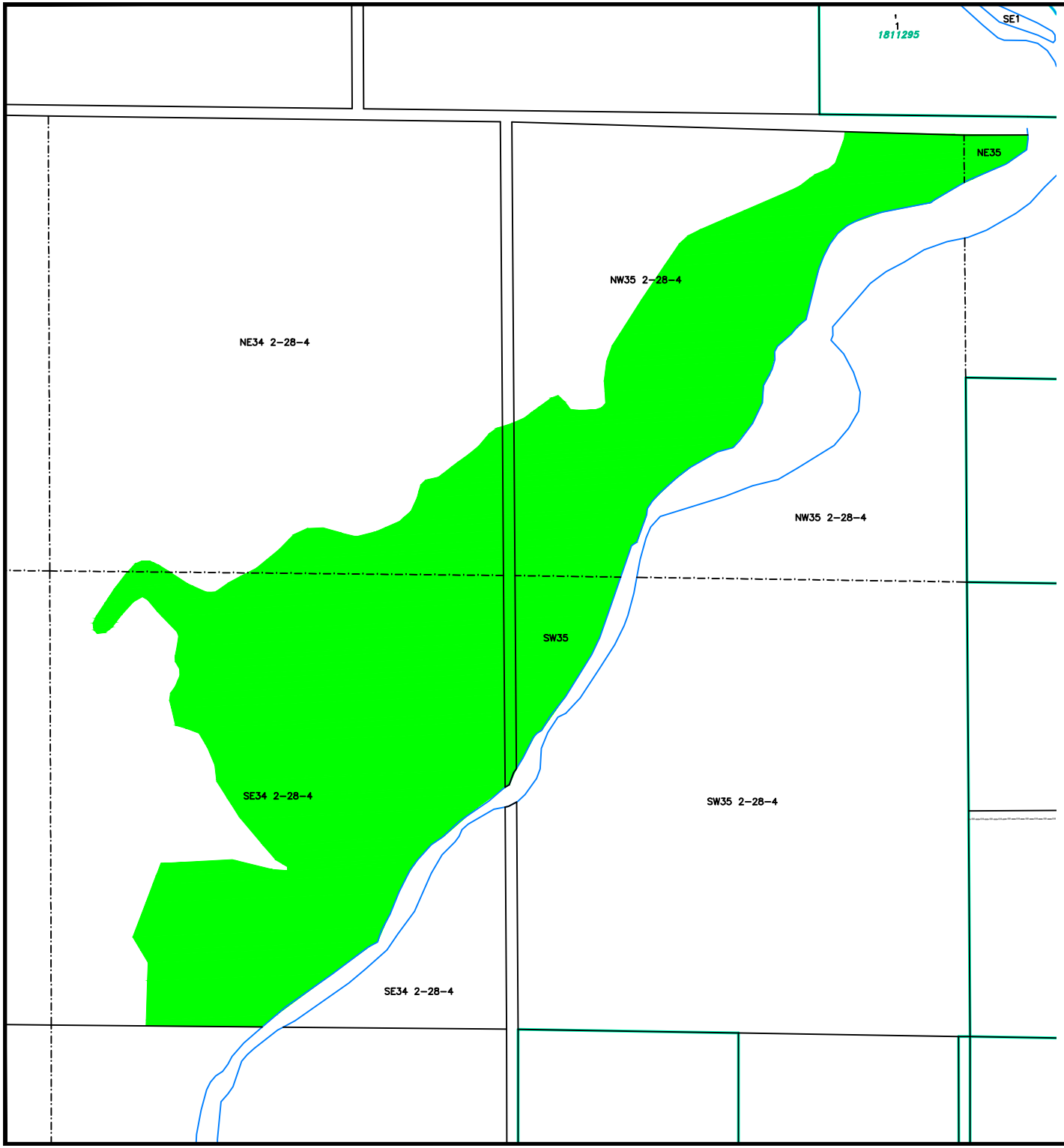

CARDSTON COUNTY
LAND USE DISTRICTS

MAP 65

Portions of
SE & NE 1/4 SEC 34
NE, SW & NW 1/4 SEC 35
TWP 2, RGE 28, W 4 M

LAND USE DISTRICTS

Bylaw No: 762.2021
Date: May 25, 2021
Amended To Bylaw #: 774/2021

- AGRICULTURAL - AG
- HAMLET - H
- SINGLE-LOT COUNTRY RESIDENTIAL - SCR
- GROUPED COUNTRY RESIDENTIAL - 1 - GCR -1
- GROUPED COUNTRY RESIDENTIAL - 2 - GCR-2
- RURAL SMALL HOLDINGS - RSH
- RURAL RECREATIONAL - RR
- RURAL COMMERCIAL/INDUSTRIAL 1 - RCI 1
- RURAL COMMERCIAL/INDUSTRIAL 2 - RCI 2
- RURAL COMMERCIAL/INDUSTRIAL 3 - RCI 3
- DIRECT CONTROL - DC
- DESIGNATED HAMLET/URBAN BOUNDARY

SCALE 1:10000

MAP PREPARED BY:
OLDMAN RIVER REGIONAL SERVICES COMMISSION
3105 16th AVENUE NORTH, LETHBRIDGE, ALBERTA
TEL. 329-1344
T1H 5E8
"NOT RESPONSIBLE FOR ERRORS OR OMMISSIONS"

OLDMAN RIVER REGIONAL SERVICES COMMISSION

N

May 28, 2026 N:\Cardston-County\Cardston County LUD & Land Use Redesignations\
Cardston County LUB 762.2021 May 2021 (LUD Maps Amended to Bylaw 870.2026).dwg

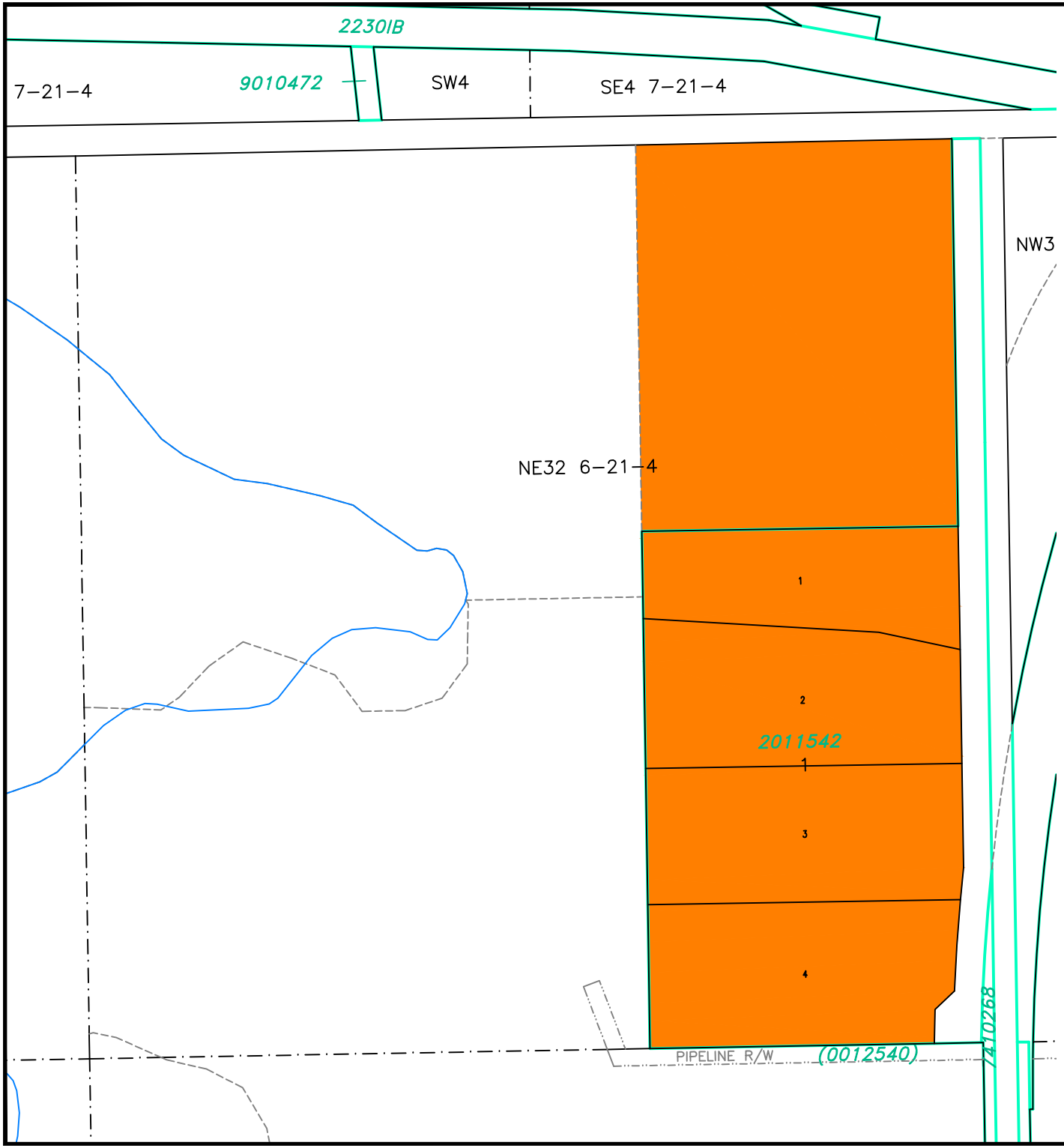

CARDSTON COUNTY
LAND USE DISTRICTS

MAP 66

Portions of
NE 1/4 SEC 32
TWP 6, RGE 21, W 4 M

LAND USE DISTRICTS

Bylaw No: 762.2021
Date: May 25, 2021

- AGRICULTURAL - AG
- HAMLET - H
- SINGLE-LOT COUNTRY RESIDENTIAL - SCR
- GROUPED COUNTRY RESIDENTIAL - 1 - GCR -1
- GROUPED COUNTRY RESIDENTIAL - 2 - GCR-2
- RURAL SMALL HOLDINGS - RSH
- RURAL RECREATIONAL - RR
- RURAL COMMERCIAL/INDUSTRIAL 1 - RCI 1
- RURAL COMMERCIAL/INDUSTRIAL 2 - RCI 2
- RURAL COMMERCIAL/INDUSTRIAL 3 - RCI 3
- DIRECT CONTROL - DC
- DESIGNATED HAMLET/URBAN BOUNDARY

SCALE 1:5000

MAP PREPARED BY:
OLDMAN RIVER REGIONAL SERVICES COMMISSION
3105 16th AVENUE NORTH, LETHBRIDGE, ALBERTA
TEL. 329-1344 T1H 5E8
"NOT RESPONSIBLE FOR ERRORS OR OMMISSIONS"

OLDMAN RIVER REGIONAL SERVICES COMMISSION

May 28, 2026 N:\Cardston-County\Cardston County LUD & Land Use Redesignations\
Cardston County LUB 762.2021 May 2021 (LUD Maps Amended to Bylaw 870.2026).dwg

CARDSTON COUNTY
LAND USE DISTRICTS

MAP 67

Portions of
W 1/2 SEC 15
TWP 4, RGE 24, W 4 M

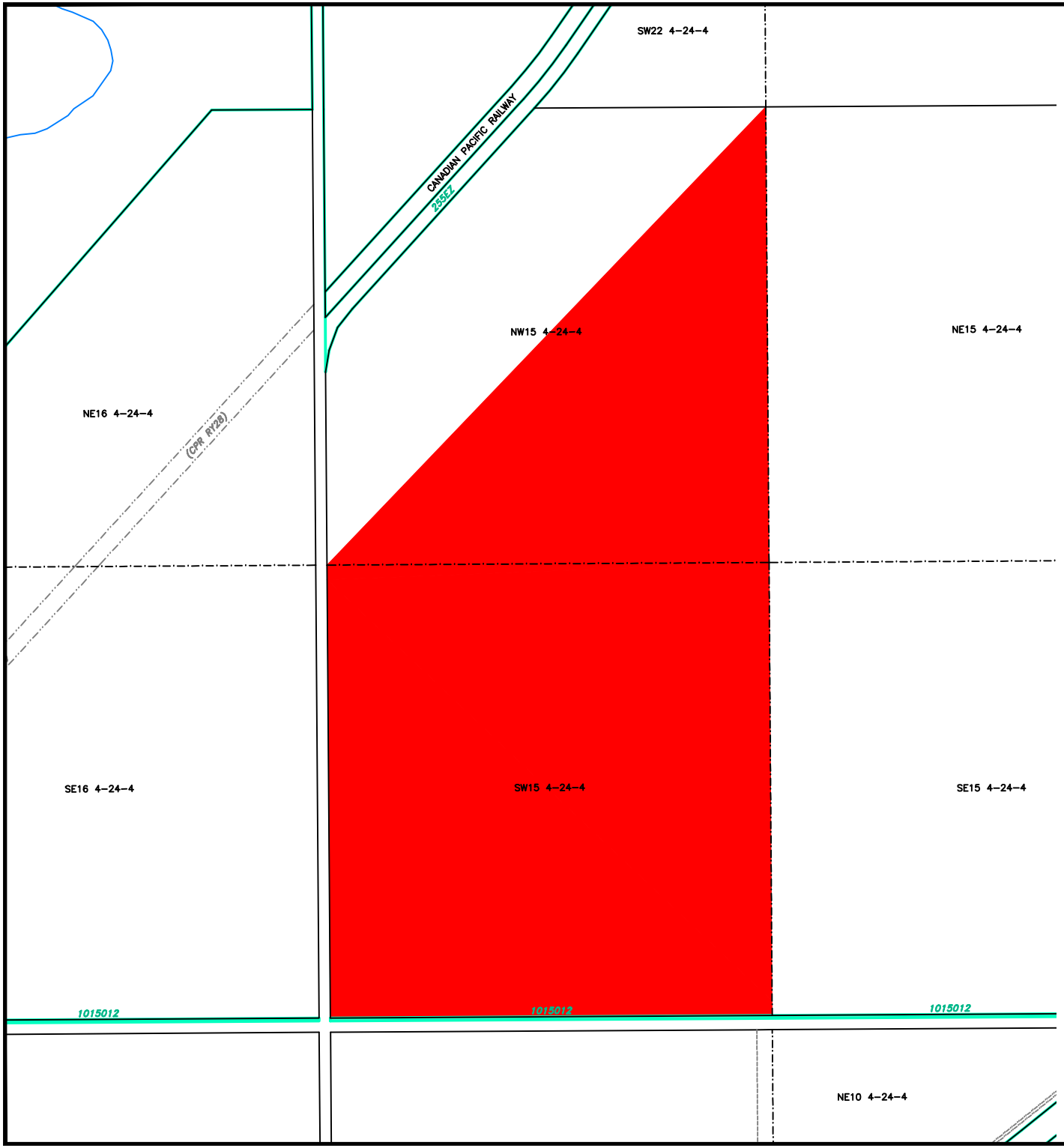

LAND USE DISTRICTS

Bylaw No: 762.2021
Date: May 25, 2021
Amended To Bylaw #: 779/2021

- AGRICULTURAL - AG
- HAMLET - H
- SINGLE-LOT COUNTRY RESIDENTIAL - SCR
- GROUPED COUNTRY RESIDENTIAL - 1 - GCR -1
- GROUPED COUNTRY RESIDENTIAL - 2 - GCR-2
- RURAL SMALL HOLDINGS - RSH
- RURAL RECREATIONAL - RR
- RURAL COMMERCIAL/INDUSTRIAL 1 - RCI 1
- RURAL COMMERCIAL/INDUSTRIAL 2 - RCI 2
- RURAL COMMERCIAL/INDUSTRIAL 3 - RCI 3
- DIRECT CONTROL - DC
- DESIGNATED HAMLET/URBAN BOUNDARY

SCALE 1:10000

MAP PREPARED BY:
OLDMAN RIVER REGIONAL SERVICES COMMISSION
3105 16th AVENUE NORTH, LETHBRIDGE, ALBERTA
TEL. 329-1344 T1H 5E8
"NOT RESPONSIBLE FOR ERRORS OR OMMISSIONS"

OLDMAN RIVER REGIONAL SERVICES COMMISSION

May 28, 2026 N:\Cardston-County\Cardston County LUD & Land Use Redesignations\
Cardston County LUB 762.2021 May 2021 (LUD Maps Amended to Bylaw 870.2026).dwg

CARDSTON COUNTY
LAND USE DISTRICTS

MAP 68

Lots 1 & 2, Block 1, Plan 2211224 &
SW 1/4 SEC 29
TWP 5, RGE 21, W 4 M

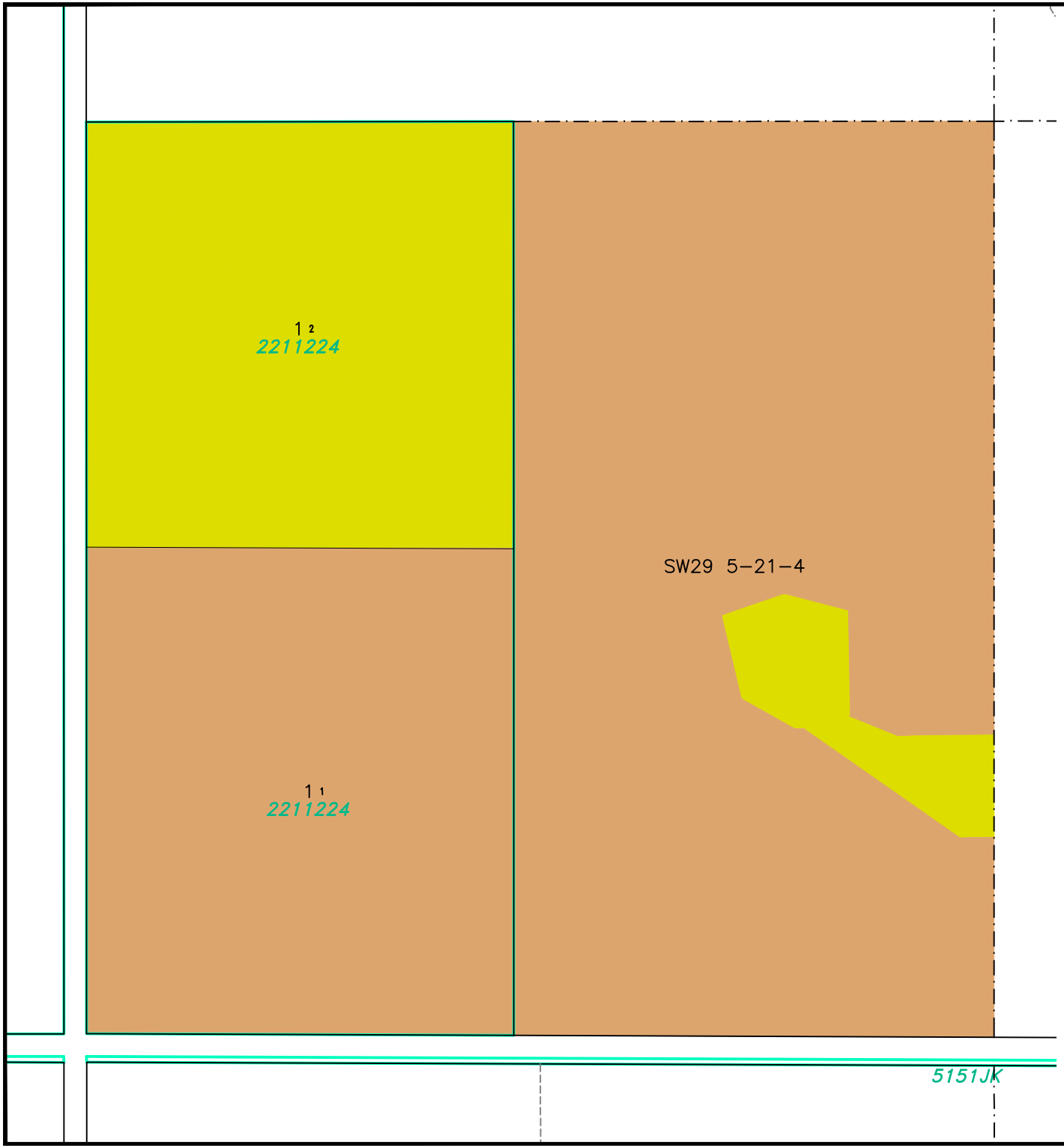

LAND USE DISTRICTS

Bylaw No: 762.2021
Date: May 25, 2021
Amended To Bylaw #: 857.2025

- AGRICULTURAL - AG
- HAMLET - H
- SINGLE-LOT COUNTRY RESIDENTIAL - SCR
- GROUPED COUNTRY RESIDENTIAL - 1 - GCR -1
- GROUPED COUNTRY RESIDENTIAL - 2 - GCR-2
- RURAL SMALL HOLDINGS - RSH
- RURAL RECREATIONAL - RR
- RURAL COMMERCIAL/INDUSTRIAL 1 - RCI 1
- RURAL COMMERCIAL/INDUSTRIAL 2 - RCI 2
- RURAL COMMERCIAL/INDUSTRIAL 3 - RCI 3
- DIRECT CONTROL - DC
- DESIGNATED HAMLET/URBAN BOUNDARY

SCALE 1:5000

MAP PREPARED BY:
OLDMAN RIVER REGIONAL SERVICES COMMISSION
3105 16th AVENUE NORTH, LETHBRIDGE, ALBERTA
TEL. 329-1344 T1H 5E8
"NOT RESPONSIBLE FOR ERRORS OR OMMISSIONS"

OLDMAN RIVER REGIONAL SERVICES COMMISSION

May 28, 2026 N:\Cardston-County\Cardston County LUD & Land Use Redesignations\
Cardston County LUB 762.2021 May 2021 (LUD Maps Amended to Bylaw 870.2026).dwg

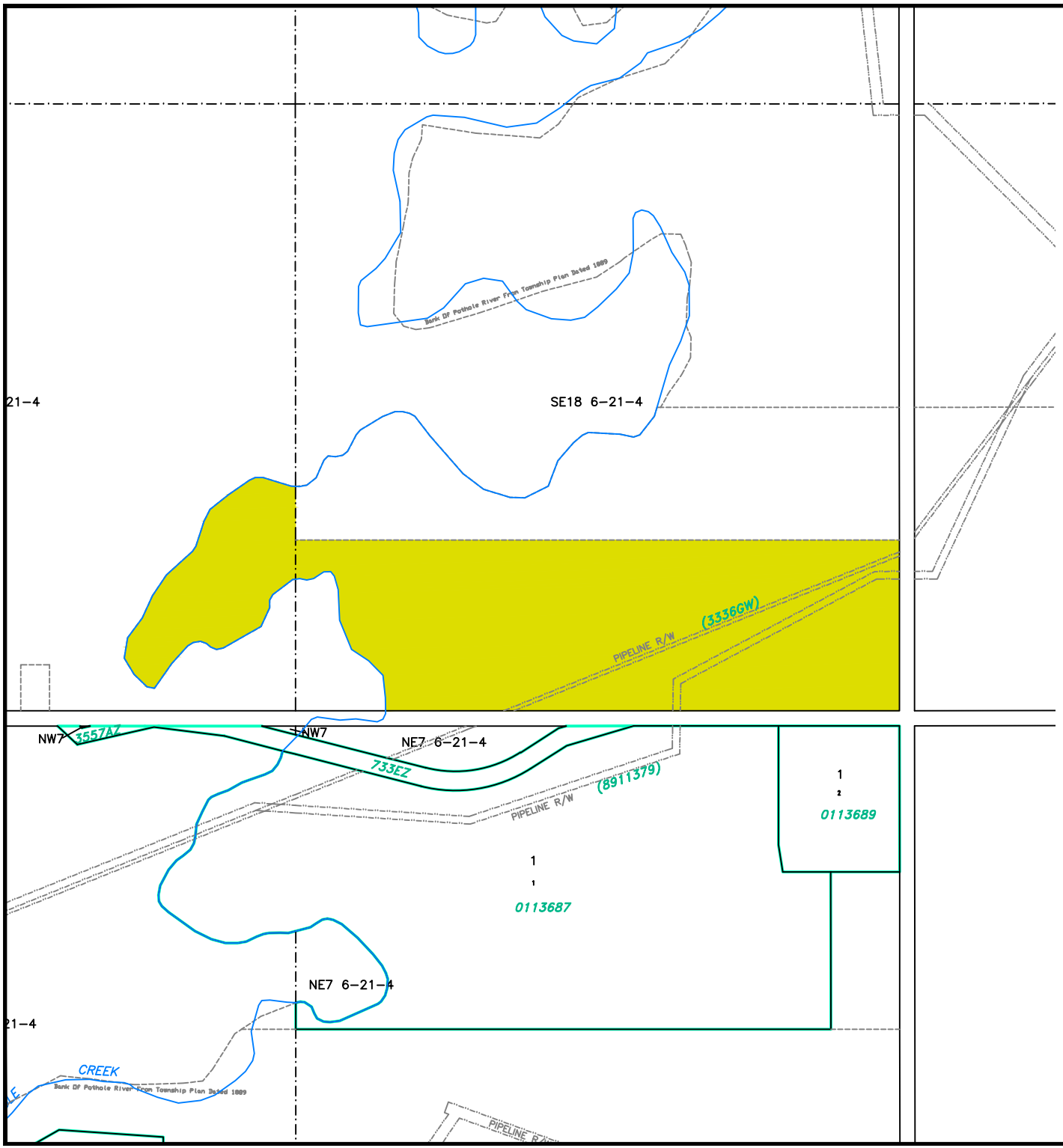

CARDSTON COUNTY
LAND USE DISTRICTS

MAP 69

Portions of
SE & SW 1/4 SEC 18
TWP 6, RGE 21, W 4 M

LAND USE DISTRICTS

Bylaw No: 762.2021
Date: May 25, 2021
Amended To Bylaw #: 795/2021

- AGRICULTURAL - AG
- HAMLET - H
- SINGLE-LOT COUNTRY RESIDENTIAL - SCR
- GROUPED COUNTRY RESIDENTIAL - 1 - GCR -1
- GROUPED COUNTRY RESIDENTIAL - 2 - GCR-2
- RURAL SMALL HOLDINGS - RSH
- RURAL RECREATIONAL - RR
- RURAL COMMERCIAL/INDUSTRIAL 1 - RCI 1
- RURAL COMMERCIAL/INDUSTRIAL 2 - RCI 2
- RURAL COMMERCIAL/INDUSTRIAL 3 - RCI 3
- DIRECT CONTROL - DC
- DESIGNATED HAMLET/URBAN BOUNDARY

SCALE 1:7500

MAP PREPARED BY:
OLDMAN RIVER REGIONAL SERVICES COMMISSION
3105 16th AVENUE NORTH, LETHBRIDGE, ALBERTA
TEL. 329-1344 T1H 5E8
"NOT RESPONSIBLE FOR ERRORS OR OMMISSIONS"

OLDMAN RIVER REGIONAL SERVICES COMMISSION

May 28, 2026 N:\Cardston-County\Cardston County LUD & Land Use Redesignations\
Cardston County LUB 762.2021 May 2021 (LUD Maps Amended to Bylaw 870.2026).dwg

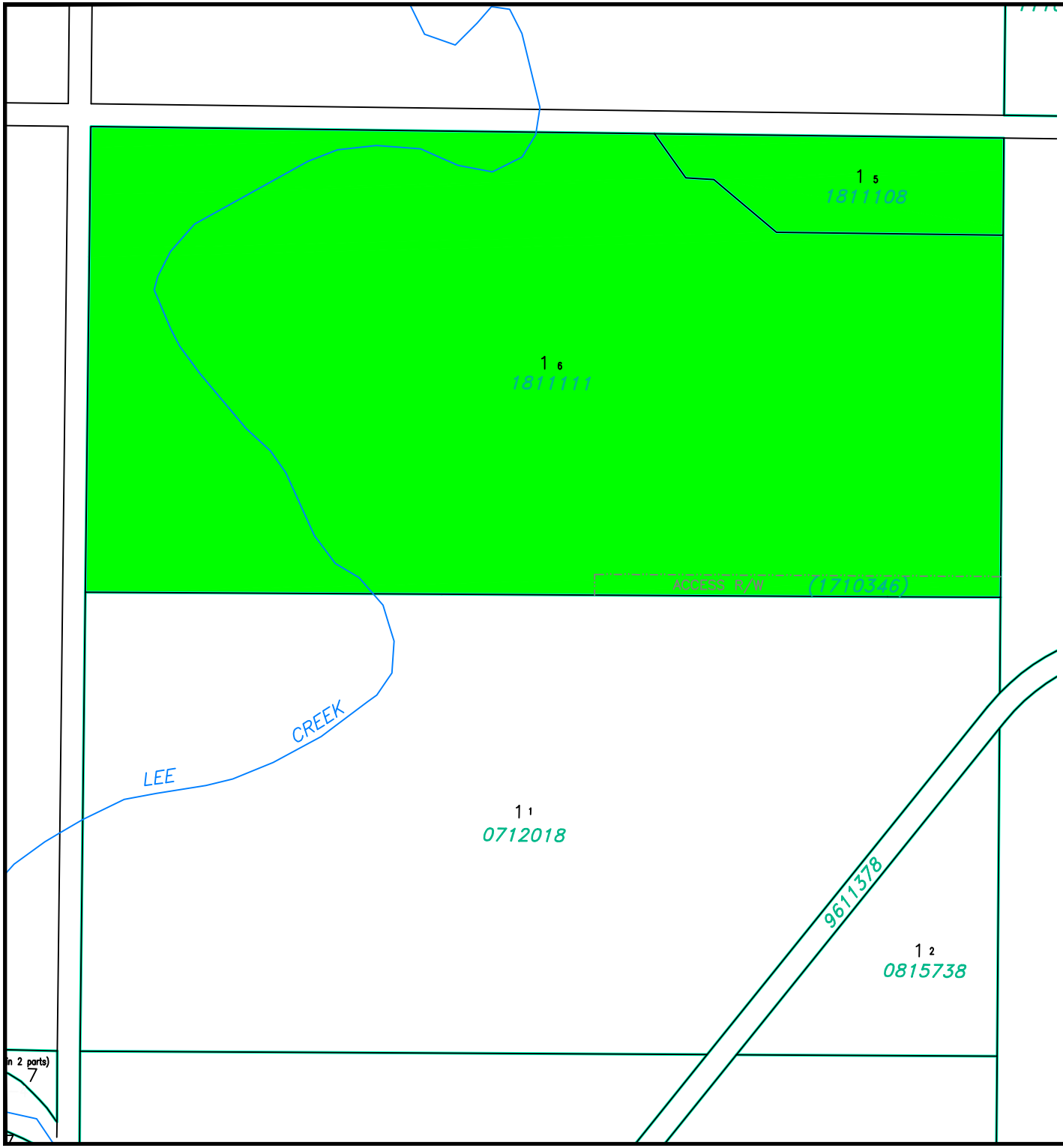

CARDSTON COUNTY
LAND USE DISTRICTS

MAP 70

LOT 5 ; BLOCK 1; PLAN 1811108
LOT 6; BLOCK 1; PLAN 1811111
WITHIN NW 1/4 SEC 10
TWP 1, RGE 27, W 4 M

LAND USE DISTRICTS

Bylaw No: 762.2021
Date: May 25, 2021
Amended To Bylaw #: 799/2022

- AGRICULTURAL - AG
- HAMLET - H
- SINGLE-LOT COUNTRY RESIDENTIAL - SCR
- GROUPED COUNTRY RESIDENTIAL - 1 - GCR -1
- GROUPED COUNTRY RESIDENTIAL - 2 - GCR-2
- RURAL SMALL HOLDINGS - RSH
- RURAL RECREATIONAL - RR
- RURAL COMMERCIAL/INDUSTRIAL 1 - RCI 1
- RURAL COMMERCIAL/INDUSTRIAL 2 - RCI 2
- RURAL COMMERCIAL/INDUSTRIAL 3 - RCI 3
- DIRECT CONTROL - DC
- DESIGNATED HAMLET/URBAN BOUNDARY

SCALE 1:5000

MAP PREPARED BY:
OLDMAN RIVER REGIONAL SERVICES COMMISSION
3105 16th AVENUE NORTH, LETHBRIDGE, ALBERTA
TEL. 329-1344 T1H 5E8
"NOT RESPONSIBLE FOR ERRORS OR OMMISSIONS"

OLDMAN RIVER REGIONAL SERVICES COMMISSION

May 28, 2026 N:\Cardston-County\Cardston County LUD & Land Use Redesignations\
Cardston County LUB 762.2021 May 2021 (LUD Maps Amended to Bylaw 870.2026).dwg

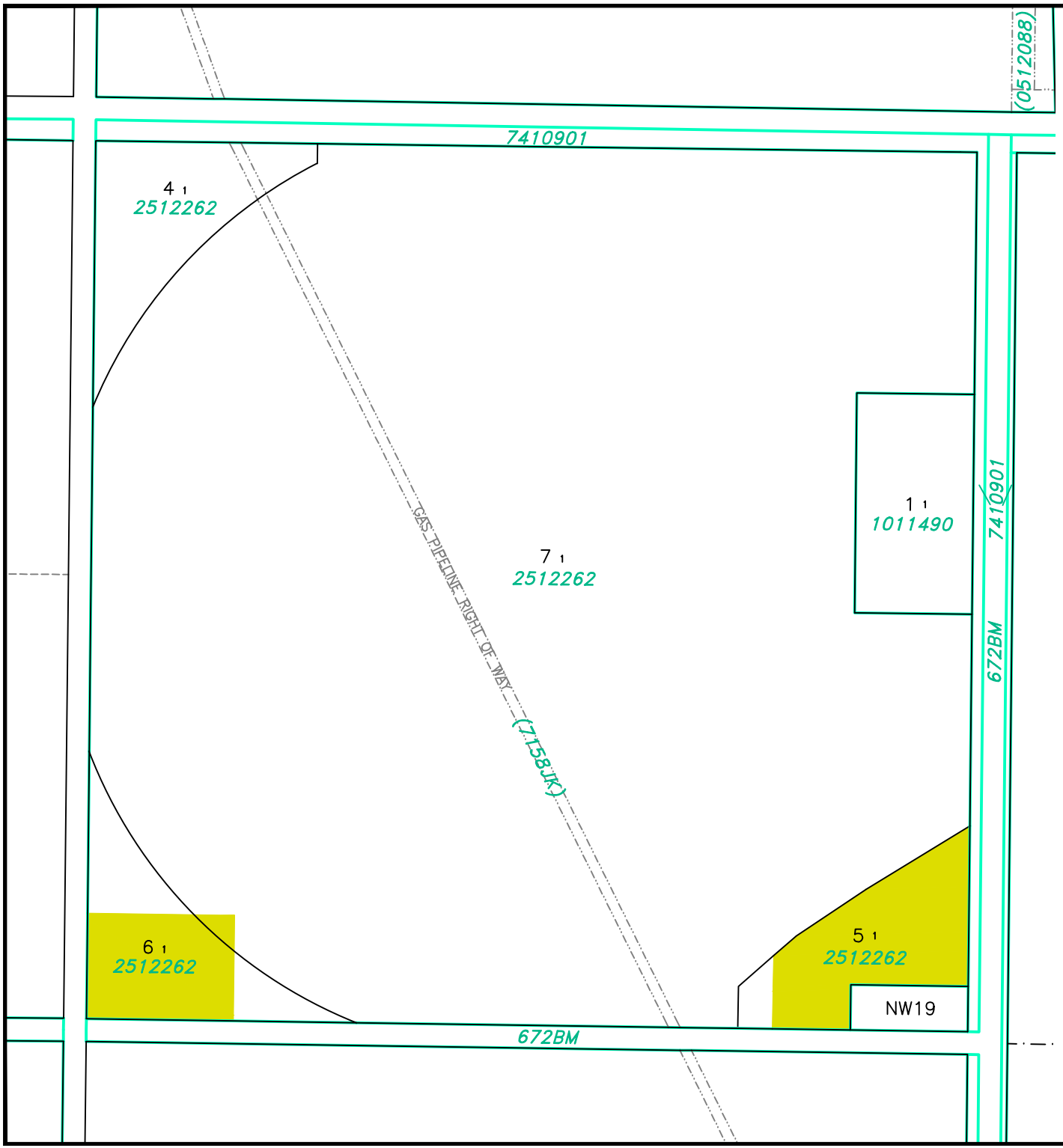

CARDSTON COUNTY
LAND USE DISTRICTS

MAP 71

PORTION OF
LOTS 2 & 3; BLOCK 1; PLAN 2410076
WITHIN NW 1/4 SEC 19
TWP 4, RGE 27, W 4 M

LAND USE DISTRICTS

Bylaw No: 762.2021
Date: May 25, 2021
Amended To Bylaw #: 810/2022

- AGRICULTURAL - AG
- HAMLET - H
- SINGLE-LOT COUNTRY RESIDENTIAL - SCR
- GROUPED COUNTRY RESIDENTIAL - 1 - GCR -1
- GROUPED COUNTRY RESIDENTIAL - 2 - GCR-2
- RURAL SMALL HOLDINGS - RSH
- RURAL RECREATIONAL - RR
- RURAL COMMERCIAL/INDUSTRIAL 1 - RCI 1
- RURAL COMMERCIAL/INDUSTRIAL 2 - RCI 2
- RURAL COMMERCIAL/INDUSTRIAL 3 - RCI 3
- DIRECT CONTROL - DC
- DESIGNATED HAMLET/URBAN BOUNDARY

SCALE 1:5000

MAP PREPARED BY:
OLDMAN RIVER REGIONAL SERVICES COMMISSION
3105 16th AVENUE NORTH, LETHBRIDGE, ALBERTA
TEL. 329-1344 T1H 5E8
"NOT RESPONSIBLE FOR ERRORS OR OMMISSIONS"

OLDMAN RIVER REGIONAL SERVICES COMMISSION

N

May 28, 2026 N:\Cardston-County\Cardston County LUD & Land Use Redesignations\
Cardston County LUB 762.2021 May 2021 (LUD Maps Amended to Bylaw 870.2026).dwg

CARDSTON COUNTY
LAND USE DISTRICTS

MAP 72

PORTION OF
SW 1/4 SEC 4 &
SE 1/4 SEC 5
TWP 3, RGE 25, W 4 M

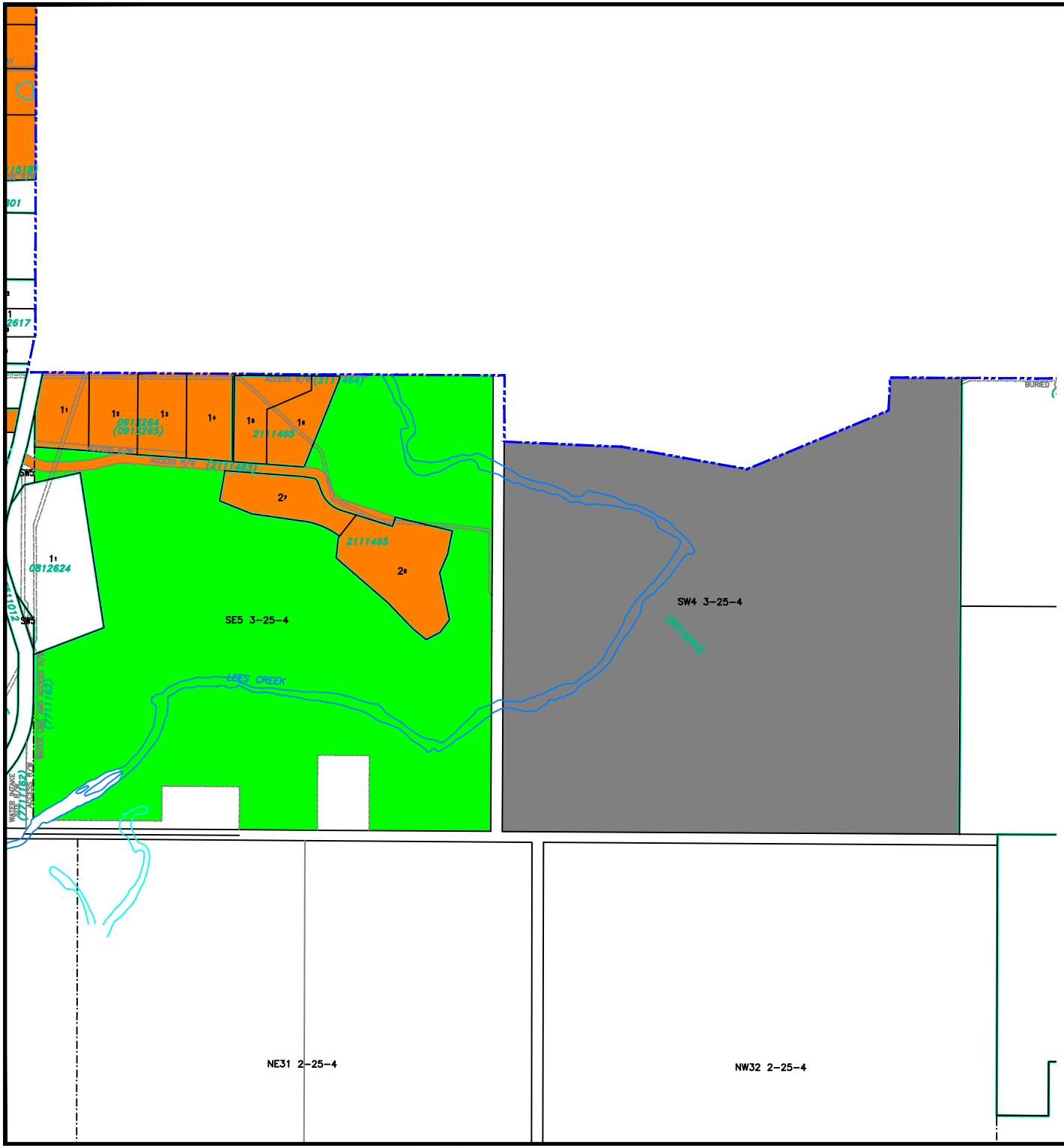

LAND USE DISTRICTS

Bylaw No: 762.2021
Date: May 25, 2021
Amended To Bylaw #: 813/2023

- AGRICULTURAL - AG
- HAMLET - H
- SINGLE-LOT COUNTRY RESIDENTIAL - SCR
- GROUPED COUNTRY RESIDENTIAL - 1 - GCR -1
- GROUPED COUNTRY RESIDENTIAL - 2 - GCR-2
- RURAL SMALL HOLDINGS - RSH
- RURAL RECREATIONAL - RR
- RURAL COMMERCIAL/INDUSTRIAL 1 - RCI 1
- RURAL COMMERCIAL/INDUSTRIAL 2 - RCI 2
- RURAL COMMERCIAL/INDUSTRIAL 3 - RCI 3
- DIRECT CONTROL - DC
- DESIGNATED HAMLET/URBAN BOUNDARY

SCALE 1:10000

MAP PREPARED BY:
OLDMAN RIVER REGIONAL SERVICES COMMISSION
3105 16th AVENUE NORTH, LETHBRIDGE, ALBERTA
TEL. 329-1344
T1H 5E8
"NOT RESPONSIBLE FOR ERRORS OR OMMISSIONS"

OLDMAN RIVER REGIONAL SERVICES COMMISSION

May 28, 2026 N:\Cardston-County\Cardston County LUD & Land Use Redesignations\
Cardston County LUB 762.2021 May 2021 (LUD Maps Amended to Bylaw 870.2026).dwg

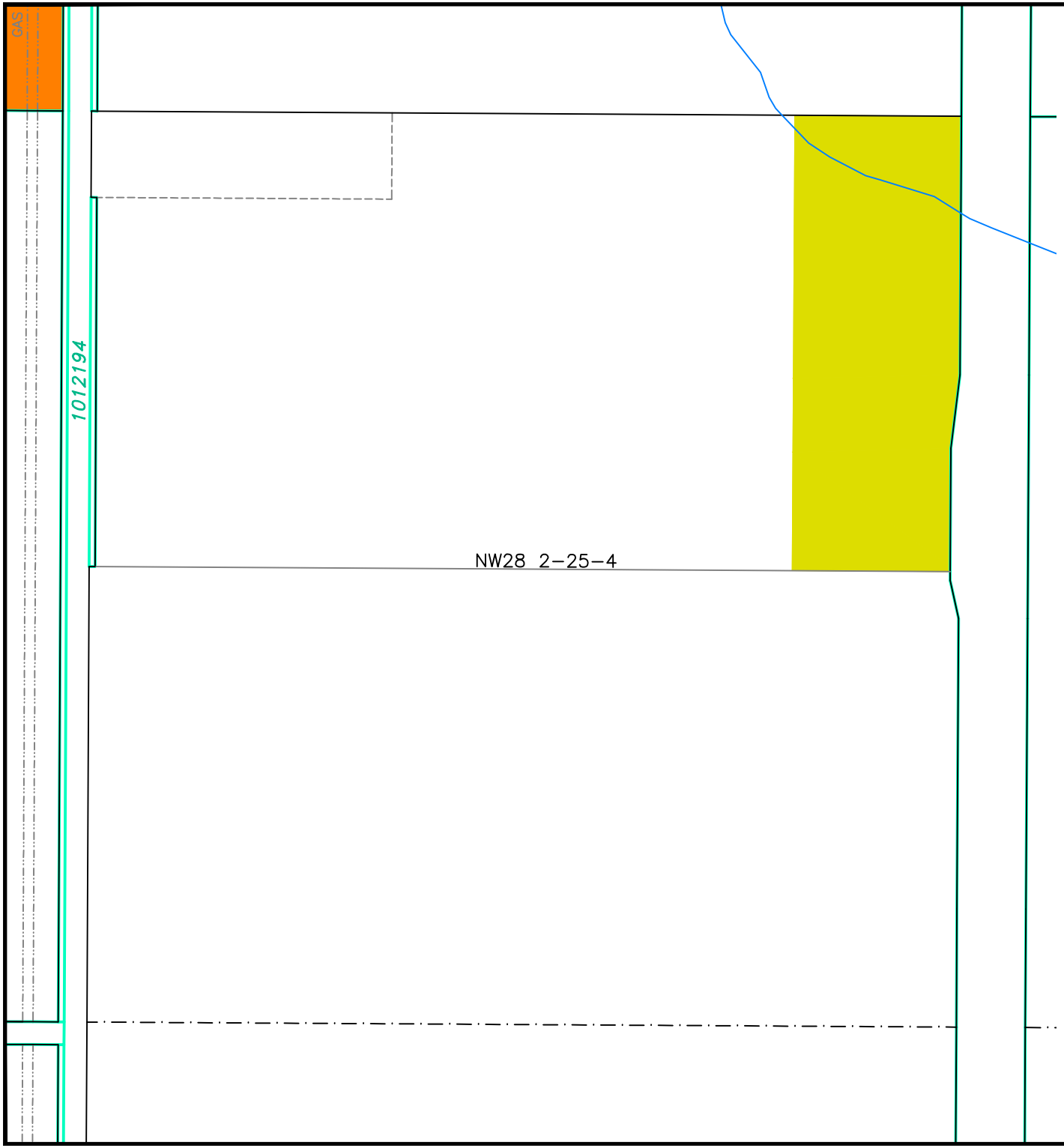

CARDSTON COUNTY
LAND USE DISTRICTS

MAP 73

PORTION OF
NW 1/4 SEC 28
TWP 2, RGE 25, W 4 M

LAND USE DISTRICTS

Bylaw No: 762.2021
Date: May 25, 2021
Amended To Bylaw #: 815/2023

- AGRICULTURAL - AG
- HAMLET - H
- SINGLE-LOT COUNTRY RESIDENTIAL - SCR
- GROUPED COUNTRY RESIDENTIAL - 1 - GCR -1
- GROUPED COUNTRY RESIDENTIAL - 2 - GCR-2
- RURAL SMALL HOLDINGS - RSH
- RURAL RECREATIONAL - RR
- RURAL COMMERCIAL/INDUSTRIAL 1 - RCI 1
- RURAL COMMERCIAL/INDUSTRIAL 2 - RCI 2
- RURAL COMMERCIAL/INDUSTRIAL 3 - RCI 3
- DIRECT CONTROL - DC
- DESIGNATED HAMLET/URBAN BOUNDARY

SCALE 1:5000

MAP PREPARED BY:
OLDMAN RIVER REGIONAL SERVICES COMMISSION
3105 16th AVENUE NORTH, LETHBRIDGE, ALBERTA
TEL. 329-1344 T1H 5E8
"NOT RESPONSIBLE FOR ERRORS OR OMMISSIONS"

OLDMAN RIVER REGIONAL SERVICES COMMISSION

May 28, 2026 N:\Cardston-County\Cardston County LUD & Land Use Redesignations\
Cardston County LUB 762.2021 May 2021 (LUD Maps Amended to Bylaw 870.2026).dwg

CARDSTON COUNTY
LAND USE DISTRICTS

MAP 74

Lot 3 & Portion of Lot 4,
Block 1, Plan 2312052
NW 1/4 SEC 1 TWP 5, RGE 27, W 4 M

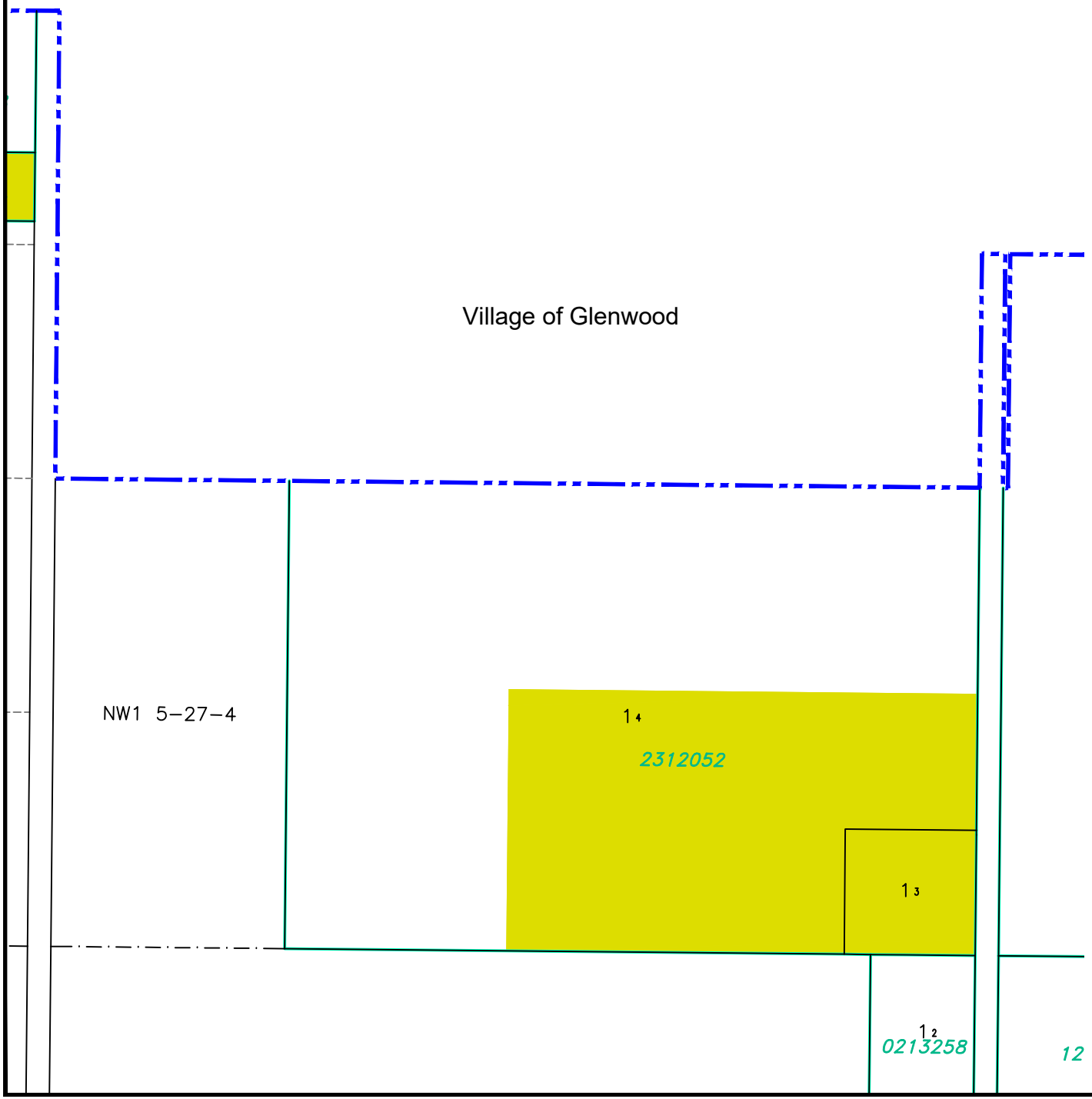

LAND USE DISTRICTS

Bylaw No: 762.2021
Date: May 25, 2021
Amended To Bylaw #: 816/2023

- AGRICULTURAL - AG
- HAMLET - H
- SINGLE-LOT COUNTRY RESIDENTIAL - SCR
- GROUPED COUNTRY RESIDENTIAL - 1 - GCR -1
- GROUPED COUNTRY RESIDENTIAL - 2 - GCR-2
- RURAL SMALL HOLDINGS - RSH
- RURAL RECREATIONAL - RR
- RURAL COMMERCIAL/INDUSTRIAL 1 - RCI 1
- RURAL COMMERCIAL/INDUSTRIAL 2 - RCI 2
- RURAL COMMERCIAL/INDUSTRIAL 3 - RCI 3
- DIRECT CONTROL - DC
- DESIGNATED HAMLET/URBAN BOUNDARY

SCALE 1:5000

MAP PREPARED BY:
OLDMAN RIVER REGIONAL SERVICES COMMISSION
3105 16th AVENUE NORTH, LETHBRIDGE, ALBERTA
TEL. 329-1344 T1H 5E8
"NOT RESPONSIBLE FOR ERRORS OR OMMISSIONS"

OLDMAN RIVER REGIONAL SERVICES COMMISSION

May 28, 2026 N:\Cardston-County\Cardston County LUD & Land Use Redesignations\
Cardston County LUB 762.2021 May 2021 (LUD Maps Amended to Bylaw 870.2026).dwg

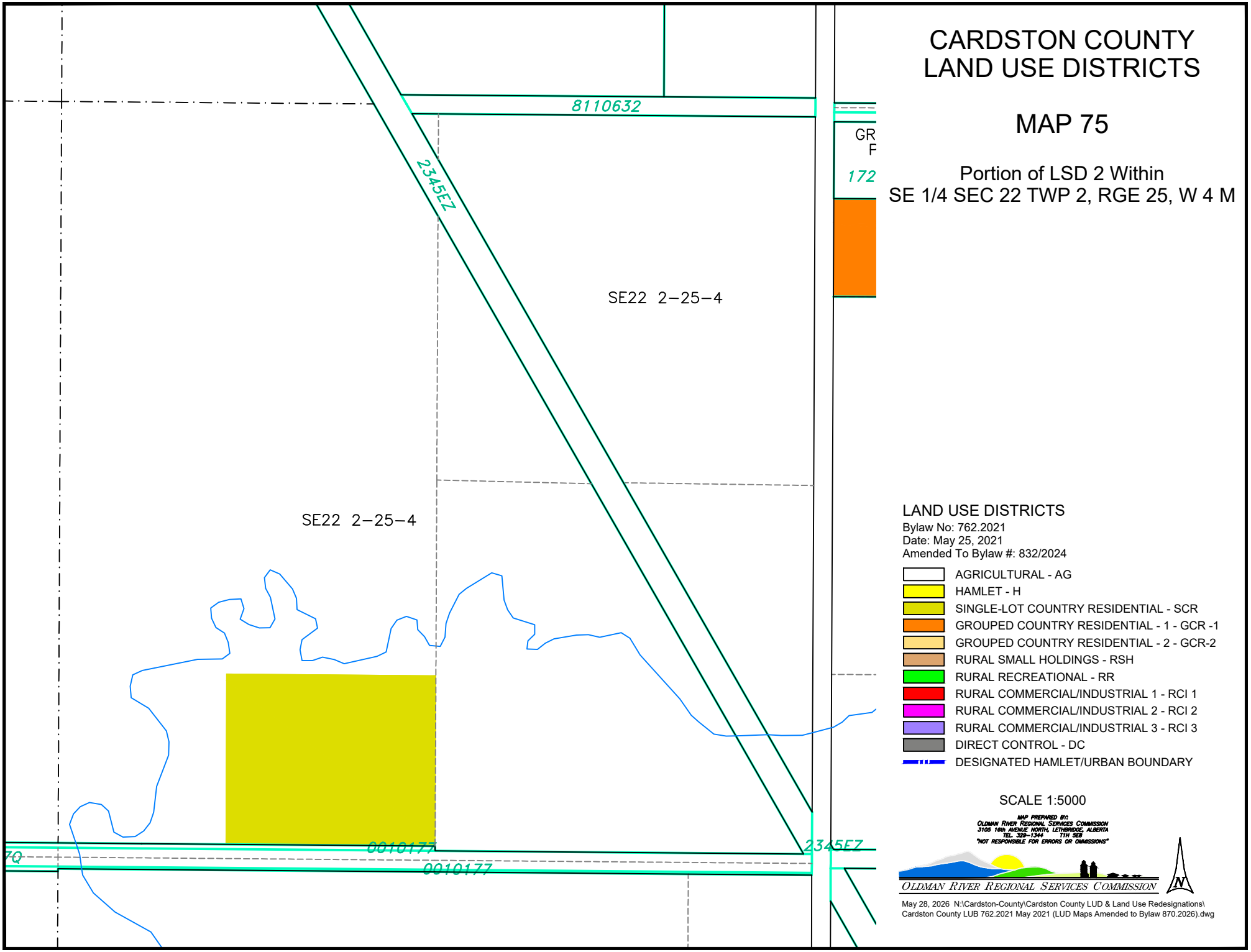

CARDSTON COUNTY
LAND USE DISTRICTS

MAP 75

Portion of LSD 2 Within
SE 1/4 SEC 22 TWP 2, RGE 25, W 4 M

LAND USE DISTRICTS

Bylaw No: 762.2021
Date: May 25, 2021
Amended To Bylaw #: 832/2024

- AGRICULTURAL - AG
- HAMLET - H
- SINGLE-LOT COUNTRY RESIDENTIAL - SCR
- GROUPED COUNTRY RESIDENTIAL - 1 - GCR -1
- GROUPED COUNTRY RESIDENTIAL - 2 - GCR-2
- RURAL SMALL HOLDINGS - RSH
- RURAL RECREATIONAL - RR
- RURAL COMMERCIAL/INDUSTRIAL 1 - RCI 1
- RURAL COMMERCIAL/INDUSTRIAL 2 - RCI 2
- RURAL COMMERCIAL/INDUSTRIAL 3 - RCI 3
- DIRECT CONTROL - DC
- DESIGNATED HAMLET/URBAN BOUNDARY

SCALE 1:5000

MAP PREPARED BY:
OLDMAN RIVER REGIONAL SERVICES COMMISSION
3105 16th AVENUE NORTH, LETHBRIDGE, ALBERTA
TEL. 329-1344
"NOT RESPONSIBLE FOR ERRORS OR OMMISSIONS"

OLDMAN RIVER REGIONAL SERVICES COMMISSION

May 28, 2026 N:\Cardston-County\Cardston County LUD & Land Use Redesignations\
Cardston County LUB 762.2021 May 2021 (LUD Maps Amended to Bylaw 870.2026).dwg

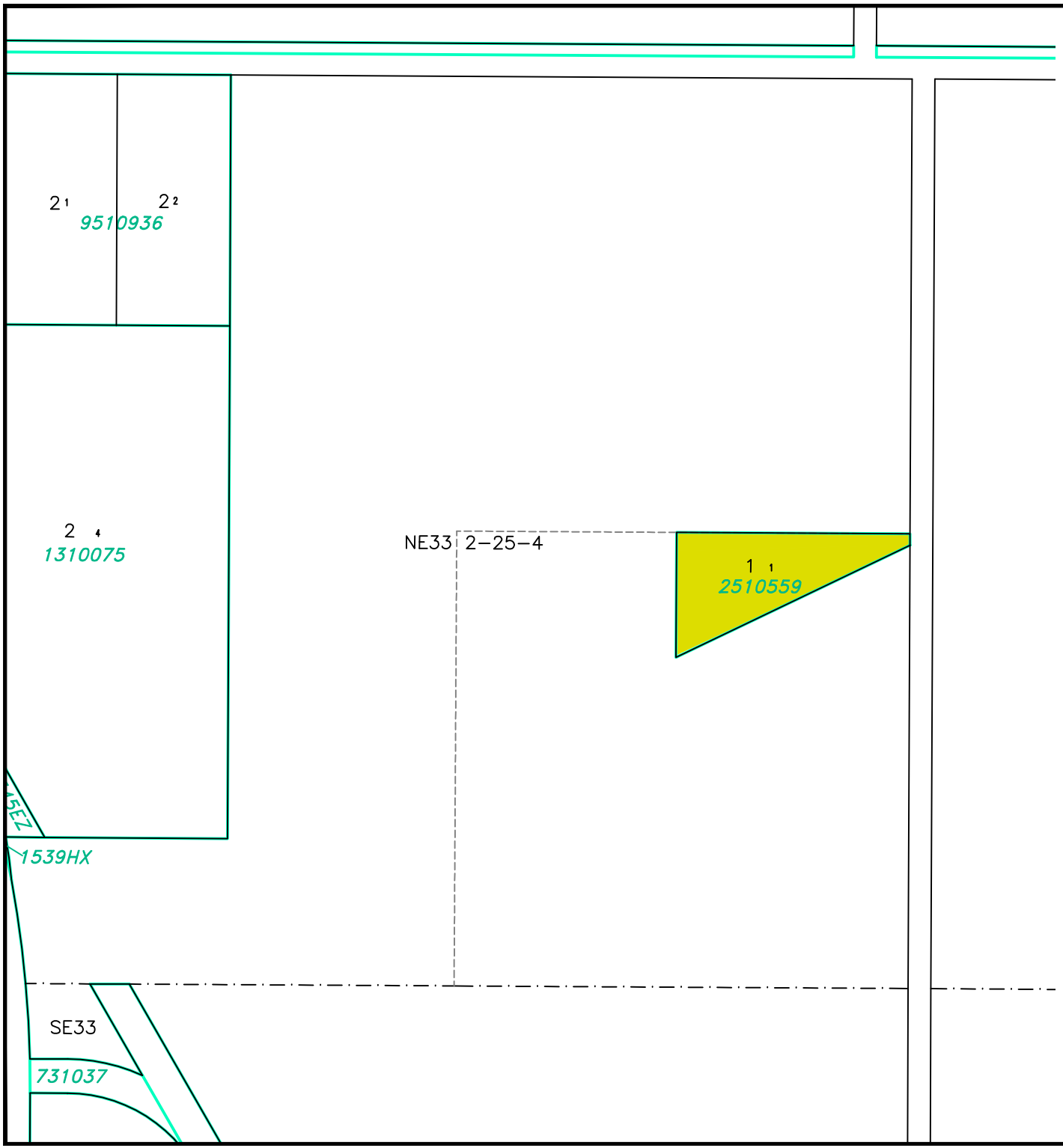

CARDSTON COUNTY
LAND USE DISTRICTS

MAP 76

Portion of LSD 9 Within
NE 1/4 SEC 33 TWP 2, RGE 25, W 4 M

LAND USE DISTRICTS

Bylaw No: 762.2021
Date: May 25, 2021
Amended To Bylaw #: 839/2024

- AGRICULTURAL - AG
- HAMLET - H
- SINGLE-LOT COUNTRY RESIDENTIAL - SCR
- GROUPED COUNTRY RESIDENTIAL - 1 - GCR -1
- GROUPED COUNTRY RESIDENTIAL - 2 - GCR-2
- RURAL SMALL HOLDINGS - RSH
- RURAL RECREATIONAL - RR
- RURAL COMMERCIAL/INDUSTRIAL 1 - RCI 1
- RURAL COMMERCIAL/INDUSTRIAL 2 - RCI 2
- RURAL COMMERCIAL/INDUSTRIAL 3 - RCI 3
- DIRECT CONTROL - DC
- DESIGNATED HAMLET/URBAN BOUNDARY

SCALE 1:5000

MAP PREPARED BY:
OLDMAN RIVER REGIONAL SERVICES COMMISSION
3105 16th AVENUE NORTH, LETHBRIDGE, ALBERTA
TEL. 329-1344
"NOT RESPONSIBLE FOR ERRORS OR OMMISSIONS"

OLDMAN RIVER REGIONAL SERVICES COMMISSION

May 28, 2026 N:\Cardston-County\Cardston County LUD & Land Use Redesignations\
Cardston County LUB 762.2021 May 2021 (LUD Maps Amended to Bylaw 870.2026).dwg

CARDSTON COUNTY
LAND USE DISTRICTS

MAP 77

Portion of Lots 2 & 3, Block 1,
Plan 1411349 within
SE 1/4 SEC 22 TWP 2, RGE 25, W 4 M

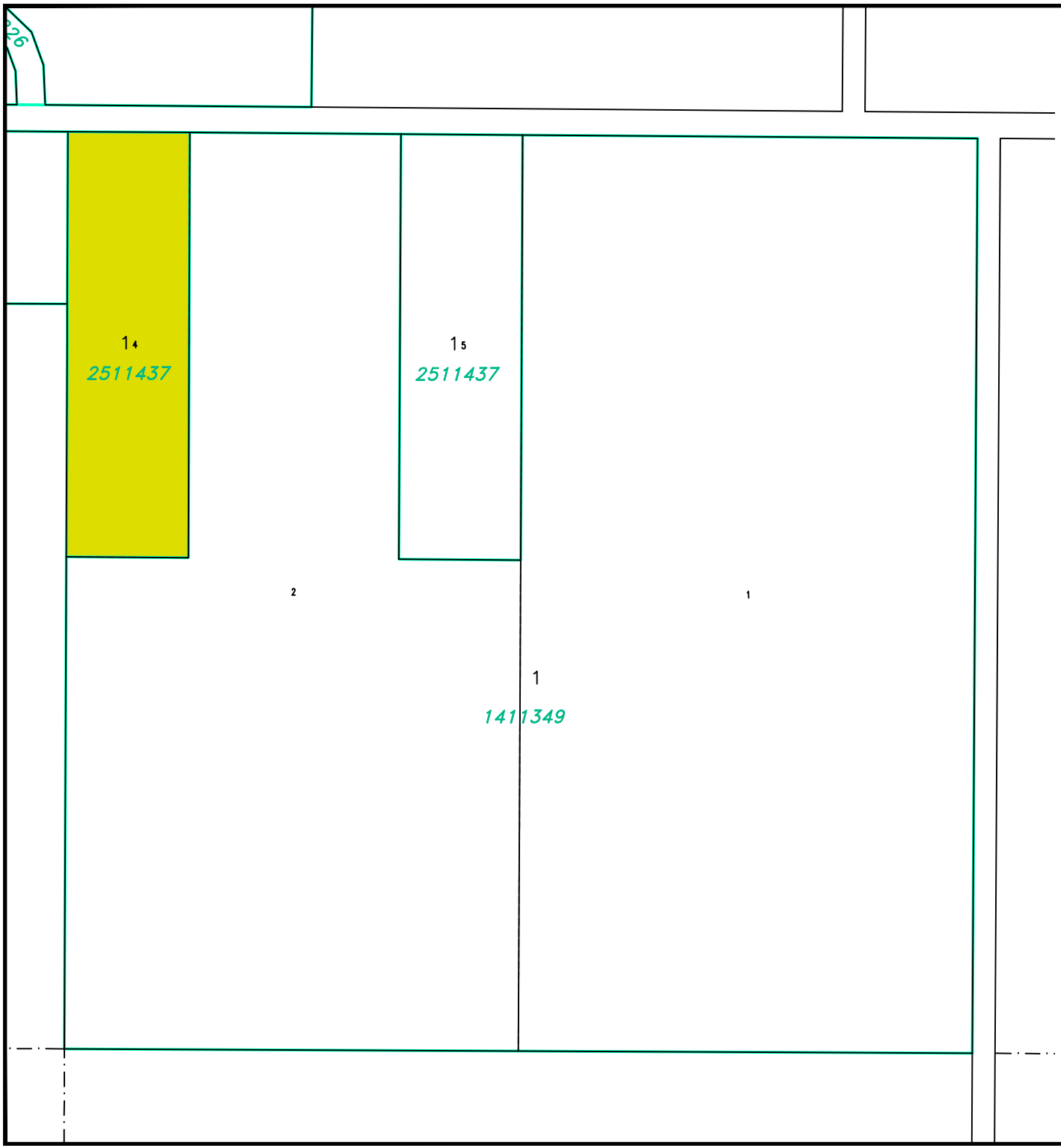

LAND USE DISTRICTS

Bylaw No: 762.2021
Date: May 25, 2021
Amended To Bylaw #: 840/2024

- AGRICULTURAL - AG
- HAMLET - H
- SINGLE-LOT COUNTRY RESIDENTIAL - SCR
- GROUPED COUNTRY RESIDENTIAL - 1 - GCR -1
- GROUPED COUNTRY RESIDENTIAL - 2 - GCR-2
- RURAL SMALL HOLDINGS - RSH
- RURAL RECREATIONAL - RR
- RURAL COMMERCIAL/INDUSTRIAL 1 - RCI 1
- RURAL COMMERCIAL/INDUSTRIAL 2 - RCI 2
- RURAL COMMERCIAL/INDUSTRIAL 3 - RCI 3
- DIRECT CONTROL - DC
- DESIGNATED HAMLET/URBAN BOUNDARY

SCALE 1:5000

MAP PREPARED BY:
OLDMAN RIVER REGIONAL SERVICES COMMISSION
3105 16th AVENUE NORTH, LETHBRIDGE, ALBERTA
TEL. 329-1344 T1H 5E8
"NOT RESPONSIBLE FOR ERRORS OR OMMISSIONS"

OLDMAN RIVER REGIONAL SERVICES COMMISSION

May 28, 2026 N:\Cardston-County\Cardston County LUD & Land Use Redesignations\
Cardston County LUB 762.2021 May 2021 (LUD Maps Amended to Bylaw 870.2026).dwg

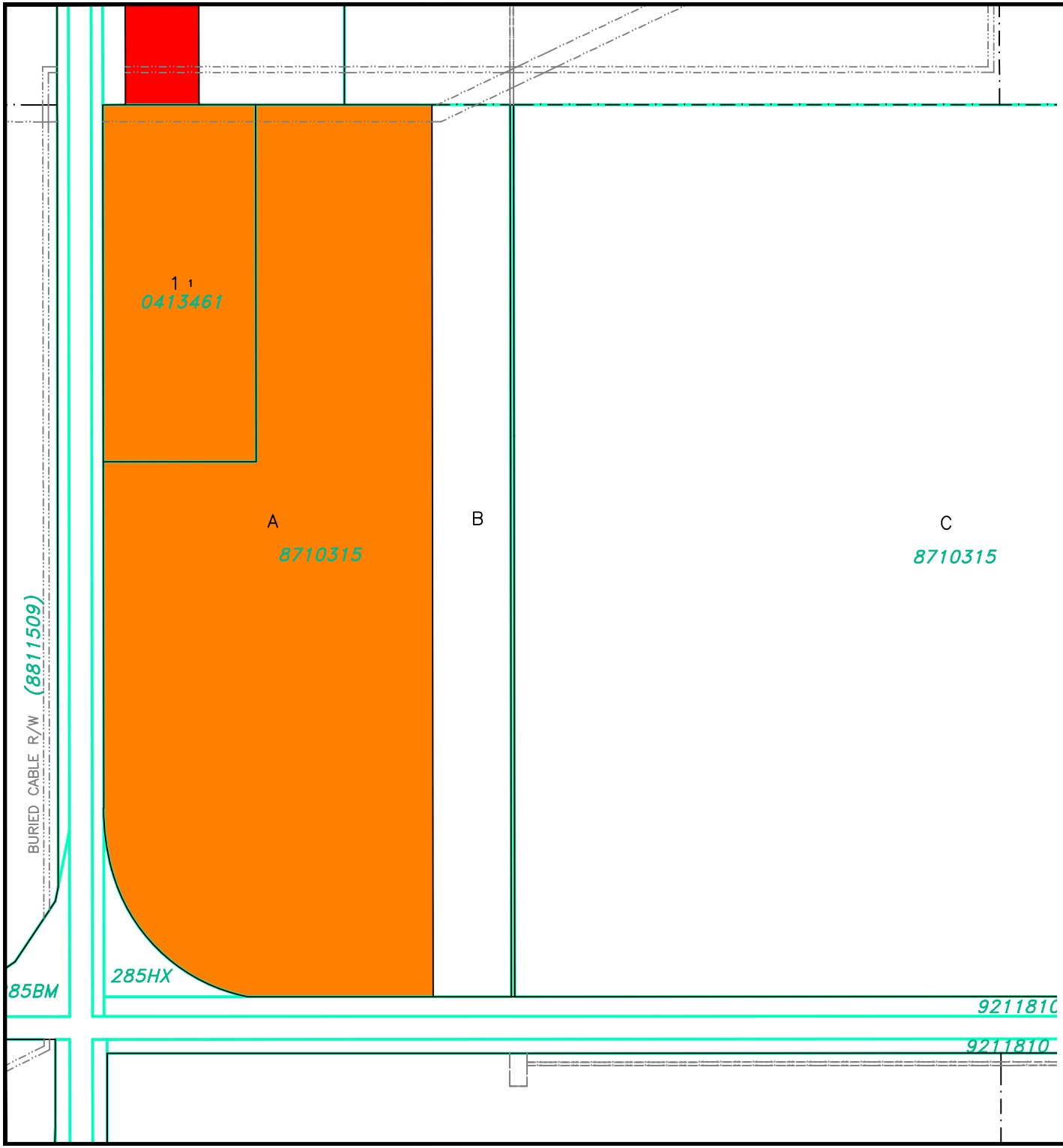

CARDSTON COUNTY
LAND USE DISTRICTS

MAP 78

Portions of
SW 1/4 SEC 16 TWP 6, RGE 21, W 4 M

LAND USE DISTRICTS

Bylaw No: 762.2021
Date: May 25, 2021
Amended To Bylaw #: 868.2026

- AGRICULTURAL - AG
- HAMLET - H
- SINGLE-LOT COUNTRY RESIDENTIAL - SCR
- GROUPED COUNTRY RESIDENTIAL - 1 - GCR -1
- GROUPED COUNTRY RESIDENTIAL - 2 - GCR-2
- RURAL SMALL HOLDINGS - RSH
- RURAL RECREATIONAL - RR
- RURAL COMMERCIAL/INDUSTRIAL 1 - RCI 1
- RURAL COMMERCIAL/INDUSTRIAL 2 - RCI 2
- RURAL COMMERCIAL/INDUSTRIAL 3 - RCI 3
- DIRECT CONTROL - DC
- DESIGNATED HAMLET/URBAN BOUNDARY

SCALE 1:5000

MAP PREPARED BY:
OLDMAN RIVER REGIONAL SERVICES COMMISSION
3105 16th AVENUE NORTH, LETHBRIDGE, ALBERTA
TEL. 329-1344 T1H 5E8
"NOT RESPONSIBLE FOR ERRORS OR OMMISSIONS"

OLDMAN RIVER REGIONAL SERVICES COMMISSION

May 28, 2026 N:\Cardston-County\Cardston County LUD & Land Use Redesignations\
Cardston County LUB 762.2021 May 2021 (LUD Maps Amended to Bylaw 870.2026).dwg

CARDSTON COUNTY
LAND USE DISTRICTS

MAP 79

NE1/4 SEC 2 TWP 1, RGE 21, W 4 M

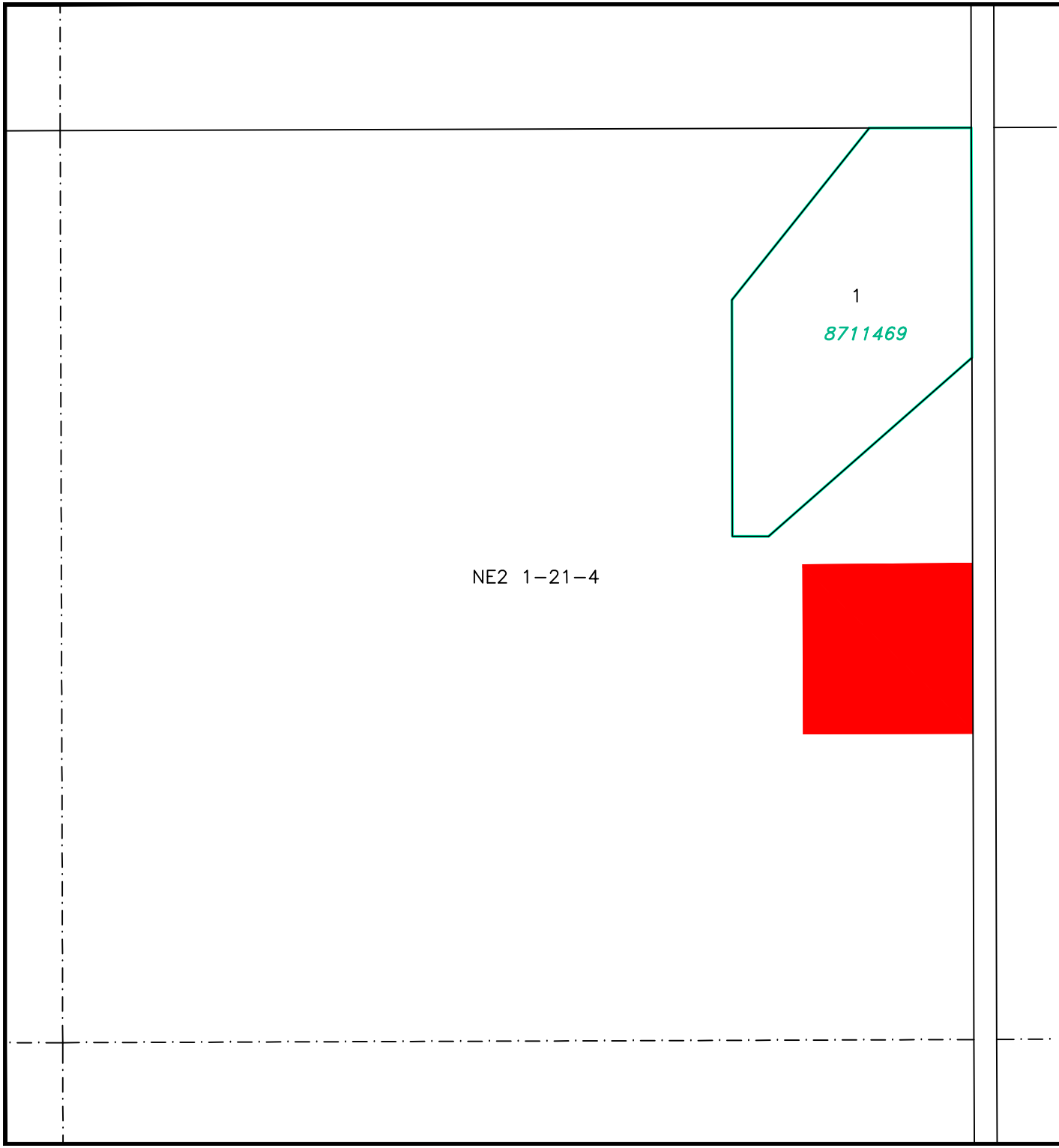

LAND USE DISTRICTS

Bylaw No: 762.2021
Date: May 25, 2021
Amended To Bylaw #: 850.2025

- AGRICULTURAL - AG
- HAMLET - H
- SINGLE-LOT COUNTRY RESIDENTIAL - SCR
- GROUPED COUNTRY RESIDENTIAL - 1 - GCR -1
- GROUPED COUNTRY RESIDENTIAL - 2 - GCR-2
- RURAL SMALL HOLDINGS - RSH
- RURAL RECREATIONAL - RR
- RURAL COMMERCIAL/INDUSTRIAL 1 - RCI 1
- RURAL COMMERCIAL/INDUSTRIAL 2 - RCI 2
- RURAL COMMERCIAL/INDUSTRIAL 3 - RCI 3
- DIRECT CONTROL - DC
- DESIGNATED HAMLET/URBAN BOUNDARY

SCALE 1:5000

MAP PREPARED BY:
OLDMAN RIVER REGIONAL SERVICES COMMISSION
3105 16th AVENUE NORTH, LETHBRIDGE, ALBERTA
TEL. 329-1344 T1H 5E8
"NOT RESPONSIBLE FOR ERRORS OR OMMISSIONS"

OLDMAN RIVER REGIONAL SERVICES COMMISSION

May 28, 2026 N:\Cardston-County\Cardston County LUD & Land Use Redesignations\
Cardston County LUB 762.2021 May 2021 (LUD Maps Amended to Bylaw 870.2026).dwg

CARDSTON COUNTY
LAND USE DISTRICTS

MAP 80

SE1/4 SEC 10 TWP 5, RGE 22, W 4 M

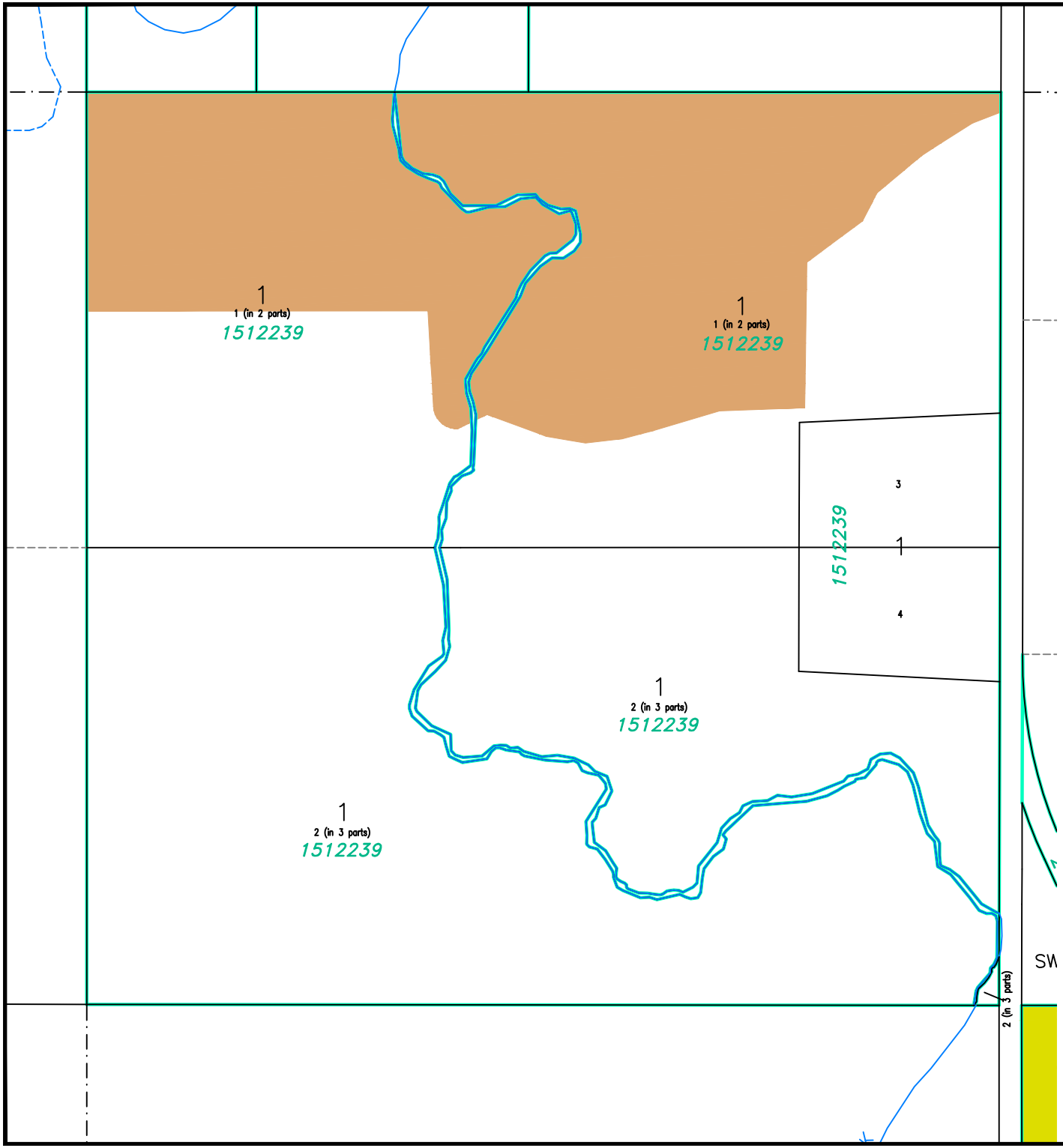

LAND USE DISTRICTS

Bylaw No: 762.2021
Date: May 25, 2021
Amended To Bylaw #: 855.2025

- AGRICULTURAL - AG
- HAMLET - H
- SINGLE-LOT COUNTRY RESIDENTIAL - SCR
- GROUPED COUNTRY RESIDENTIAL - 1 - GCR -1
- GROUPED COUNTRY RESIDENTIAL - 2 - GCR-2
- RURAL SMALL HOLDINGS - RSH
- RURAL RECREATIONAL - RR
- RURAL COMMERCIAL/INDUSTRIAL 1 - RCI 1
- RURAL COMMERCIAL/INDUSTRIAL 2 - RCI 2
- RURAL COMMERCIAL/INDUSTRIAL 3 - RCI 3
- DIRECT CONTROL - DC
- DESIGNATED HAMLET/URBAN BOUNDARY

SCALE 1:5000

MAP PREPARED BY:
OLDMAN RIVER REGIONAL SERVICES COMMISSION
3105 16th AVENUE NORTH, LETHBRIDGE, ALBERTA
TEL. 329-1344
"NOT RESPONSIBLE FOR ERRORS OR OMMISSIONS"

OLDMAN RIVER REGIONAL SERVICES COMMISSION

May 28, 2026 N:\Cardston-County\Cardston County LUD & Land Use Redesignations\
Cardston County LUB 762.2021 May 2021 (LUD Maps Amended to Bylaw 870.2026).dwg

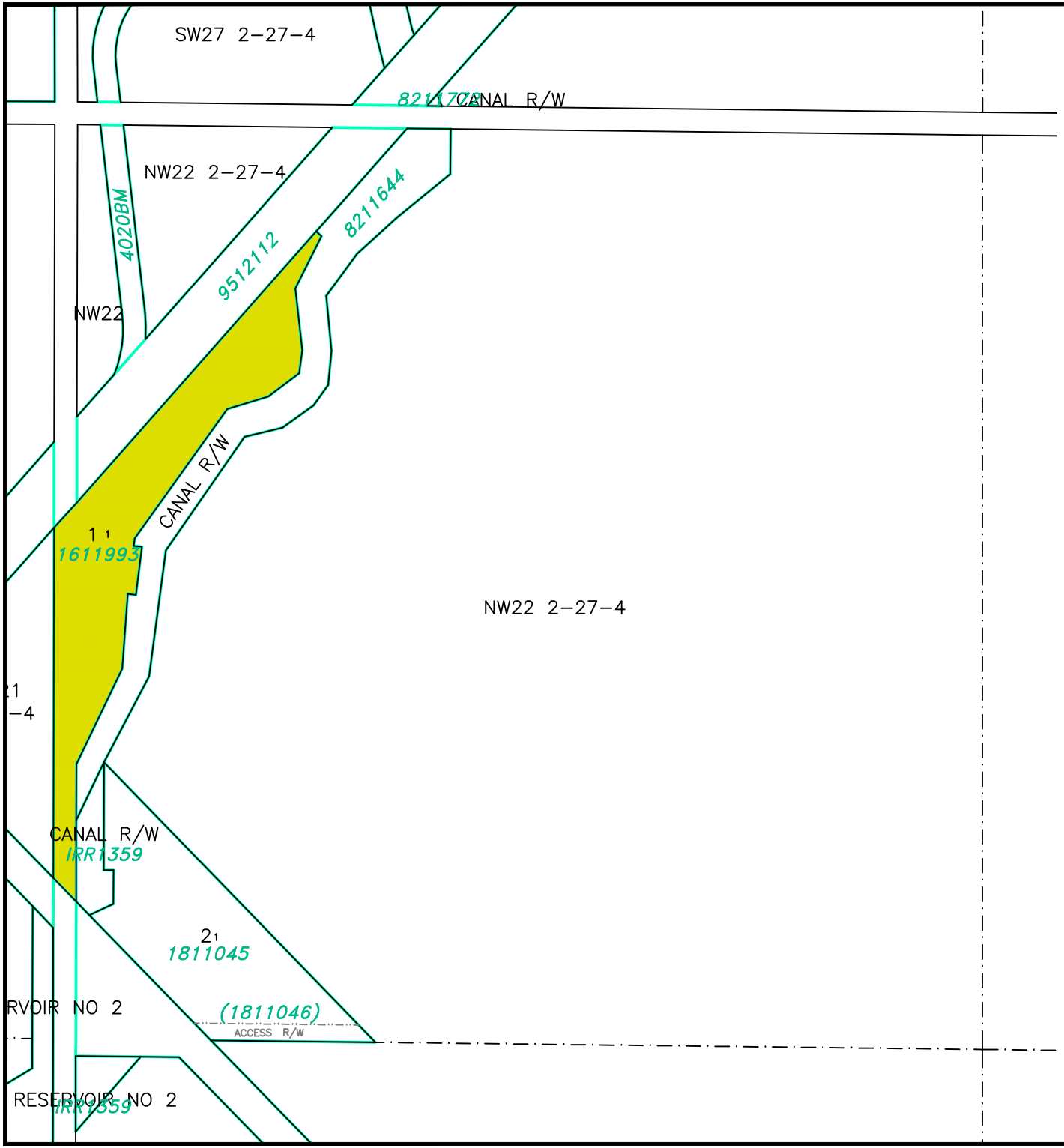

CARDSTON COUNTY
LAND USE DISTRICTS

MAP 81

LOT 1, BLOCK 1, PLAN 1611993 IN
NW1/4 SEC 22 TWP 2, RGE 27, W 4 M

LAND USE DISTRICTS

Bylaw No: 762.2021
Date: May 25, 2021
Amended To Bylaw #: 861.2025

- AGRICULTURAL - AG
- HAMLET - H
- SINGLE-LOT COUNTRY RESIDENTIAL - SCR
- GROUPED COUNTRY RESIDENTIAL - 1 - GCR -1
- GROUPED COUNTRY RESIDENTIAL - 2 - GCR-2
- RURAL SMALL HOLDINGS - RSH
- RURAL RECREATIONAL - RR
- RURAL COMMERCIAL/INDUSTRIAL 1 - RCI 1
- RURAL COMMERCIAL/INDUSTRIAL 2 - RCI 2
- RURAL COMMERCIAL/INDUSTRIAL 3 - RCI 3
- DIRECT CONTROL - DC
- DESIGNATED HAMLET/URBAN BOUNDARY

SCALE 1:5000

MAP PREPARED BY:
OLDMAN RIVER REGIONAL SERVICES COMMISSION
3105 16th AVENUE NORTH, LETHBRIDGE, ALBERTA
TEL. 329-1344 T1H 5E8
"NOT RESPONSIBLE FOR ERRORS OR OMMISSIONS"

OLDMAN RIVER REGIONAL SERVICES COMMISSION

May 28, 2026 N:\Cardston-County\Cardston County LUD & Land Use Redesignations\
Cardston County LUB 762.2021 May 2021 (LUD Maps Amended to Bylaw 870.2026).dwg

CARDSTON COUNTY
LAND USE DISTRICTS

MAP 82

PORTION OF
LOT 4, BLOCK 2, PLAN 1912538 IN
NW 1/4 SEC 7, TWP 2, RGE 26, W 4 M

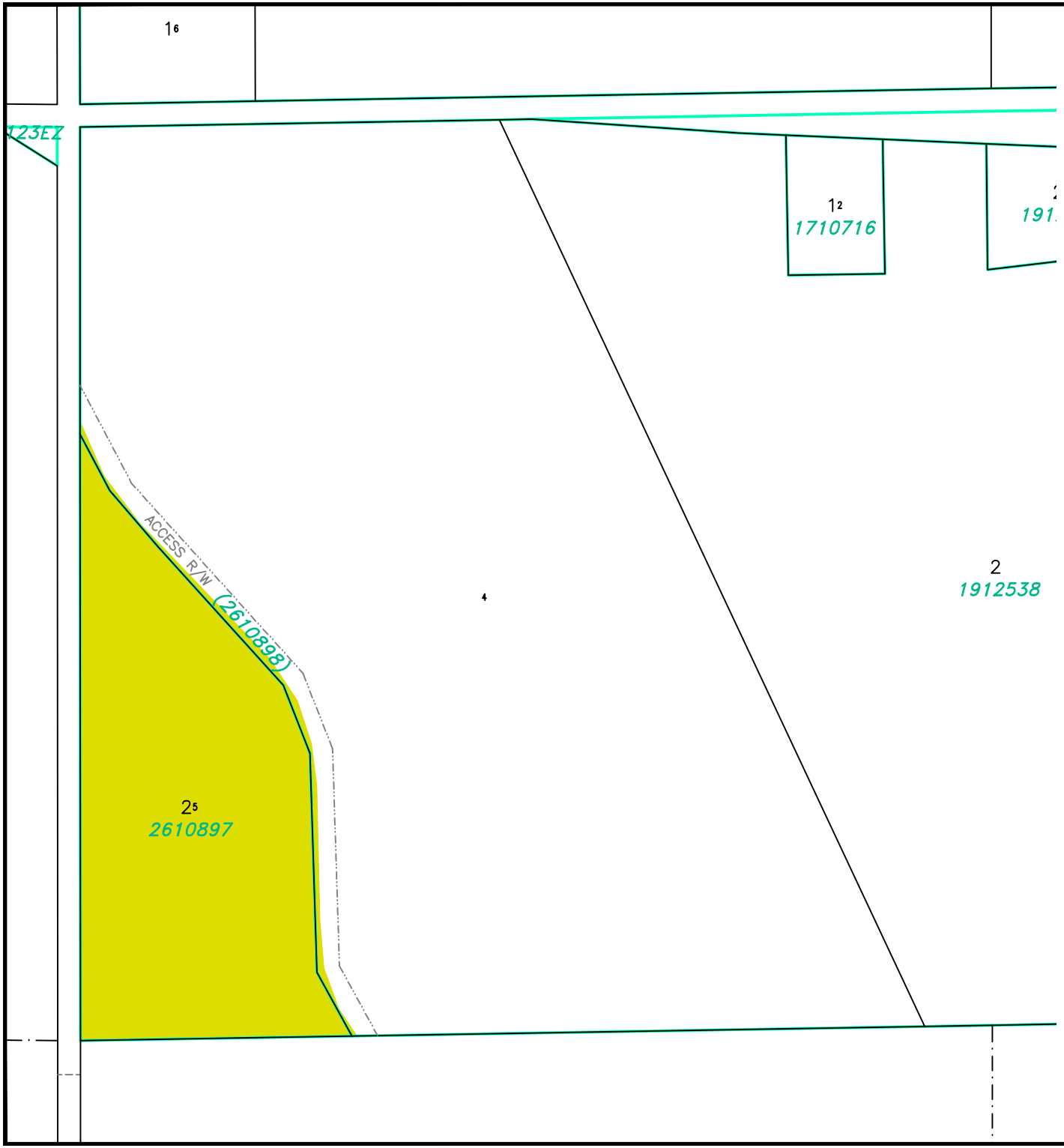

LAND USE DISTRICTS

Bylaw No: 762.2021
Date: May 25, 2021
Amended To Bylaw #: 862.2025

- AGRICULTURAL - AG
- HAMLET - H
- SINGLE-LOT COUNTRY RESIDENTIAL - SCR
- GROUPED COUNTRY RESIDENTIAL - 1 - GCR -1
- GROUPED COUNTRY RESIDENTIAL - 2 - GCR-2
- RURAL SMALL HOLDINGS - RSH
- RURAL RECREATIONAL - RR
- RURAL COMMERCIAL/INDUSTRIAL 1 - RCI 1
- RURAL COMMERCIAL/INDUSTRIAL 2 - RCI 2
- RURAL COMMERCIAL/INDUSTRIAL 3 - RCI 3
- DIRECT CONTROL - DC
- DESIGNATED HAMLET/URBAN BOUNDARY

SCALE 1:5000

MAP PREPARED BY:
OLDMAN RIVER REGIONAL SERVICES COMMISSION
3105 16th AVENUE NORTH, LETHBRIDGE, ALBERTA
TEL. 329-1344 T1H 5E8
"NOT RESPONSIBLE FOR ERRORS OR OMMISSIONS"

OLDMAN RIVER REGIONAL SERVICES COMMISSION

May 28, 2026 N:\Cardston-County\Cardston County LUD & Land Use Redesignations\
Cardston County LUB 762.2021 May 2021 (LUD Maps Amended to Bylaw 870.2026).dwg

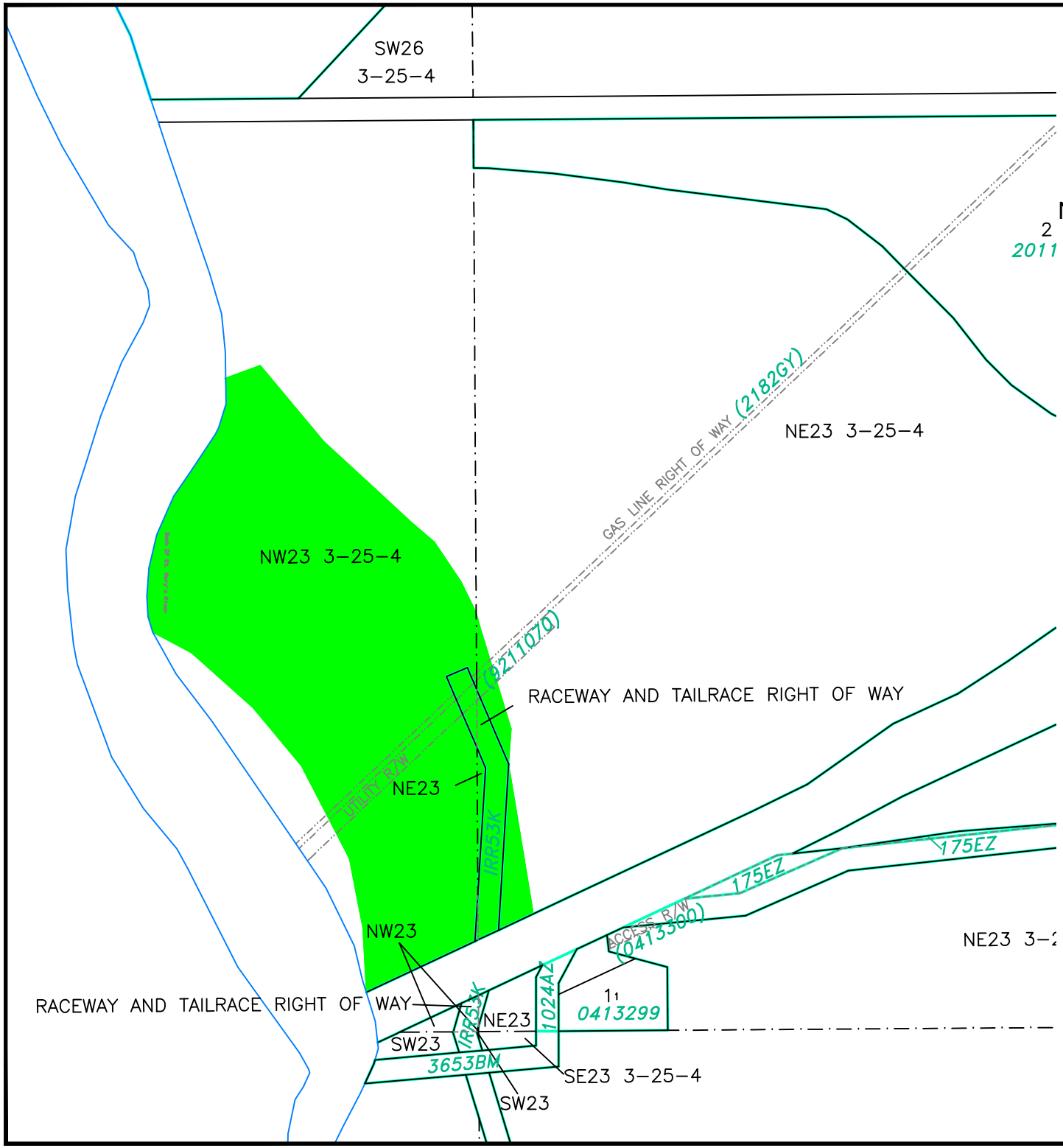

CARDSTON COUNTY
LAND USE DISTRICTS

MAP 83

Portion of
N 1/2 SEC 23, TWP 3, RGE 25, W 4 M

LAND USE DISTRICTS

Bylaw No: 762.2021
Date: May 25, 2021
Amending Bylaw 846.2024

- AGRICULTURAL - AG
- HAMLET - H
- SINGLE-LOT COUNTRY RESIDENTIAL - SCR
- GROUPED COUNTRY RESIDENTIAL - 1 - GCR -1
- GROUPED COUNTRY RESIDENTIAL - 2 - GCR-2
- RURAL SMALL HOLDINGS - RSH
- RURAL RECREATIONAL - RR
- RURAL COMMERCIAL/INDUSTRIAL 1 - RCI 1
- RURAL COMMERCIAL/INDUSTRIAL 2 - RCI 2
- RURAL COMMERCIAL/INDUSTRIAL 3 - RCI 3
- DIRECT CONTROL - DC
- DESIGNATED HAMLET/URBAN BOUNDARY

SCALE 1:5000

MAP PREPARED BY:
OLDMAN RIVER REGIONAL SERVICES COMMISSION
3105 16th AVENUE NORTH, LETHBRIDGE, ALBERTA
TEL. 329–1344
T1H 5E8
"NOT RESPONSIBLE FOR ERRORS OR OMMISSIONS"

OLDMAN RIVER REGIONAL SERVICES COMMISSION

May 28, 2026 N:\Cardston-County\Cardston County LUD & Land Use Redesignations\
Cardston County LUB 762.2021 May 2021 (LUD Maps Amended to Bylaw 870.2026).dwg

CARDSTON COUNTY
LAND USE DISTRICTS

MAP 84

LOT 2, BLOCK 1, PLAN 0414296

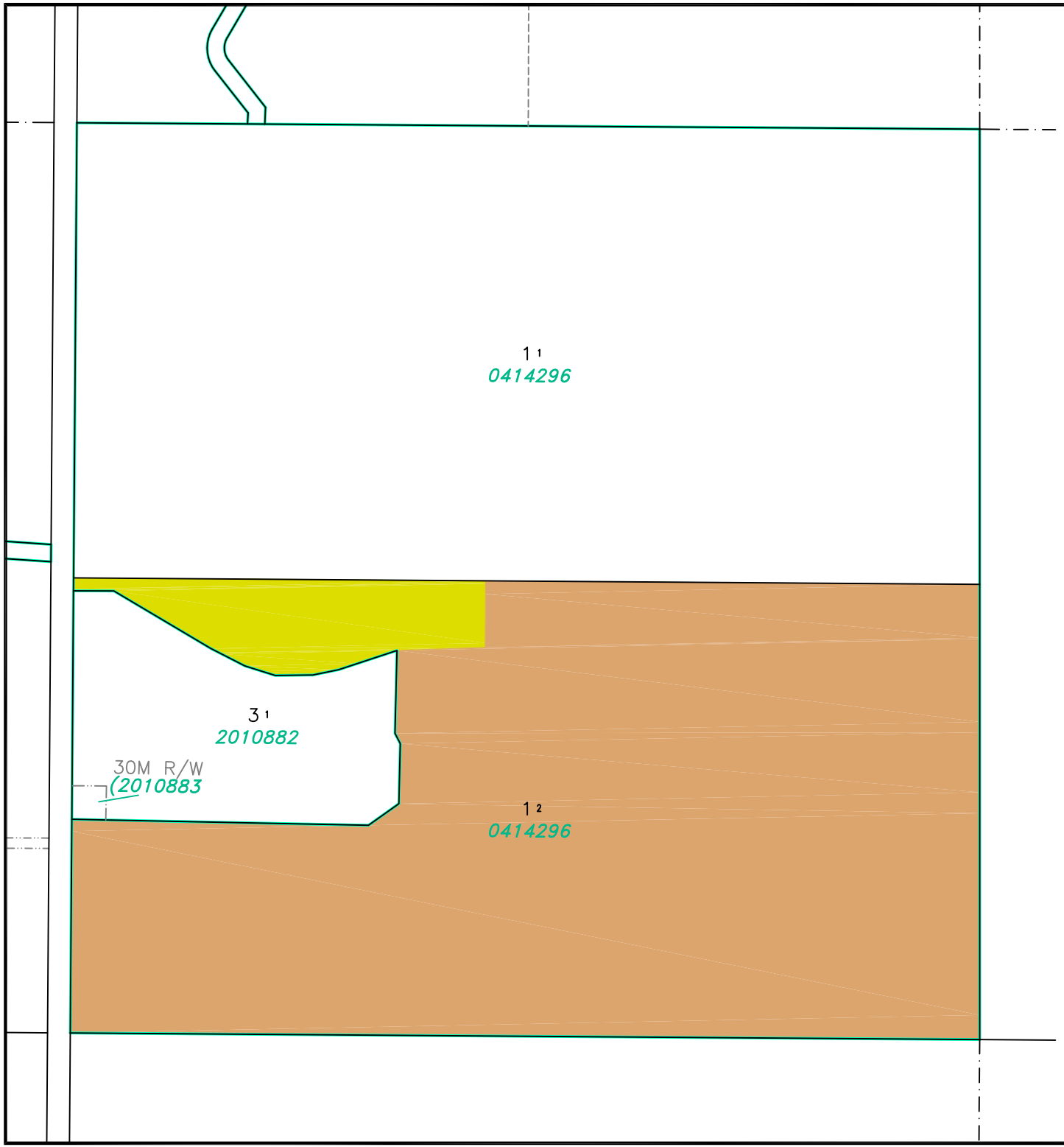

LAND USE DISTRICTS

Bylaw No: 762.2021
Date: May 25, 2021
Amending Bylaw 873.2026

- AGRICULTURAL - AG
- HAMLET - H
- SINGLE-LOT COUNTRY RESIDENTIAL - SCR
- GROUPED COUNTRY RESIDENTIAL - 1 - GCR -1
- GROUPED COUNTRY RESIDENTIAL - 2 - GCR-2
- RURAL SMALL HOLDINGS - RSH
- RURAL RECREATIONAL - RR
- RURAL COMMERCIAL/INDUSTRIAL 1 - RCI 1
- RURAL COMMERCIAL/INDUSTRIAL 2 - RCI 2
- RURAL COMMERCIAL/INDUSTRIAL 3 - RCI 3
- DIRECT CONTROL - DC
- DESIGNATED HAMLET/URBAN BOUNDARY

SCALE 1:5000

MAP PREPARED BY:
OLDMAN RIVER REGIONAL SERVICES COMMISSION
3105 16th AVENUE NORTH, LETHBRIDGE, ALBERTA
TEL. 329-1344 T1H 5E8
"NOT RESPONSIBLE FOR ERRORS OR OMMISSIONS"

OLDMAN RIVER REGIONAL SERVICES COMMISSION

N

June 01, 2026 N:\Cardston-County\Cardston County LUD & Land Use Redesignations\
Cardston County LUB 762.2021 May 2021 (LUD Maps Amended to Bylaw 874.2026).dwg

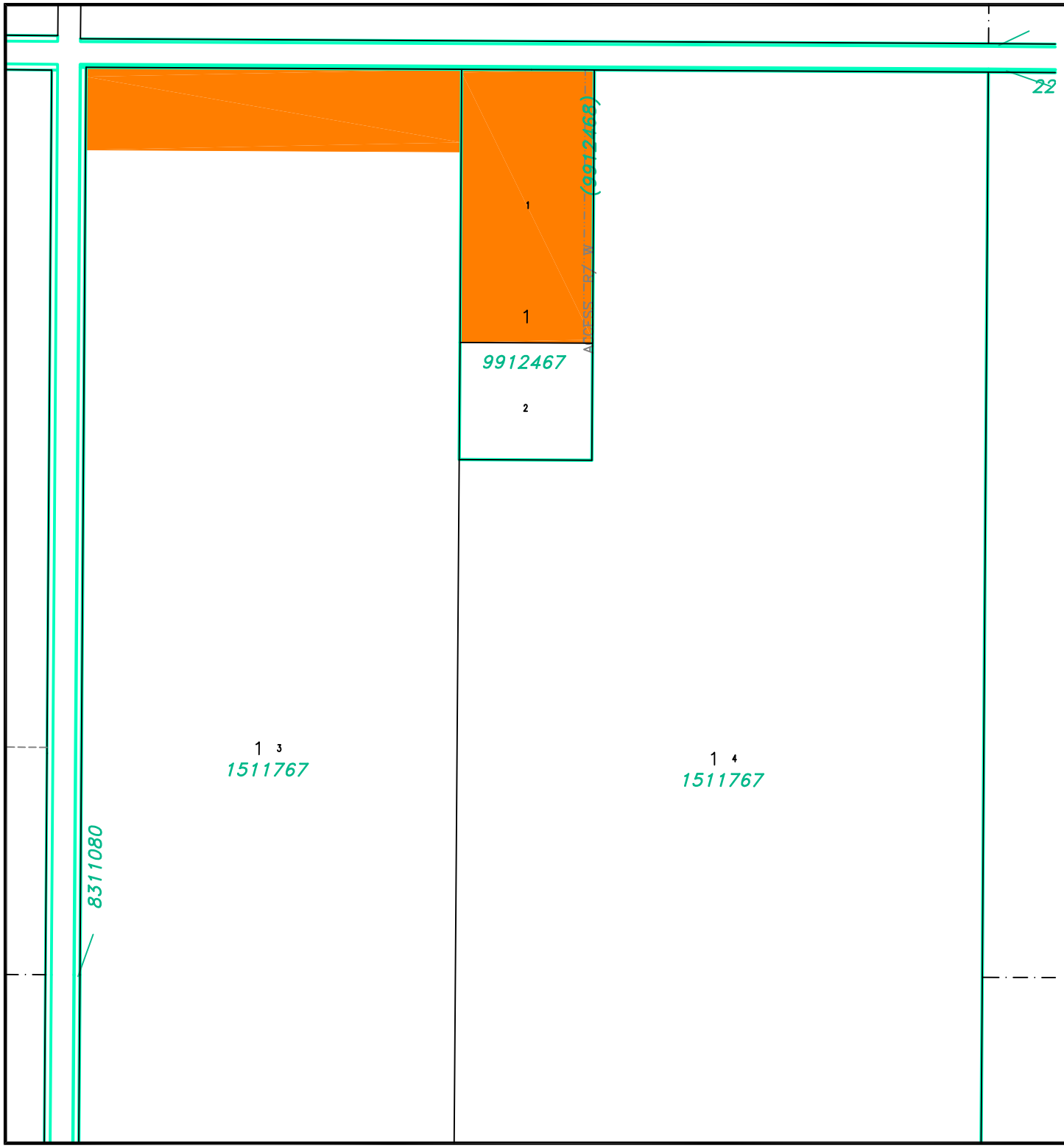

CARDSTON COUNTY
LAND USE DISTRICTS

MAP 85

LOT 1, BLOCK 1, PLAN 9912467 &
LOT 3, BLOCK 1, PLAN 1511767

LAND USE DISTRICTS

Bylaw No: 762.2021
Date: May 25, 2021
Amending Bylaw 874.2026

- AGRICULTURAL - AG
- HAMLET - H
- SINGLE-LOT COUNTRY RESIDENTIAL - SCR
- GROUPED COUNTRY RESIDENTIAL - 1 - GCR -1
- GROUPED COUNTRY RESIDENTIAL - 2 - GCR-2
- RURAL SMALL HOLDINGS - RSH
- RURAL RECREATIONAL - RR
- RURAL COMMERCIAL/INDUSTRIAL 1 - RCI 1
- RURAL COMMERCIAL/INDUSTRIAL 2 - RCI 2
- RURAL COMMERCIAL/INDUSTRIAL 3 - RCI 3
- DIRECT CONTROL - DC
- DESIGNATED HAMLET/URBAN BOUNDARY

SCALE 1:5000

MAP PREPARED BY:
OLDMAN RIVER REGIONAL SERVICES COMMISSION
3105 16th AVENUE NORTH, LETHBRIDGE, ALBERTA
TEL. 329-1344 T1H 5E8
"NOT RESPONSIBLE FOR ERRORS OR OMMISSIONS"

OLDMAN RIVER REGIONAL SERVICES COMMISSION

N

June 09, 2026 N:\Cardston-County\Cardston County LUD & Land Use Redesignations\
Cardston County LUB 762.2021 May 2021 (LUD Maps Amended to Bylaw 874.2026).dwg

CARDSTON COUNTY
LAND USE DISTRICTS

MAP 86

LOT 1, BLOCK 2, PLAN 0915228 IN
NW1/4 SEC 35 TWP 2, RGE 26, W 4 M

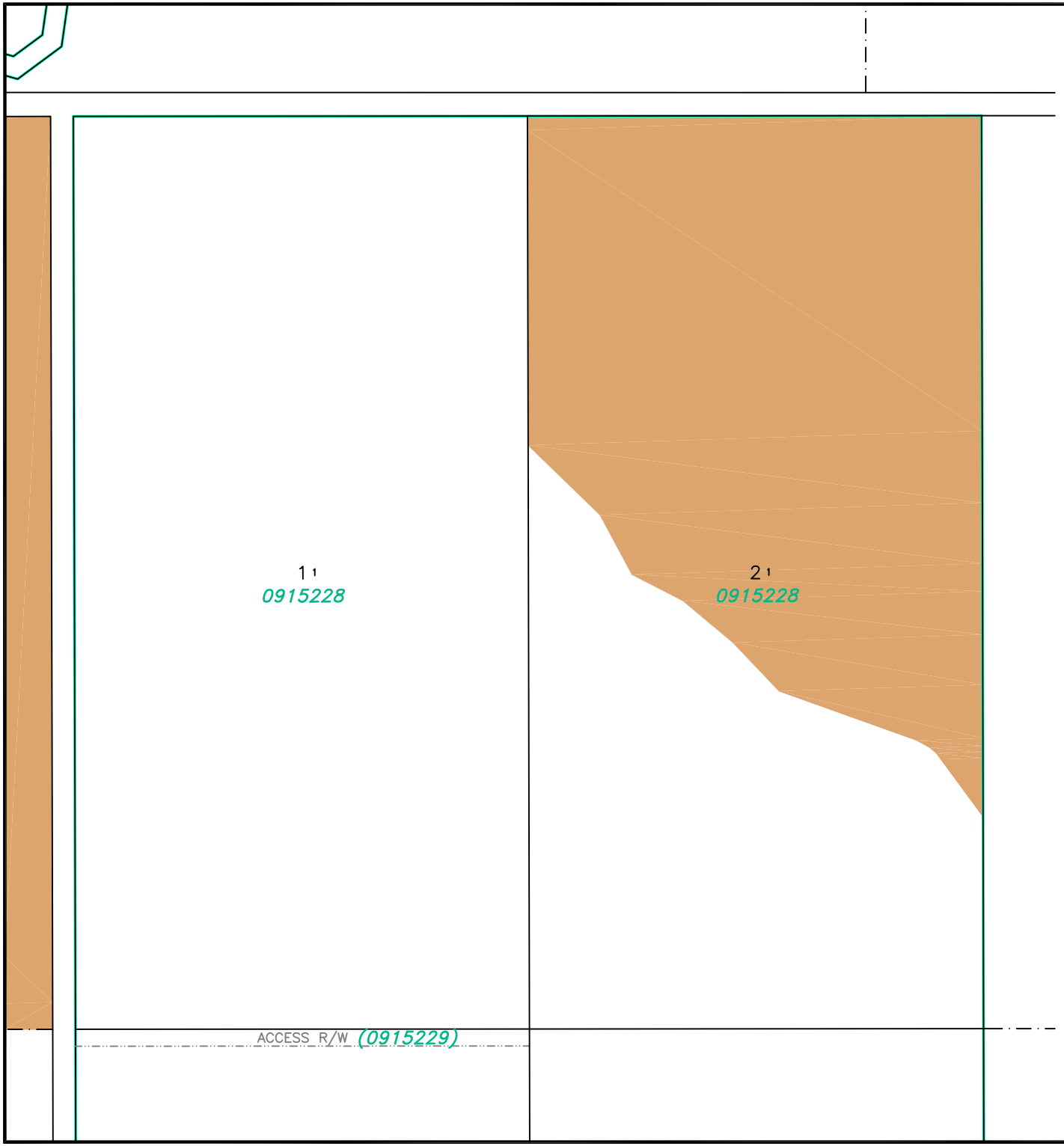

LAND USE DISTRICTS

Bylaw No: 762.2021
Date: May 25, 2021
Amended To Bylaw #: 876.2026

- AGRICULTURAL - AG
- HAMLET - H
- SINGLE-LOT COUNTRY RESIDENTIAL - SCR
- GROUPED COUNTRY RESIDENTIAL - 1 - GCR -1
- GROUPED COUNTRY RESIDENTIAL - 2 - GCR-2
- RURAL SMALL HOLDINGS - RSH
- RURAL RECREATIONAL - RR
- RURAL COMMERCIAL/INDUSTRIAL 1 - RCI 1
- RURAL COMMERCIAL/INDUSTRIAL 2 - RCI 2
- RURAL COMMERCIAL/INDUSTRIAL 3 - RCI 3
- DIRECT CONTROL - DC
- DESIGNATED HAMLET/URBAN BOUNDARY

SCALE 1:5000

MAP PREPARED BY:
OLDMAN RIVER REGIONAL SERVICES COMMISSION
3105 16th AVENUE NORTH, LETHBRIDGE, ALBERTA
TEL. 328-1344 T1H 5E8
"NOT RESPONSIBLE FOR ERRORS OR OMMISSIONS"

OLDMAN RIVER REGIONAL SERVICES COMMISSION

N

August 24, 2026 N:\Cardston-County\Cardston County LUD & Land Use Redesignations\
Cardston County LUB 762.2021 May 2021 (LUD Maps Amended to Bylaw 878.2026).dwg