MUNICIPAL DISTRICT OF TABER

LAND USE DISTRICT MAP

Bylaw No. 2011, March 11, 2025

Amended To Bylaw 2029, February 10, 2026.

N

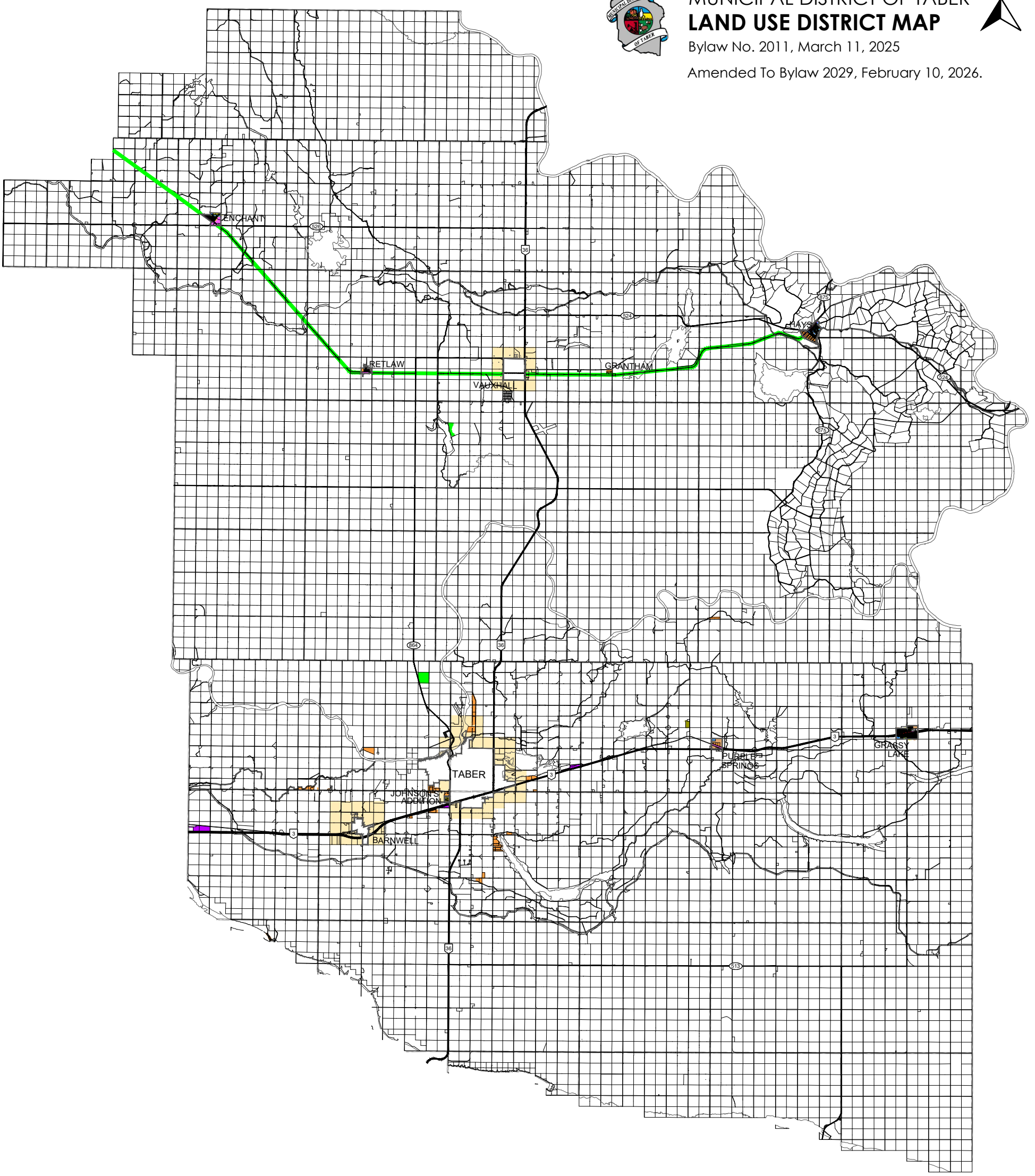

- Rural Agricultural - RA
- Rural/Urban Fringe – R/UF
- Grouped Rural Industrial – GRI
- Grouped Country Residential – GCR
- Grouped Country Mixed Use – GCM
- Rural Highway Commercial – RHC
- Private Commercial Recreation – PCR
- Hamlet Residential – HR
- Hamlet Commercial – HC
- Hamlet Industrial – HI
- Hamlet Public and Institutional – HP/I
- Hamlet Transitional/Agricultural – HT/A
- Locality of Retlaw Direct Control – LR-DC
- Direct Control – DC
- Linear Parcel Direct Control – LP-DC

MAP 1 - OVERVIEW MAP

MUNICIPAL DISTRICT OF TABER

LAND USE DISTRICT MAP

Bylaw No. 2011, March 11, 2025

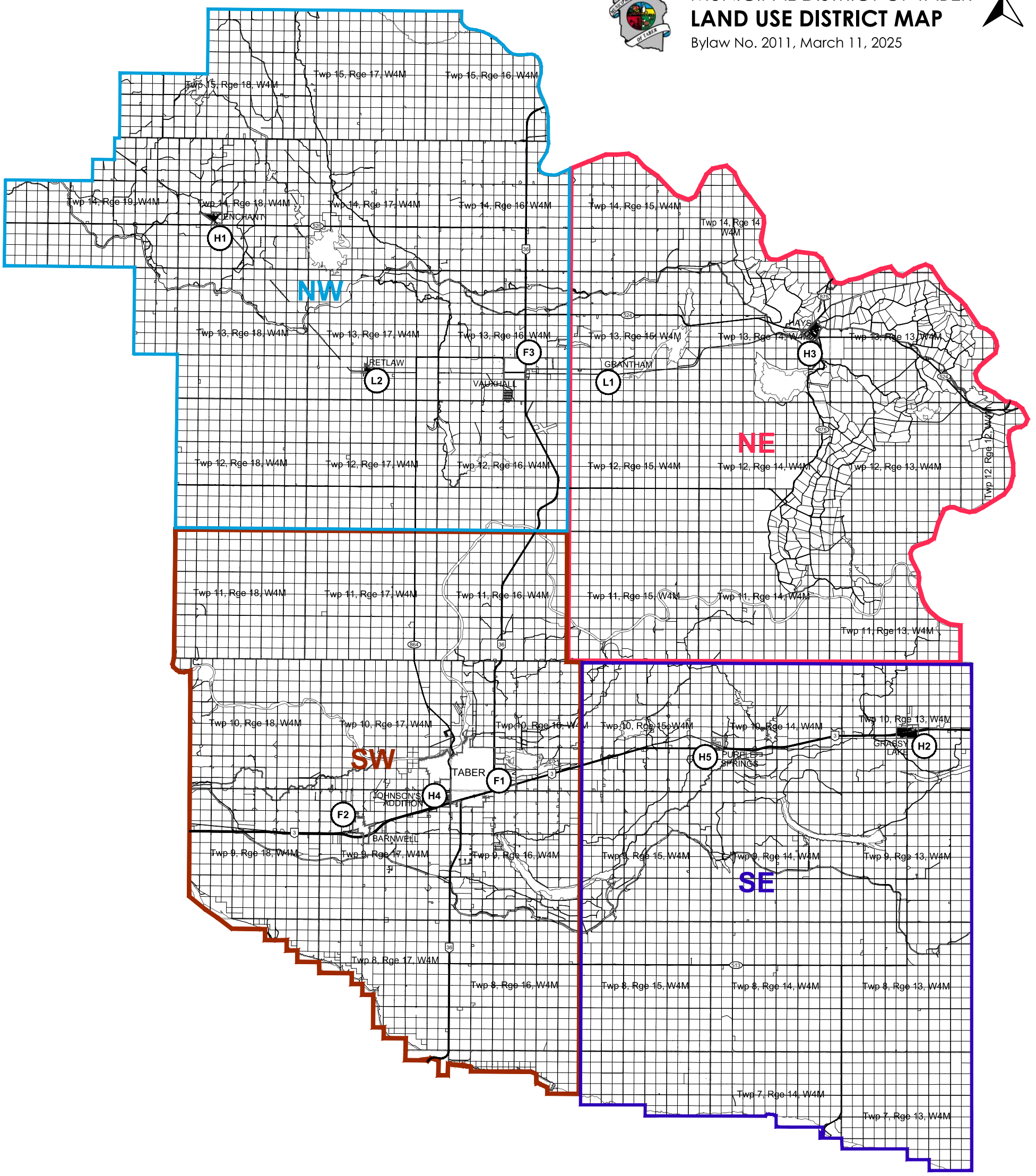

Fringe Maps

F1 - Taber
F2 - Barnwell
F3 - Vauxhall

Hamlet Maps

H1 - Enchant
H2 - Grassy Lake
H3 - Hays
H4 - Johnson's Addition
H5 - Purple Springs

Locality Maps

L1 - Grantham
L2 - Retlaw

MAP 2 - GUIDE MAP

Twp 10, Rge 17, W4M

Twp 10, Rge 16, W4M

TABER

Rural Agricultural - RA
Rural / Urban Fringe - R/UF
Grouped Rural Industrial - GRI
Grouped Country Residential - GCR
Hamlet Residential - HR
Hamlet Commercial - HC
Direct Control - DC

MUNICIPAL DISTRICT OF TABER

LAND USE DISTRICT MAP

Bylaw No. 2011, March 11, 2025

N

F1 - TABER FRINGE AREA

MUNICIPAL DISTRICT OF TABER

LAND USE DISTRICT MAP

Bylaw No. 2011, March 11, 2025

N

F2 - BARNWELL FRINGE AREA

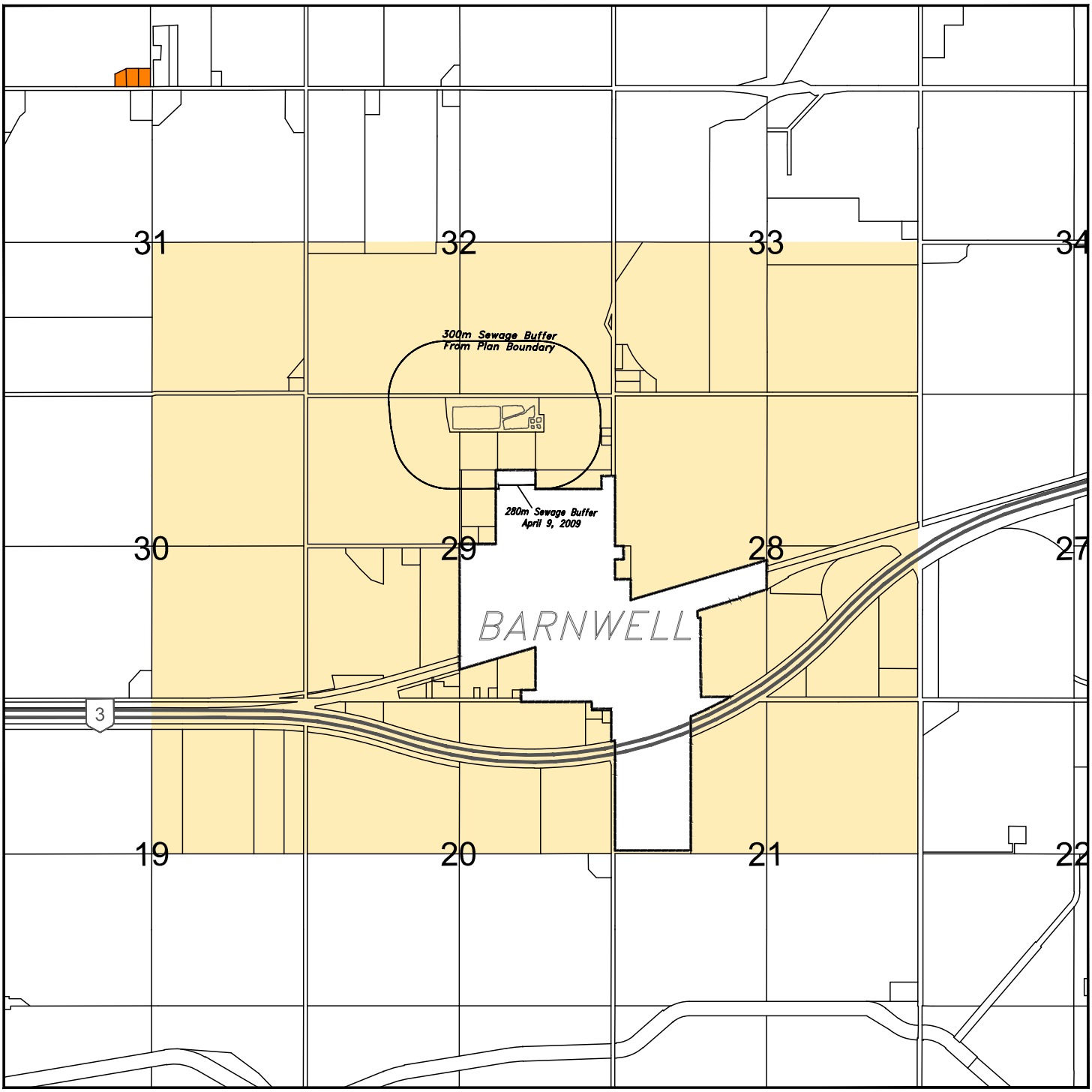

- Rural Agricultural - RA
- Rural / Urban Fringe - R/UF
- Grouped Country Residential - GCR
- Village Boundary

MUNICIPAL DISTRICT OF TABER

LAND USE DISTRICT MAP

Bylaw No. 2011, March 11, 2025

N

F3 - VAUXHALL FRINGE AREA

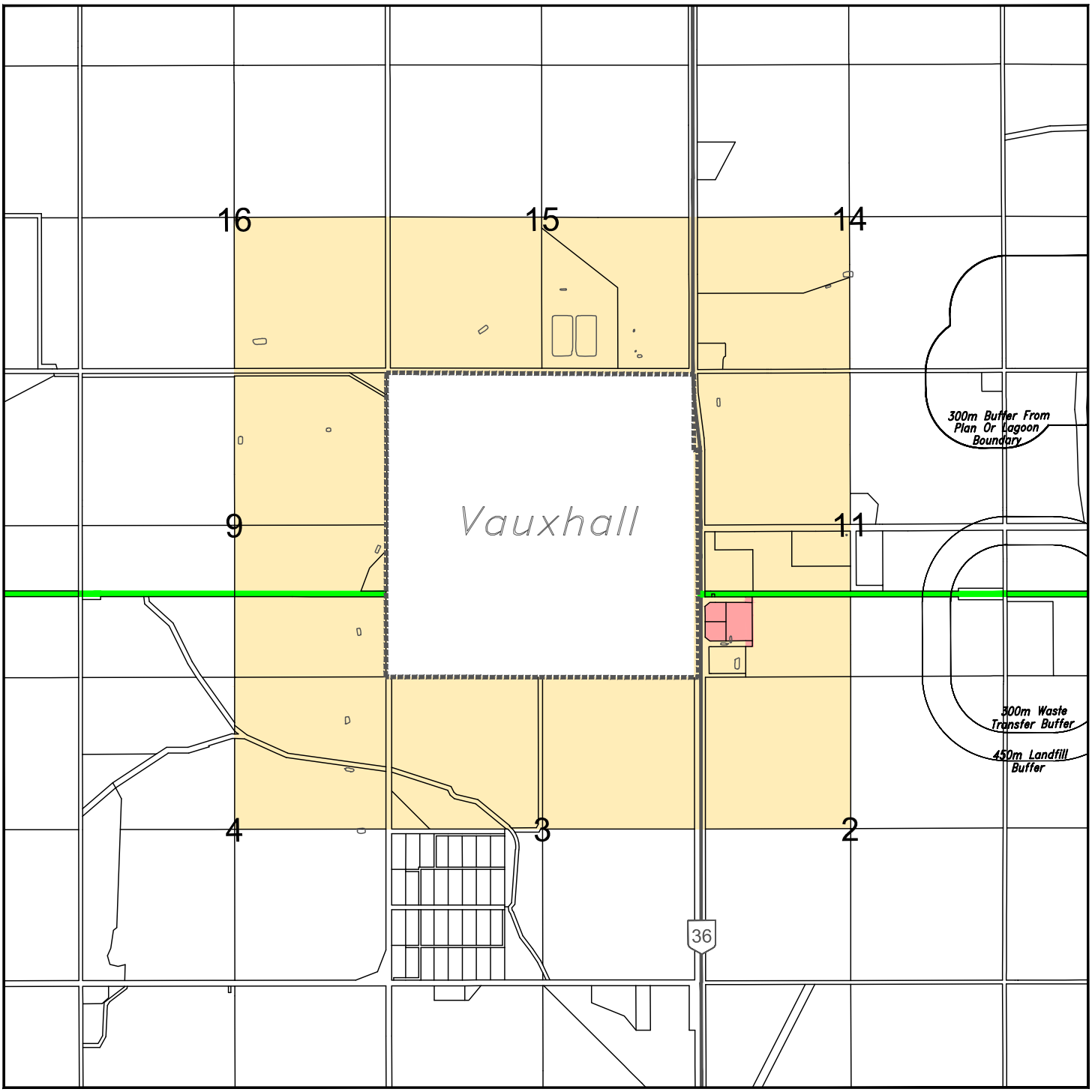

Rural Agricultural - RA

Rural / Urban Fringe - R/UF

Rural Highway Commercial – RHC

Linear Parcel Direct Control – LP-DC

Town Boundary



Rural Agricultural - RA
Hamlet Residential – HR
Hamlet Commercial – HC
Hamlet Industrial – HI
Hamlet Public and Institutional – HP/I
Linear Parcel Direct Control – LP-DC
Designated Hamlet Boundary

MUNICIPAL DISTRICT OF TABER

LAND USE DISTRICT MAP

Bylaw No. 2011, March 11, 2025
Amended To Bylaw 2018, August 19, 2025.

N

H1 - HAMLET OF ENCHANT

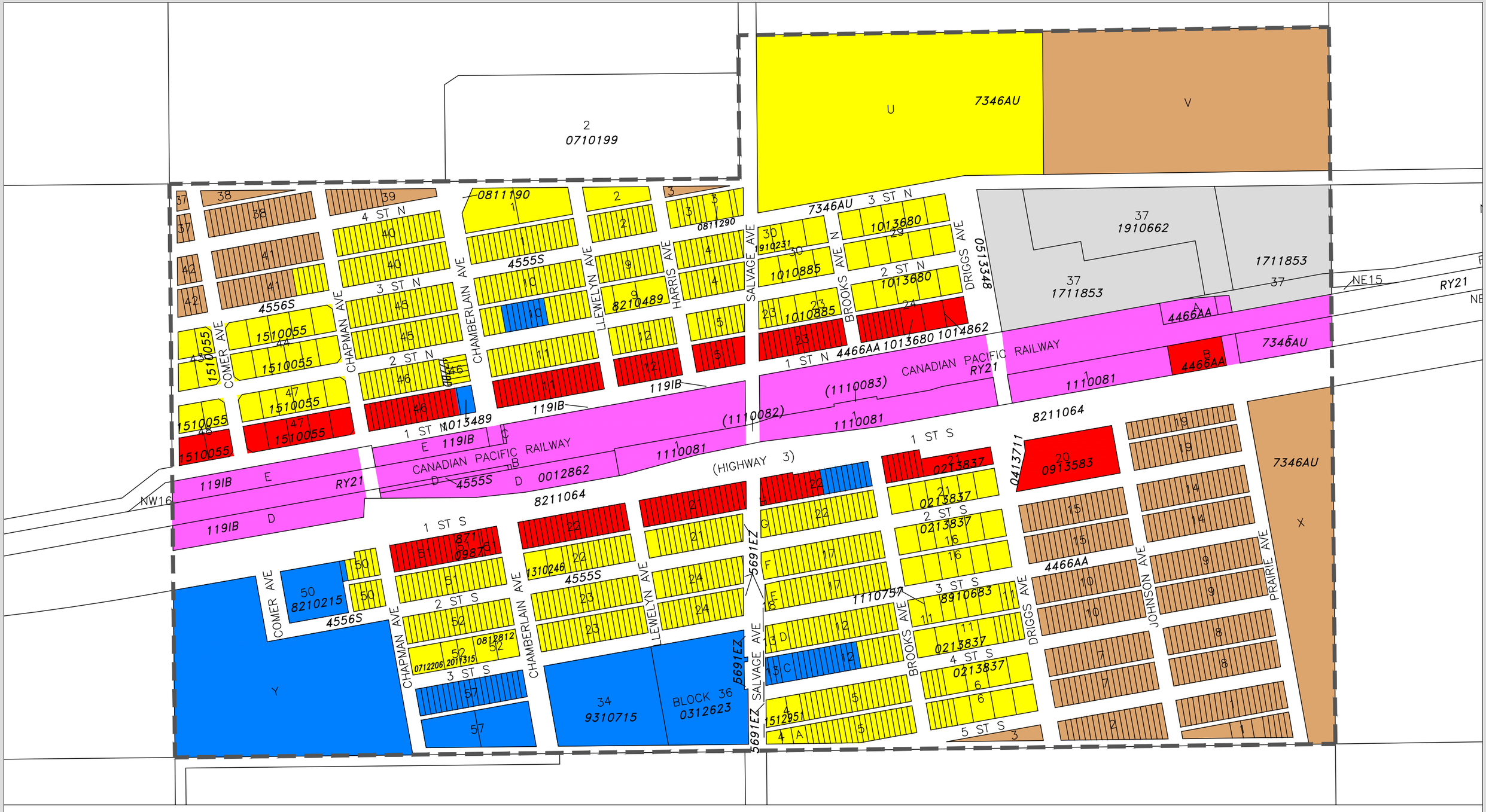

Rural Agricultural - RA
Hamlet Residential – HR
Hamlet Commercial – HC
Hamlet Industrial – HI
Hamlet Public and Institutional – HP/I
Hamlet Transitional/Agricultural – HT/A
Direct Control – DC (Bylaw No. 1902)
Designated Hamlet Boundary

MUNICIPAL DISTRICT OF TABER

LAND USE DISTRICT MAP

Bylaw No. 2011, March 11, 2025

N

H2 - HAMLET OF GRASSY LAKE

MUNICIPAL DISTRICT OF TABER

LAND USE DISTRICT MAP

Bylaw No. 2011, March 11, 2025

N

H3 - HAMLET OF HAYS

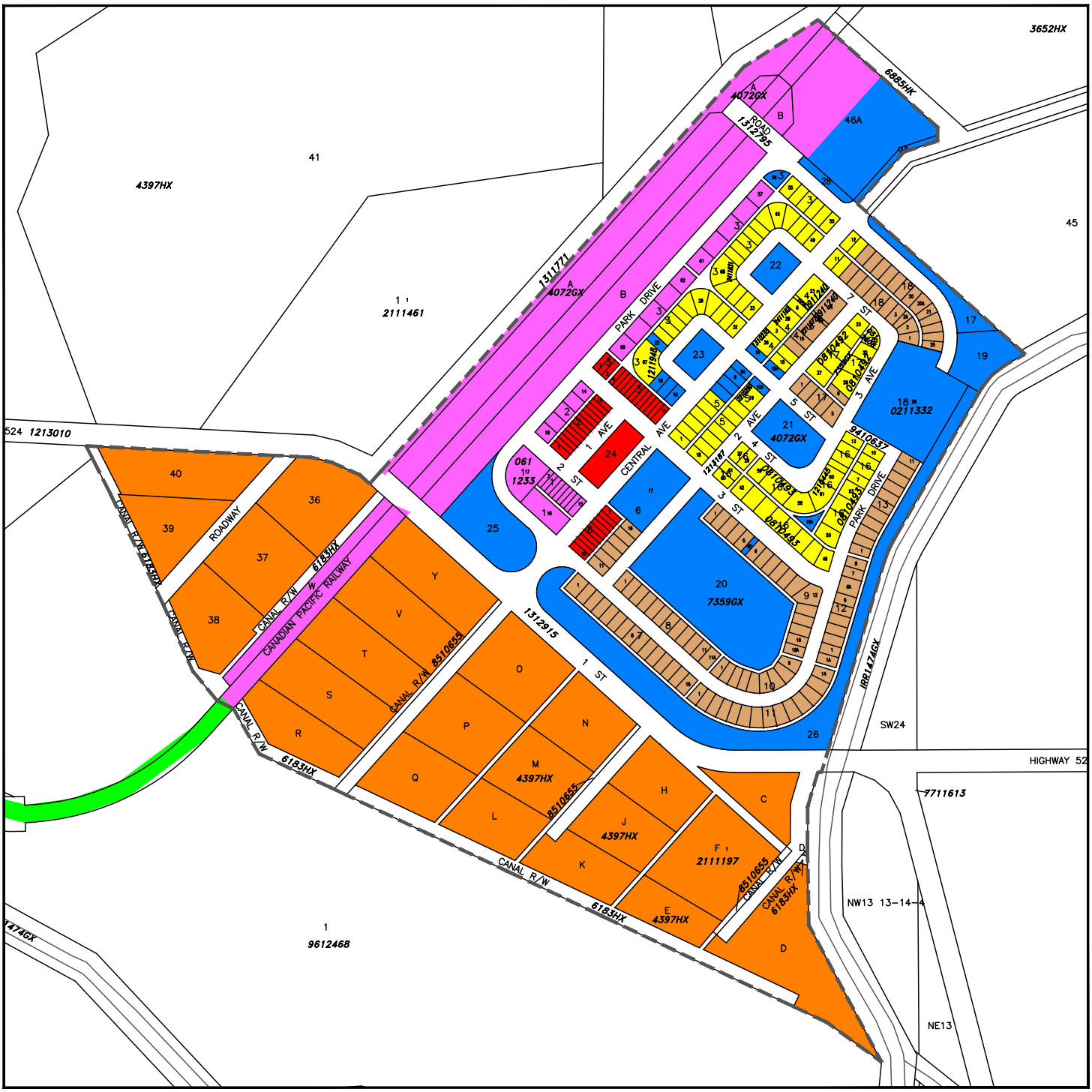

- Rural Agricultural - RA
- Grouped Country Residential - GCR
- Hamlet Residential - HR
- Hamlet Commercial - HC
- Hamlet Industrial - HI
- Hamlet Public/Institutional - HP/I
- Hamlet Transitional/Agricultural - HT/A
- Linear Parcel Direct Control – LP-DC
- Designated Hamlet Boundary

MUNICIPAL DISTRICT OF TABER

LAND USE DISTRICT MAP

Bylaw No. 2011, March 11, 2025

N

H4 - HAMLET OF JOHNSON'S ADDITION

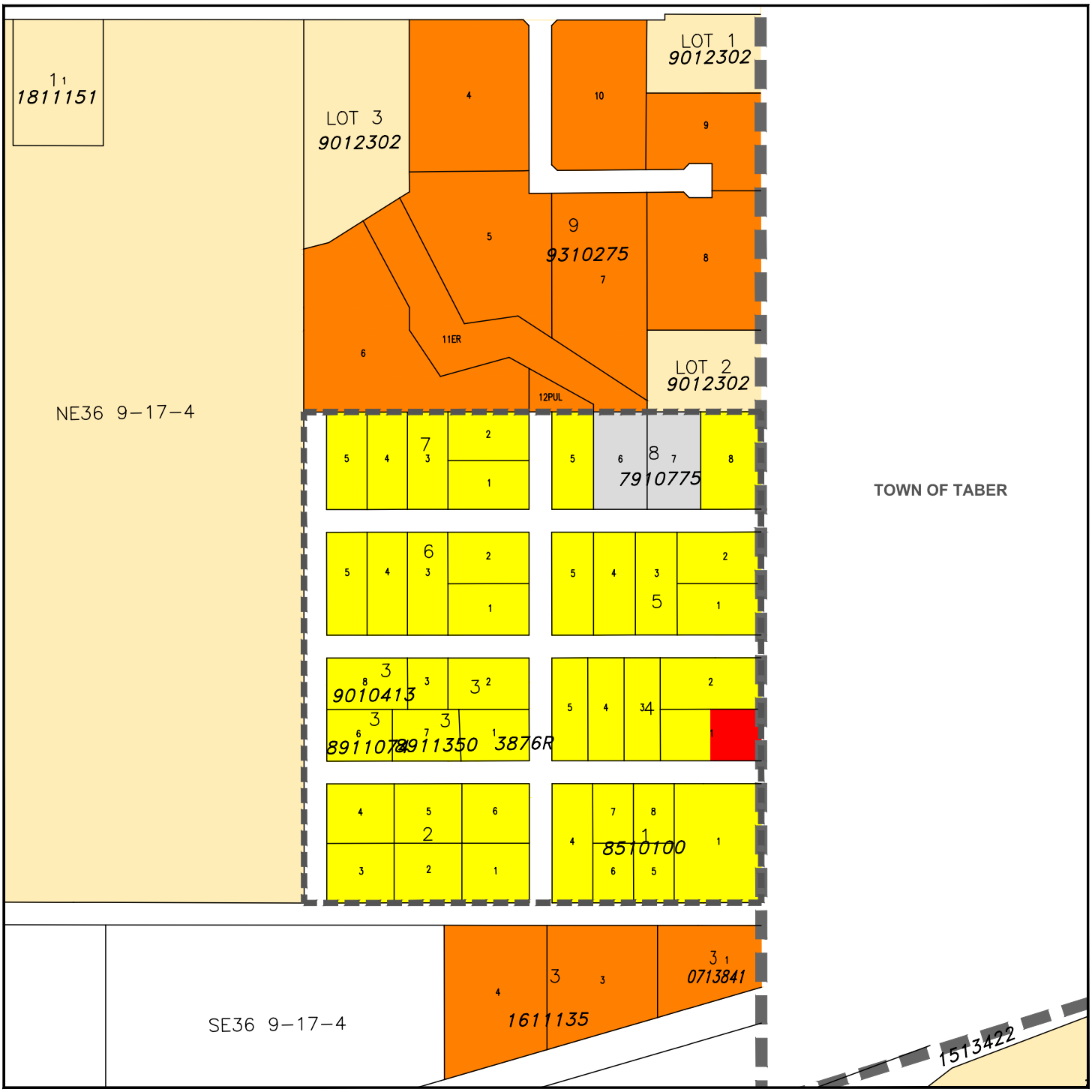

- Rural Agricultural - RA
- Rural / Urban Fringe - R/UF
- Grouped Country Residential GCR
- Hamlet Residential – HR
- Hamlet Commercial - HC
- Direct Control – DC (Bylaw No. 1920)
- Designated Hamlet Boundary

MUNICIPAL DISTRICT OF TABER

LAND USE DISTRICT MAP

Bylaw No. 2011, March 11, 2025

N

H5 - HAMLET OF PURPLE SPRINGS

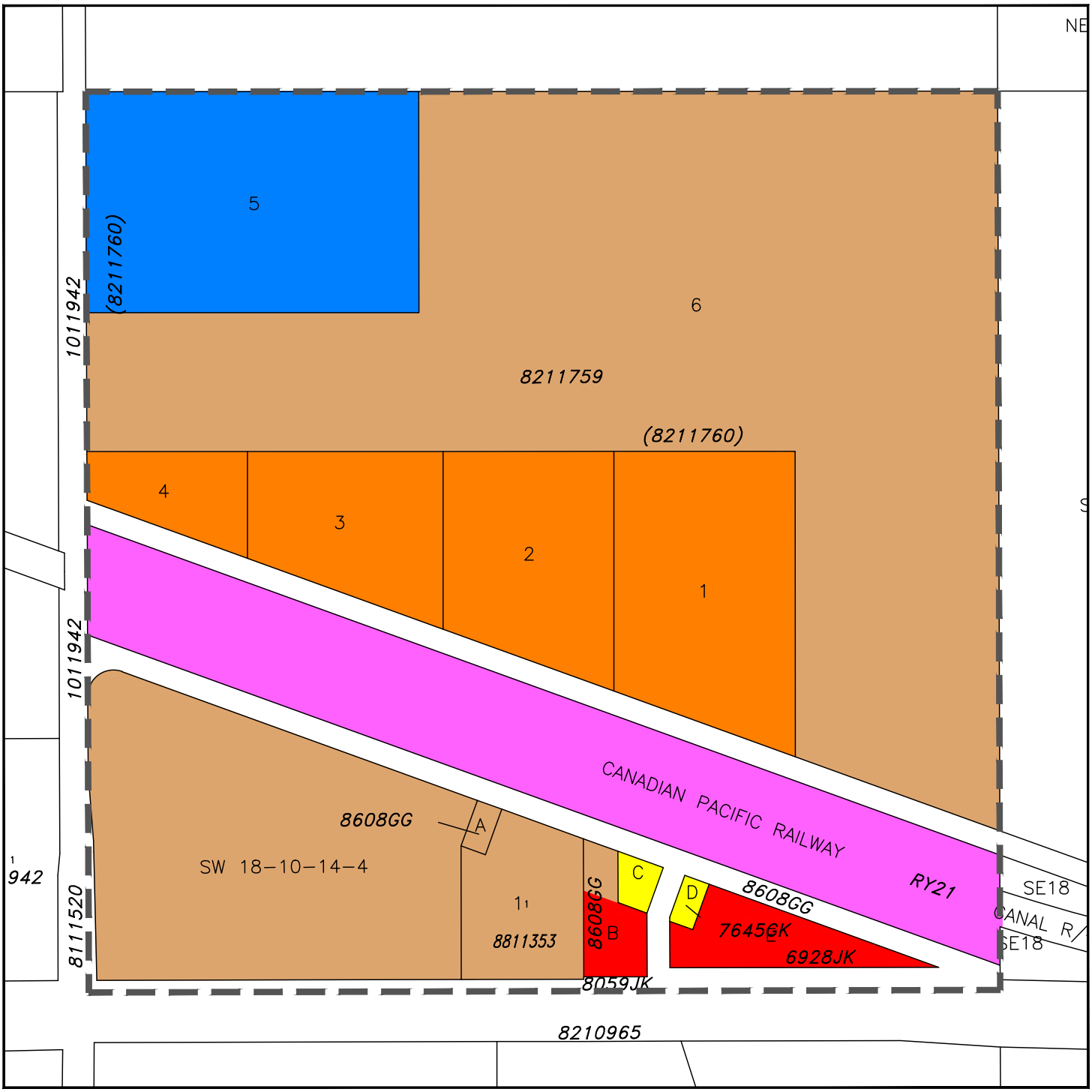

- Rural Agricultural - RA
- Grouped Country Residential - GCR
- Hamlet Residential - HR
- Hamlet Commercial - HC
- Hamlet Industrial - HI
- Hamlet Public/Institutional - HP/I
- Hamlet Transitional/Agricultural - HT/A
- Designated Hamlet Boundary

MUNICIPAL DISTRICT OF TABER

LAND USE DISTRICT MAP

Bylaw No. 2011, March 11, 2025

N

L1 - LOCALITY OF GRANTHAM



Rural Agricultural - RA

Grouped Country Residential GCR

Linear Parcel Direct Control LP-DC

Locality Boundary

MUNICIPAL DISTRICT OF TABER

LAND USE DISTRICT MAP

Bylaw No. 2011, March 11, 2025

N

L2 - LOCALITY OF RETLAW



- Rural Agricultural - RA
- Grouped Country Residential - GCR
- Locality of Retlaw Direct Control - LR-DC
- Linear Parcel Direct Control – LP-DC
- Hamlet Commercial - HC
- Hamlet Industrial - HI
- Locality Boundary

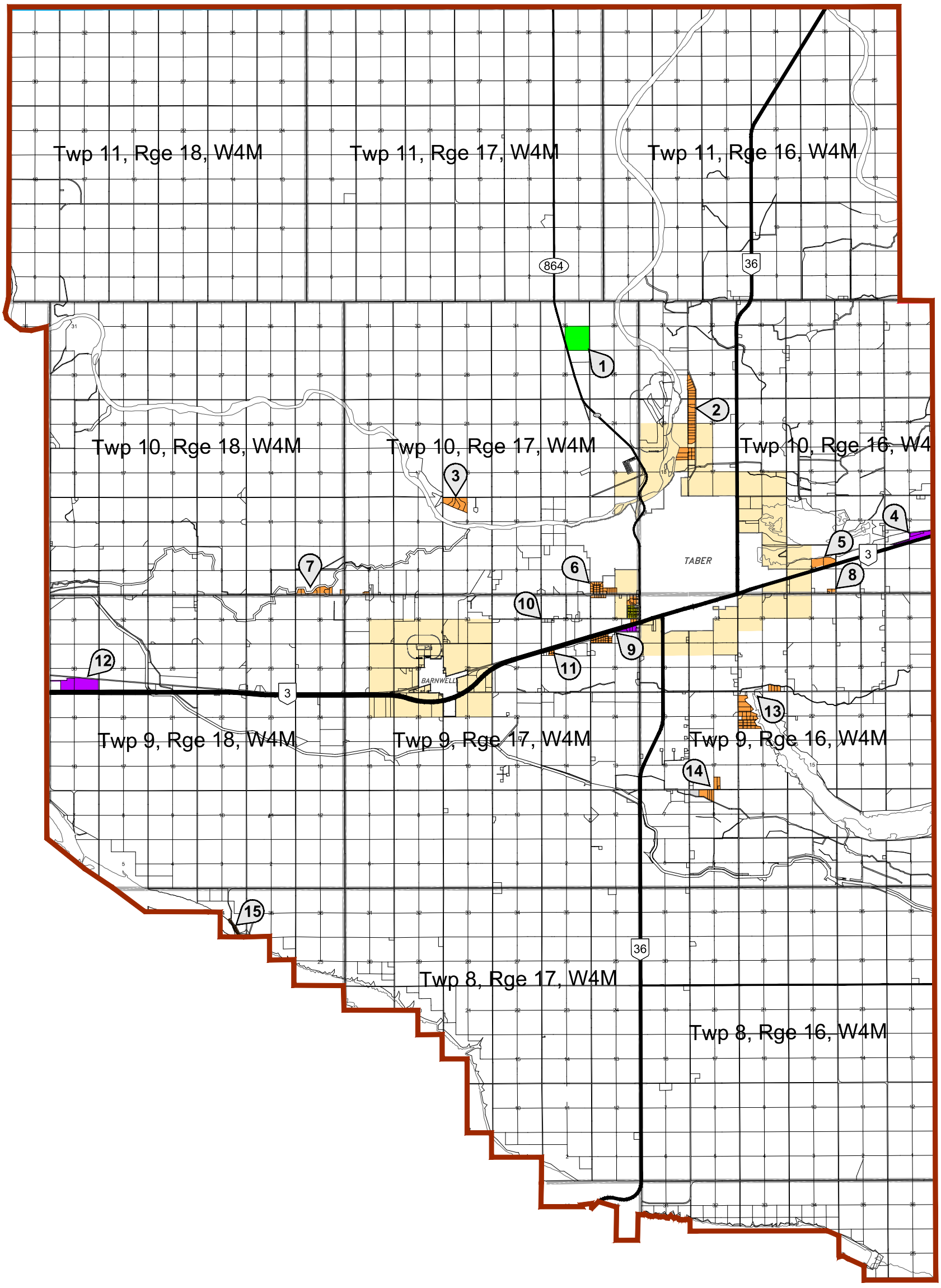

Rural Agricultural - RA
Rural/Urban Fringe – R/UF
Grouped Rural Industrial – GRI
Grouped Country Residential – GCR

Hamlet Residential – HR
Hamlet Commercial – HC
Private Commercial Recreation – PCR

Direct Control – DC
Map Number

MUNICIPAL DISTRICT OF TABER

LAND USE DISTRICT MAP

Bylaw No. 2011, March 11, 2025

N

OVERVIEW - SW

MUNICIPAL DISTRICT OF TABER

LAND USE DISTRICT MAP

Bylaw No. 2011, March 11, 2025

N

SW - MAP 1

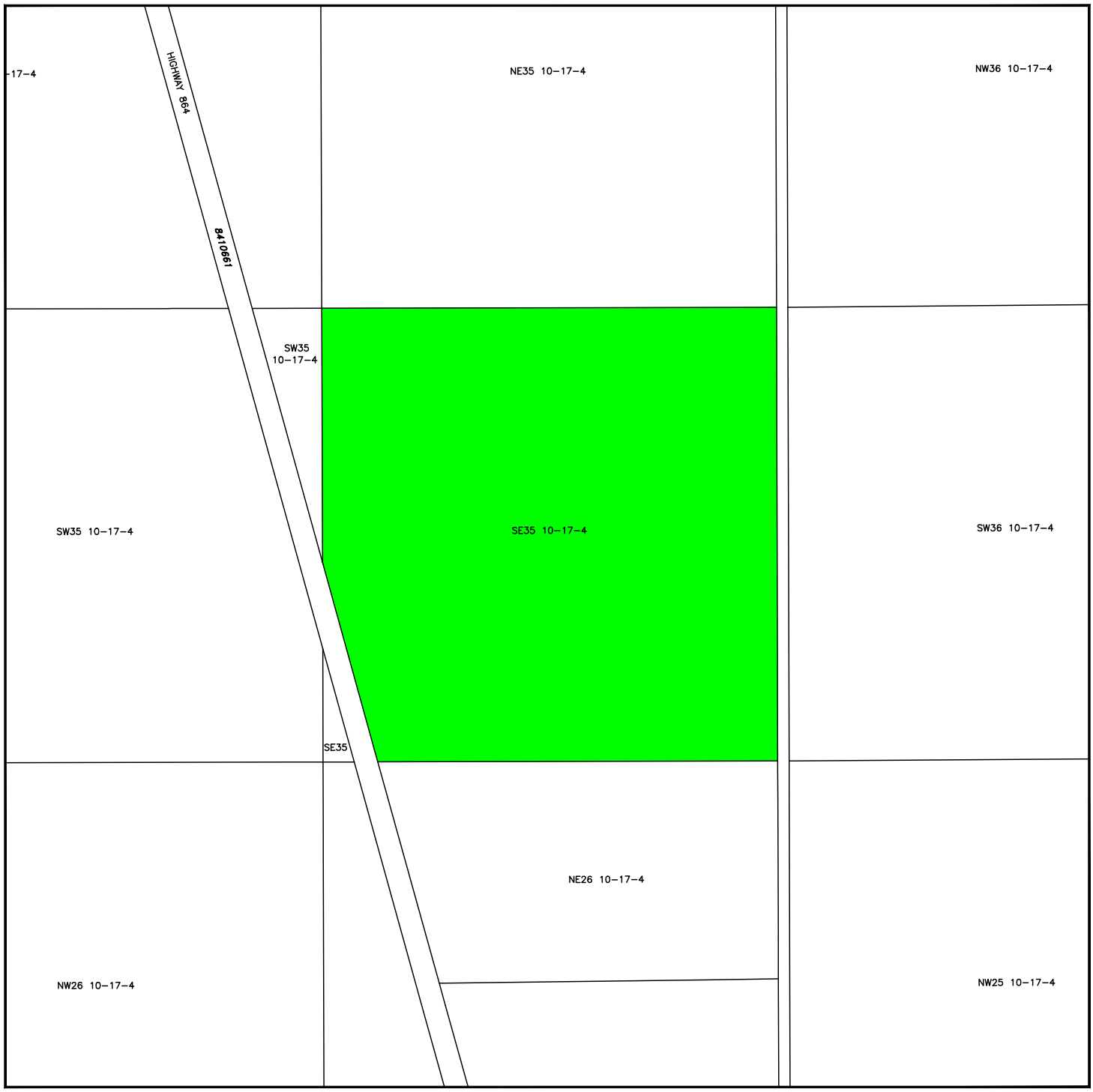

Rural Agricultural - RA

Private Commercial Recreation – PCR

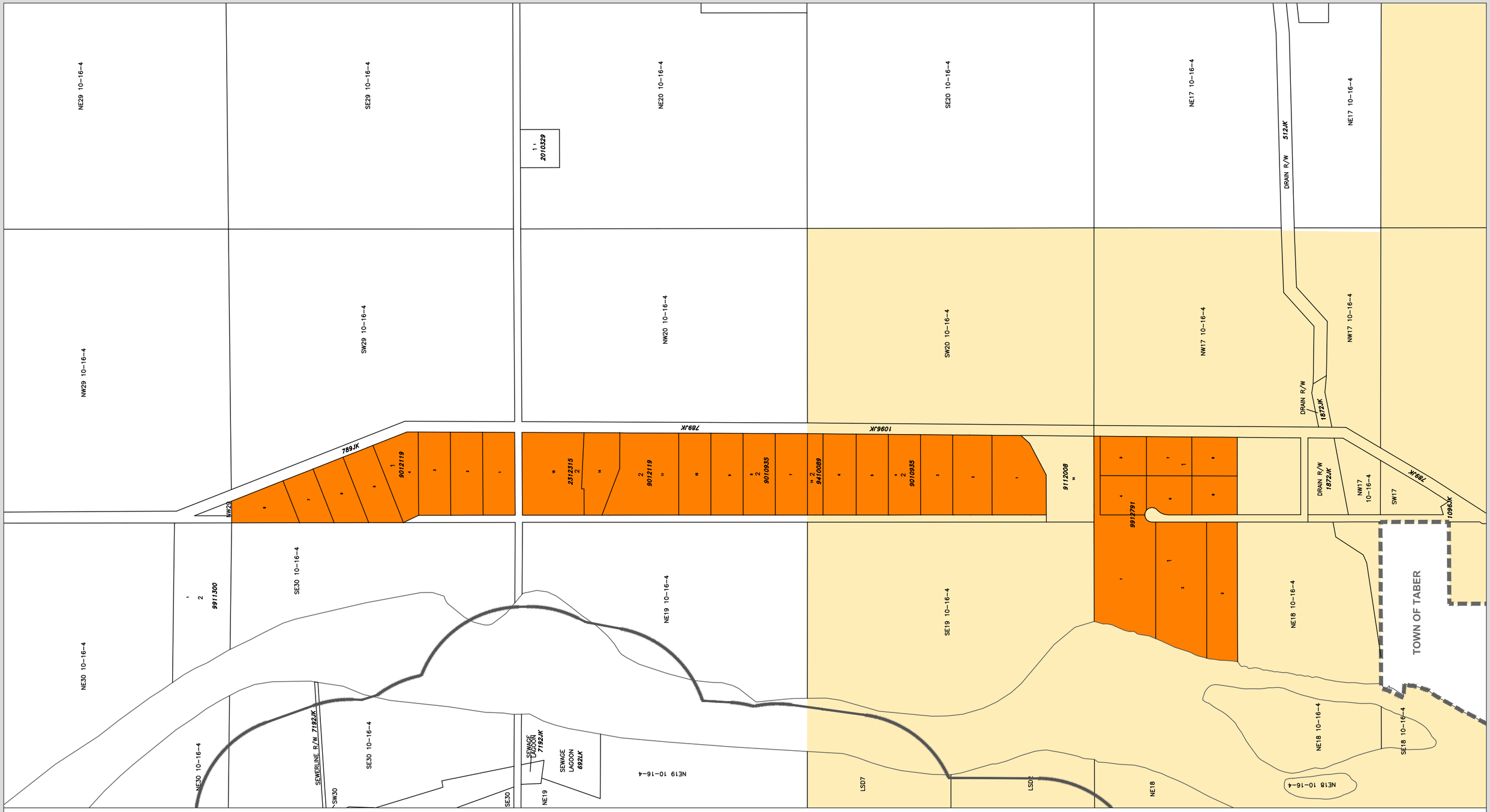

Rural Agricultural - RA
Rural Urban Fringe - R/UF
Grouped Country Residential - GCR

Town Boundary

MUNICIPAL DISTRICT OF TABER

LAND USE DISTRICT MAP

Bylaw No. 2011, March 11, 2025

SW - MAP 2

MUNICIPAL DISTRICT OF TABER

LAND USE DISTRICT MAP

Bylaw No. 2011, March 11, 2025

N

SW - MAP 3

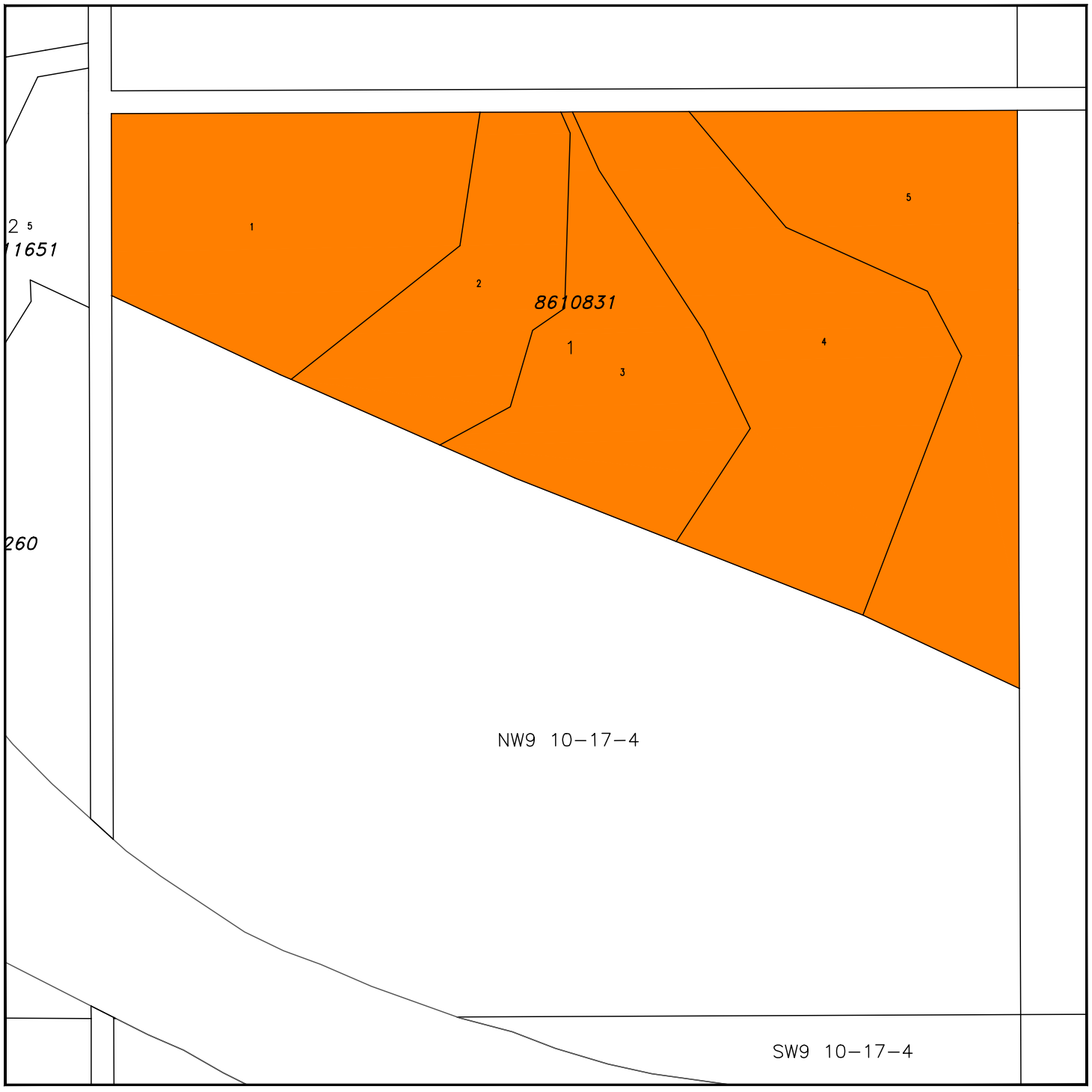

Rural Agricultural - RA

Grouped Country Residential - GCR

7811184

7811184

SW12 10–16–4

SE12 10–16–4

ROADWAY

SW7 10

IRRIGATION CANAL R/W

4 1
0912746

3 1
0912746

1 2
1610074

1 1
9410025

SW7 10–15–4

1811459

2
0912746

5 1
0912746

2
0912746

CANADIAN PACIFIC RAILWAY

RY21

SW7 10

SE12 10–16–4

SW12

NW1 10–16–4

HIGHWAY 3

120LK

8711372

Rural Agricultural - RA
Grouped Rural Industrial - GRI

MUNICIPAL DISTRICT OF TABER

LAND USE DISTRICT MAP

Bylaw No. 2011, March 11, 2025

N

SW - MAP 4

MUNICIPAL DISTRICT OF TABER

LAND USE DISTRICT MAP

Bylaw No. 2011, March 11, 2025

N

SW - MAP 5

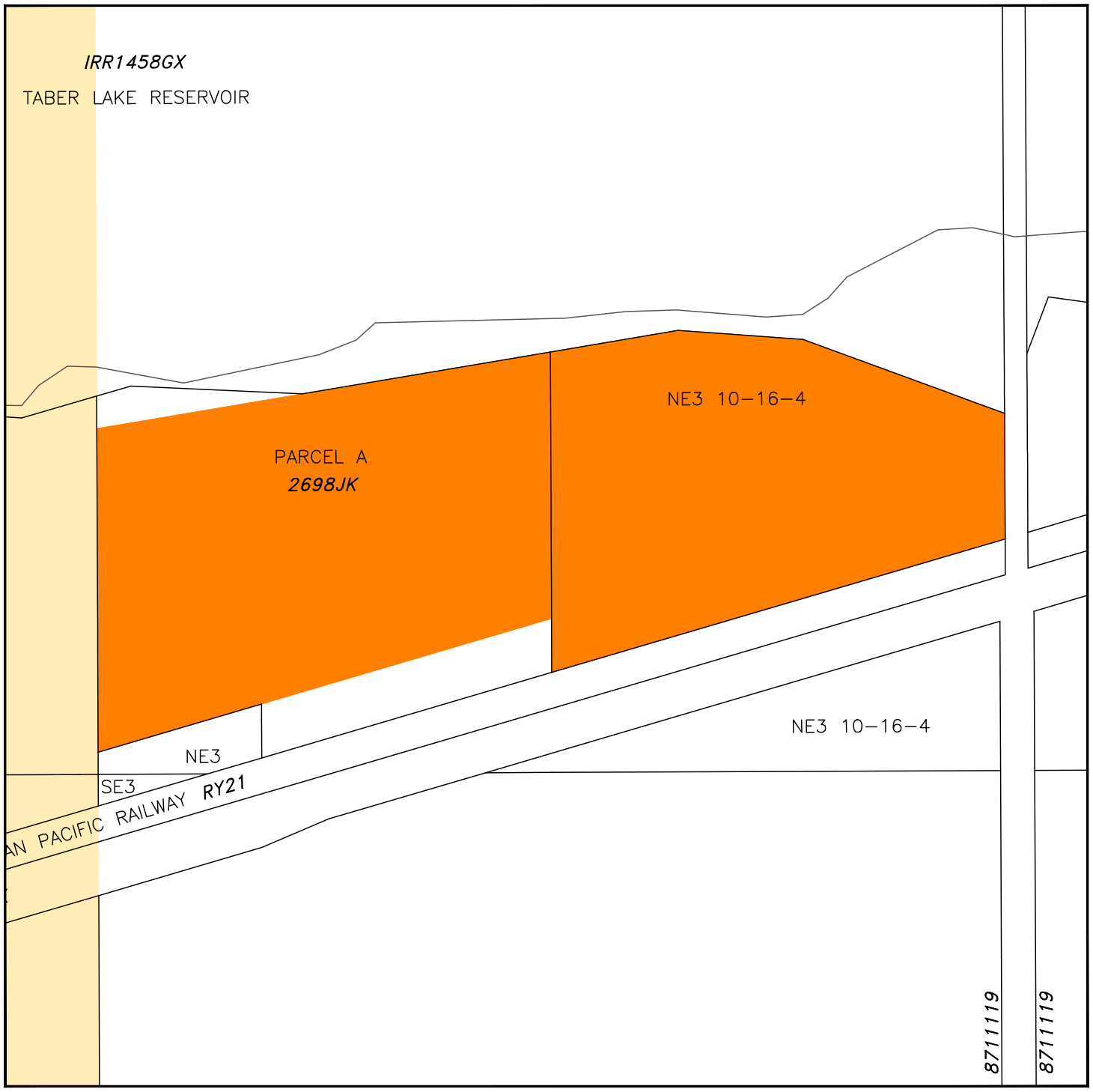

Rural Agricultural - RA
Rural Urban Fringe - R/UF
Grouped Country Residential - GCR

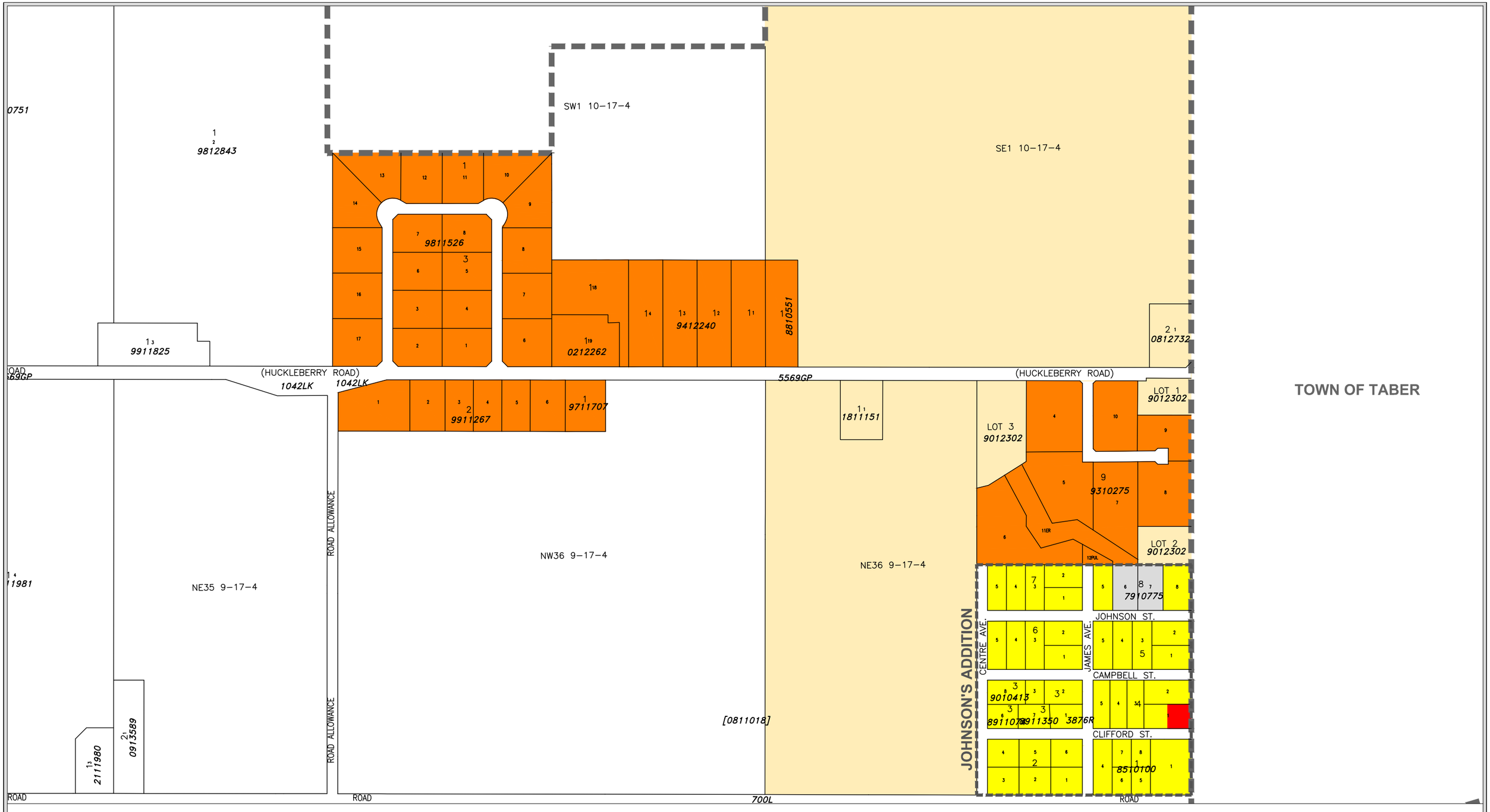

Rural Agricultural - RA
Grouped Country Residential - GCR
Hamlet Residential - HR
Hamlet Commercial - HC
Direct Control - DC (Bylaw No. 1920)
Rural Urban Fringe - R/UF
Town Boundary
Designated Hamlet Boundary

MUNICIPAL DISTRICT OF TABER
LAND USE DISTRICT MAP
Bylaw No. 2011, March 11, 2025

N

SW - MAP 6

ROADWAY

9710833

IRRIGATION CANAL R/W 4975JK

NW1

NE1 10-18-4

NE6

SW1 10-18-4

SE1 10-18-4

SW6 10-17-4

1
9510002

IRR295AV

CHIN COULEE R/W

2 7

2 8

2 9

2 10

3
1
9510002

11

12

3
9610185

6

9610185

1 1
9612165

1 2
1010390

1 2
0113179

3

2 2
9912766

1

295AV

ROADWAY

8810576

1
1
0510739

1
1
0513478

NW31
9-17-4

1 1
0711730

NW36 9-18-4

NE36 9-18-4

3
1
0513479

Rural Agricultural - RA

Grouped Country Residential - GCR

MUNICIPAL DISTRICT OF TABER

LAND USE DISTRICT MAP

Bylaw No. 2011, March 11, 2025

N

SW - MAP 7

MUNICIPAL DISTRICT OF TABER

LAND USE DISTRICT MAP

Bylaw No. 2011, March 11, 2025

SW - MAP 8

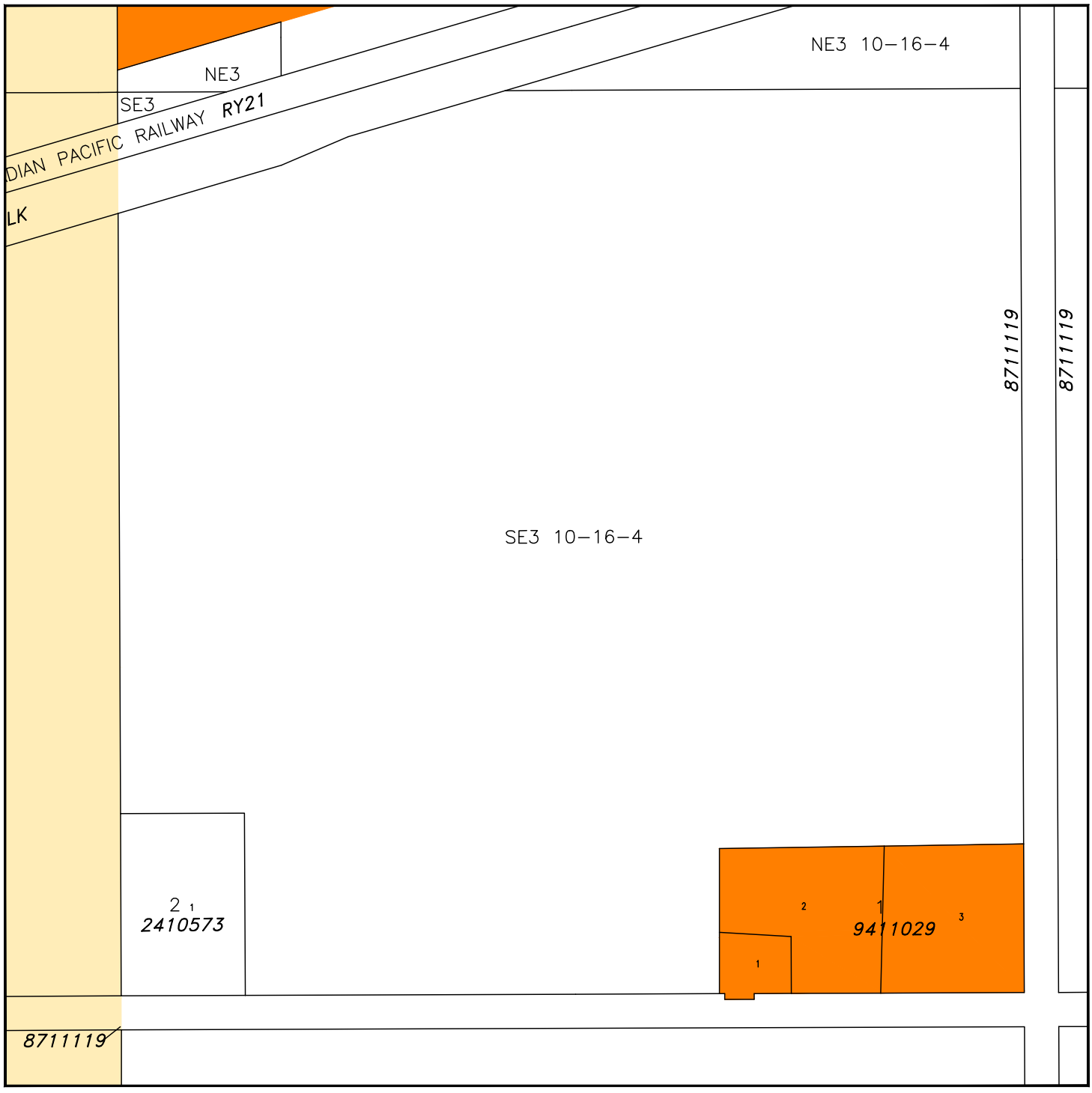

Rural Agricultural - RA

Grouped Country Residential - GCR

Rural Urban Fringe - R/UF

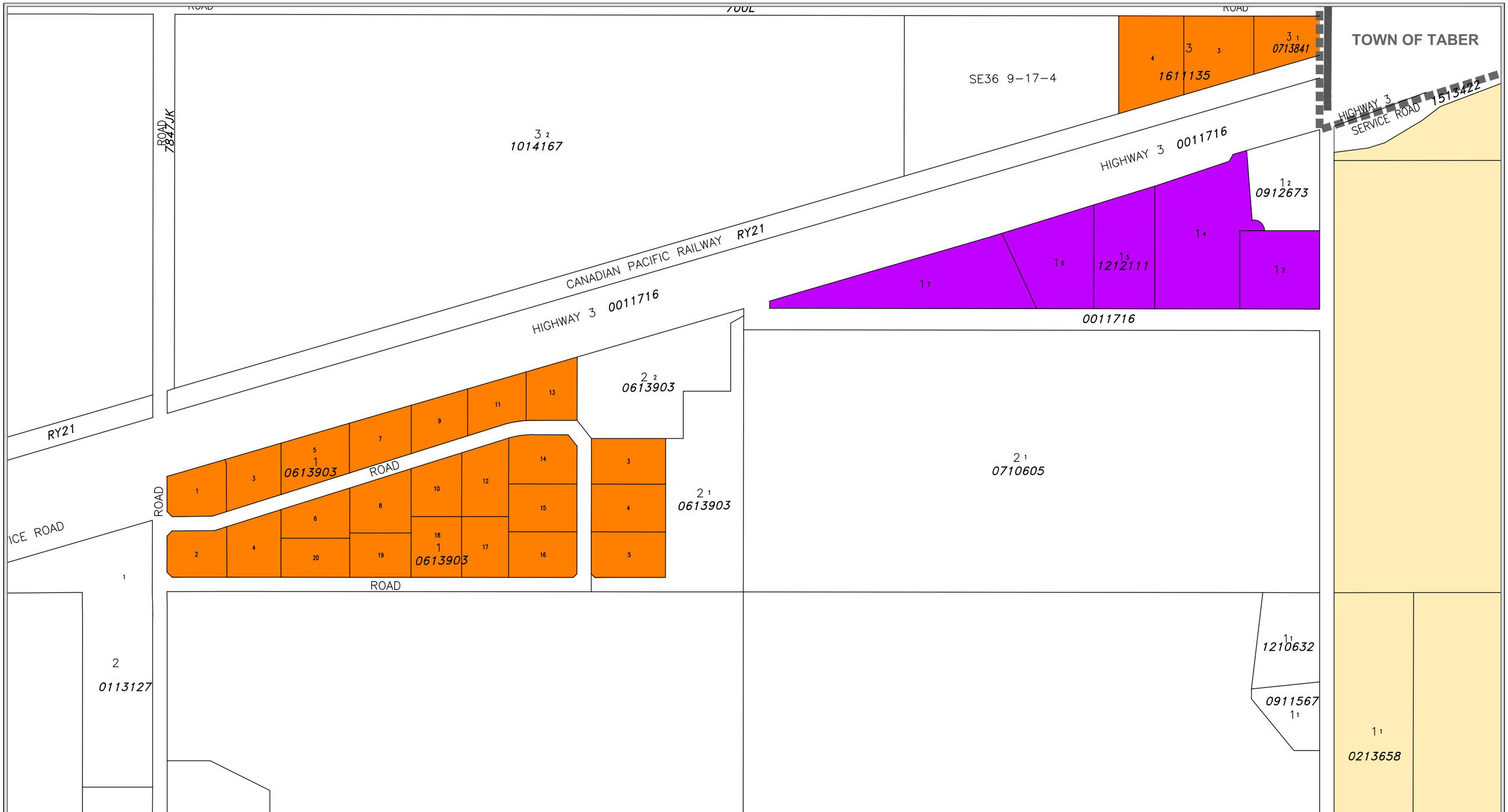

Rural Agricultural - RA
Grouped Country Residential - GCR
Grouped Rural Industrial – GRI
Rural Urban Fringe - R/UF

Town Boundary

MUNICIPAL DISTRICT OF TABER
LAND USE DISTRICT MAP
Bylaw No. 2011, March 11, 2025

N

SW - MAP 9

MUNICIPAL DISTRICT OF TABER

LAND USE DISTRICT MAP

Bylaw No. 2011, March 11, 2025

SW - MAP 10

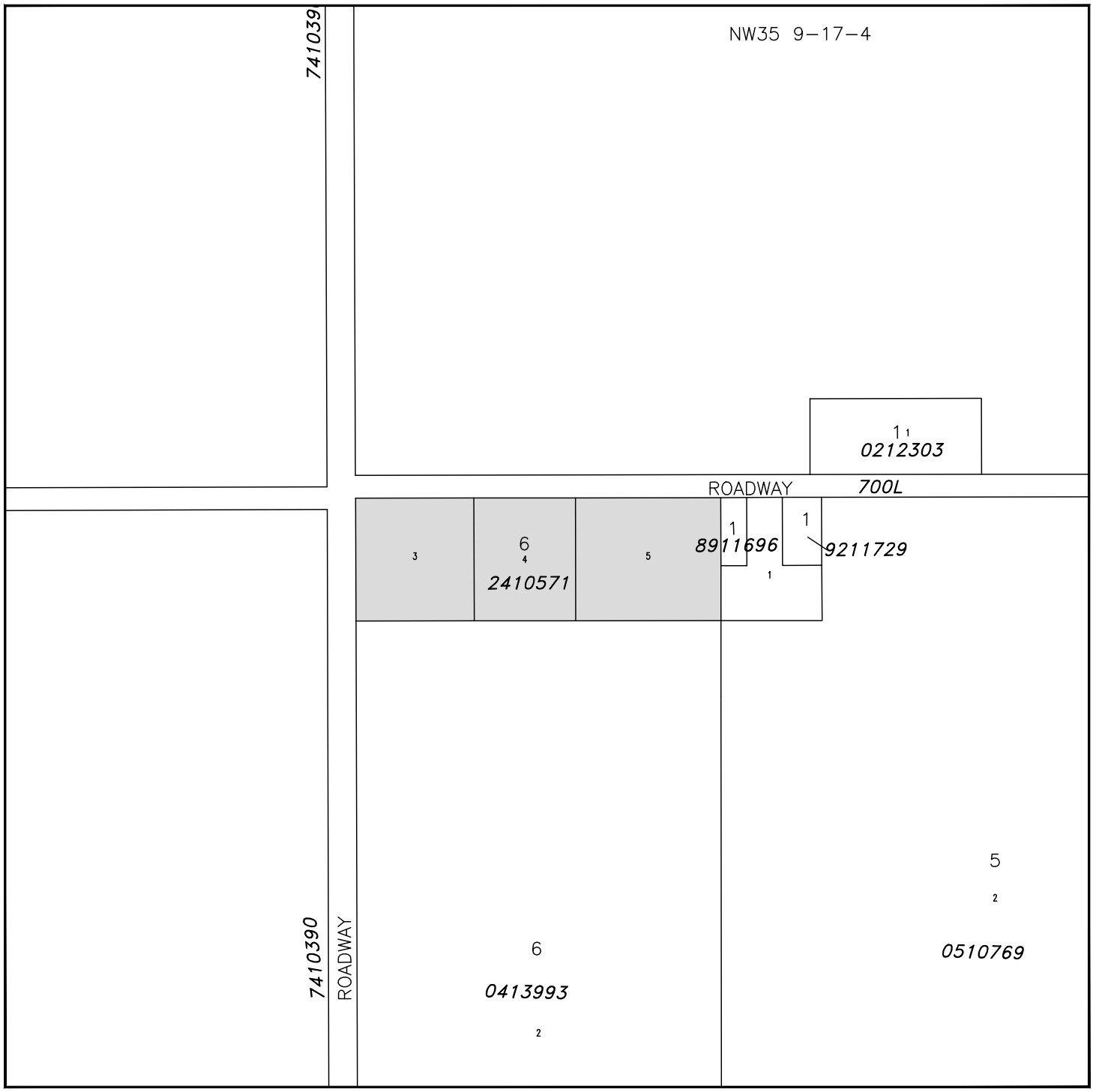

Rural Agricultural - RA

Direct Control – DC (Bylaw No. 2002)

MUNICIPAL DISTRICT OF TABER

LAND USE DISTRICT MAP

Bylaw No. 2011, March 11, 2025

SW - MAP 11

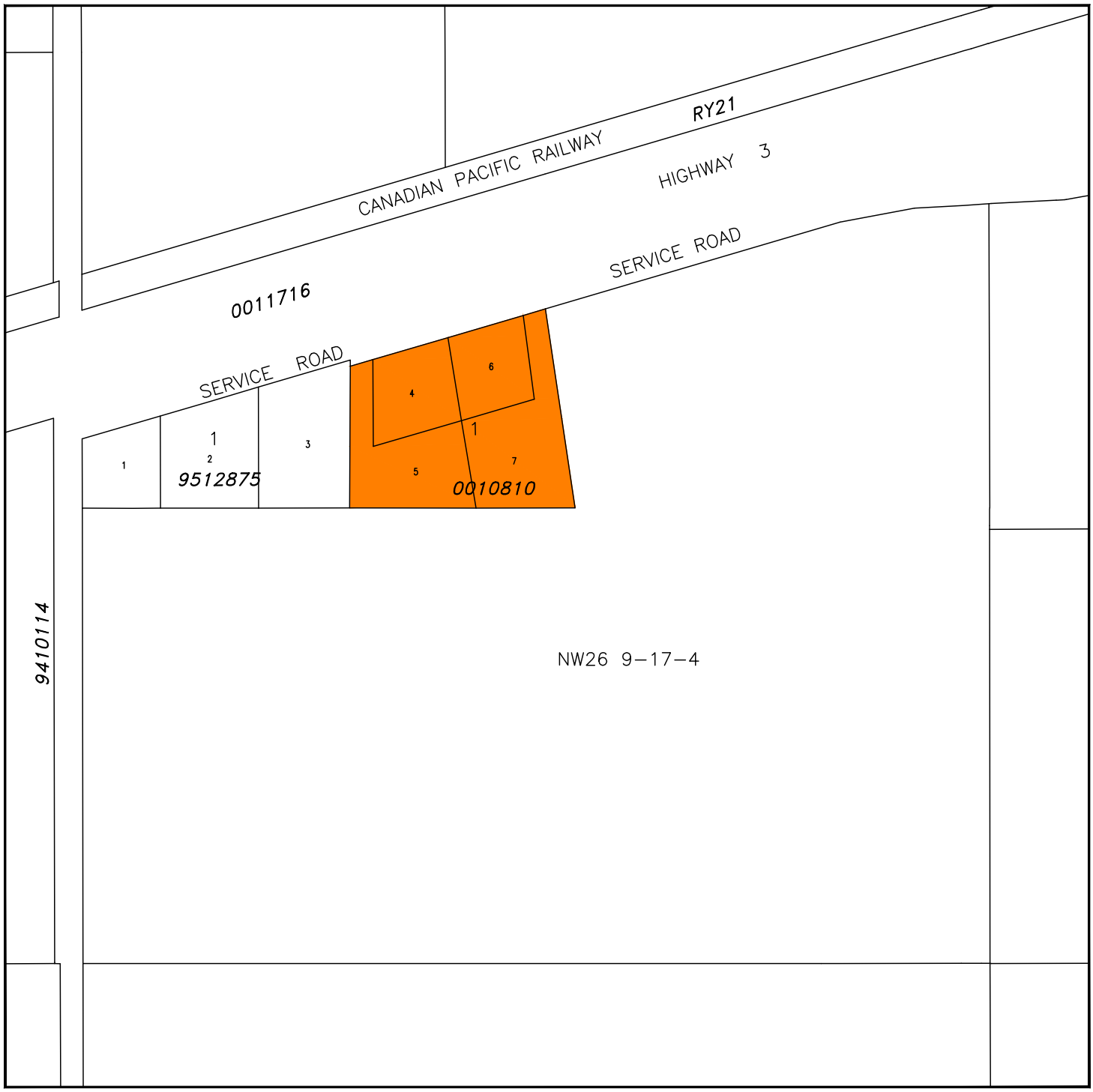

Rural Agricultural - RA

Grouped Country Residential - GCR

MUNICIPAL DISTRICT OF TABER

LAND USE DISTRICT MAP

Bylaw No. 2011, March 11, 2025

N

SW - MAP 12

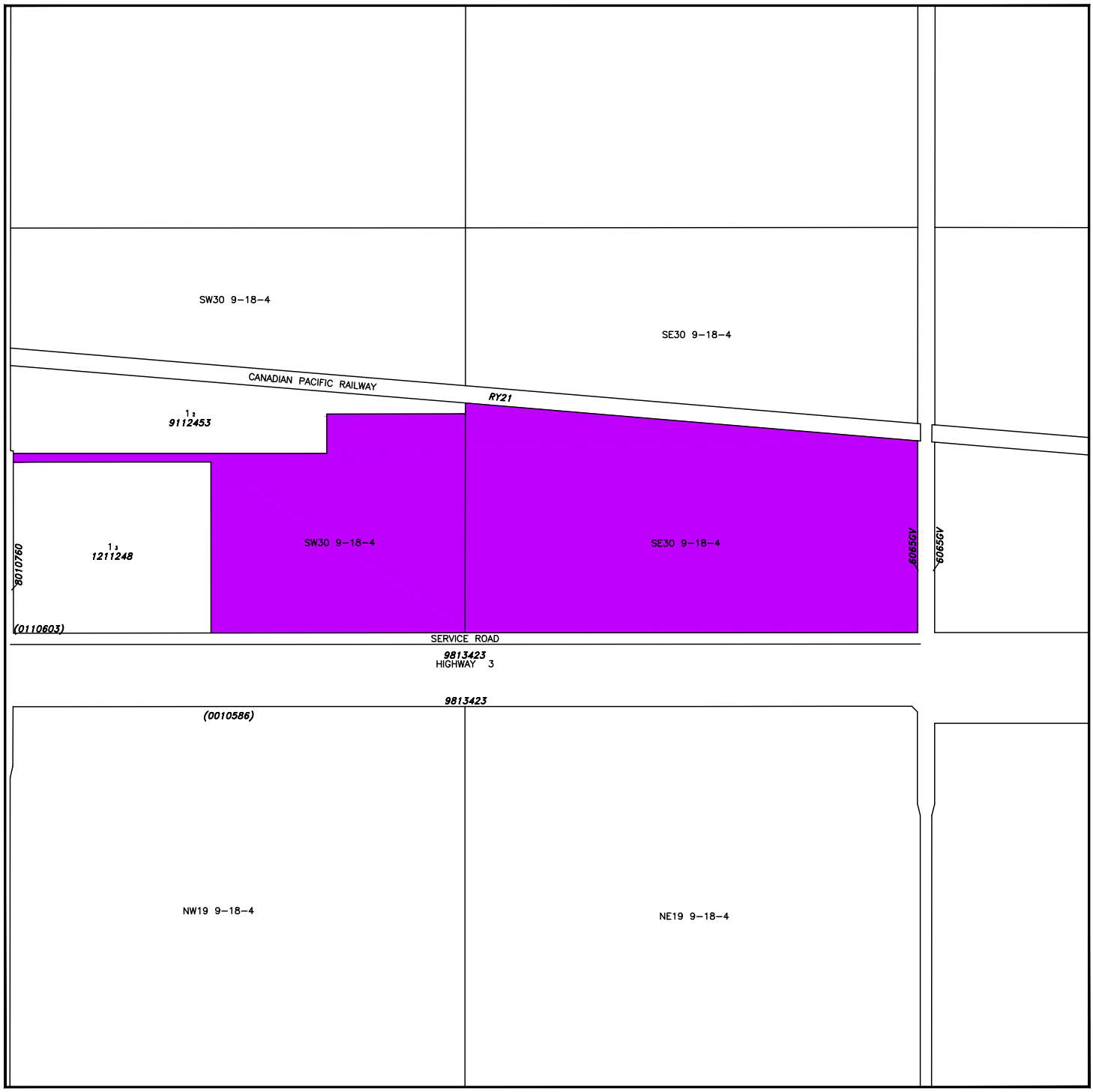

Rural Agricultural - RA

Grouped Rural Industrial – GRI

MUNICIPAL DISTRICT OF TABER

LAND USE DISTRICT MAP

Bylaw No. 2011, March 11, 2025

N

SW - MAP 13

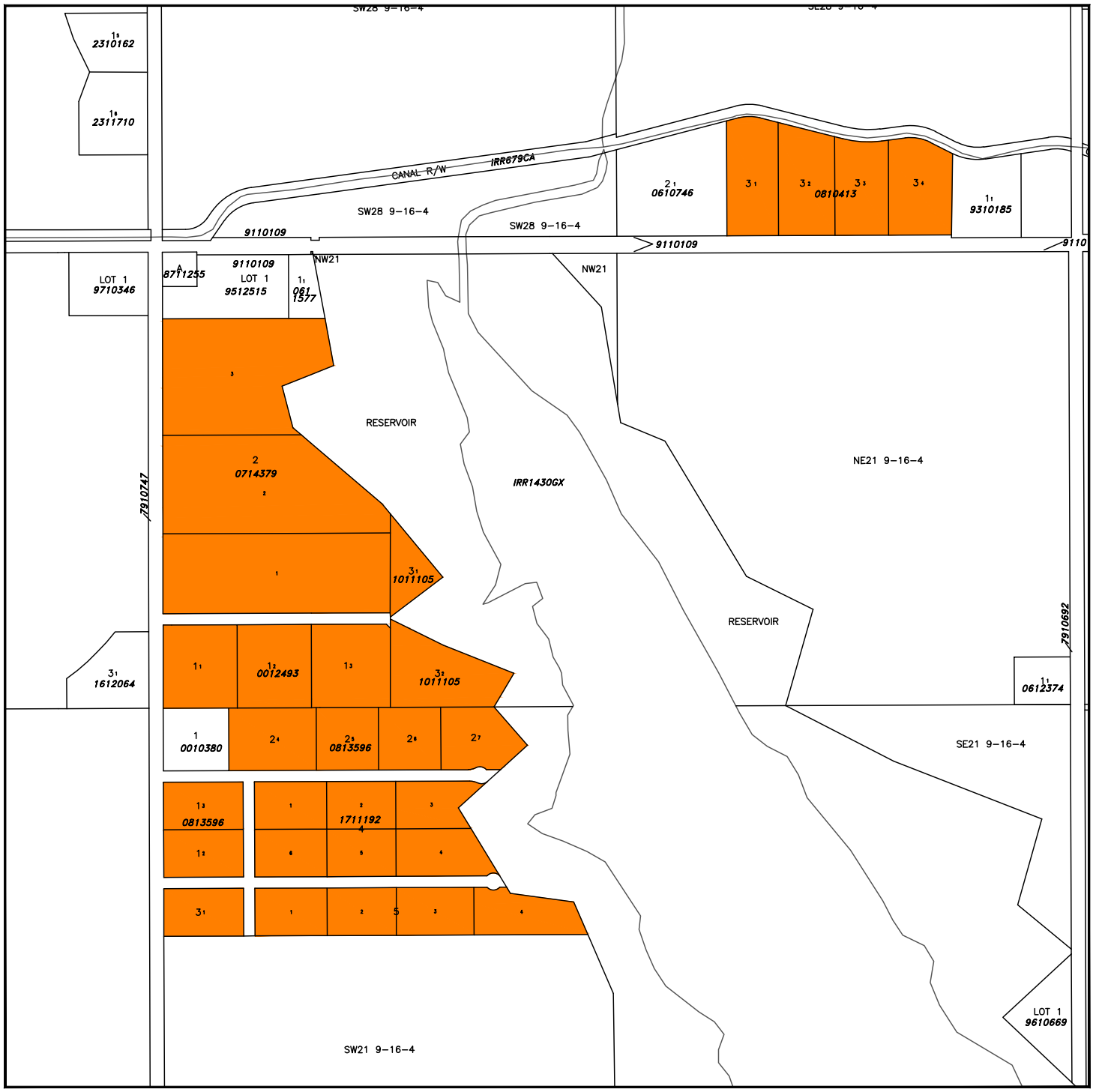

Rural Agricultural - RA

Grouped Country Residential - GCR

MUNICIPAL DISTRICT OF TABER

LAND USE DISTRICT MAP

Bylaw No. 2011, March 11, 2025

N

SW - MAP 14



Rural Agricultural - RA

Grouped Country Residential - GCR

Direct Control – DC (Bylaw No. 1978)

MUNICIPAL DISTRICT OF TABER

LAND USE DISTRICT MAP

Bylaw No. 2011, March 11, 2025

N

SW - MAP 15

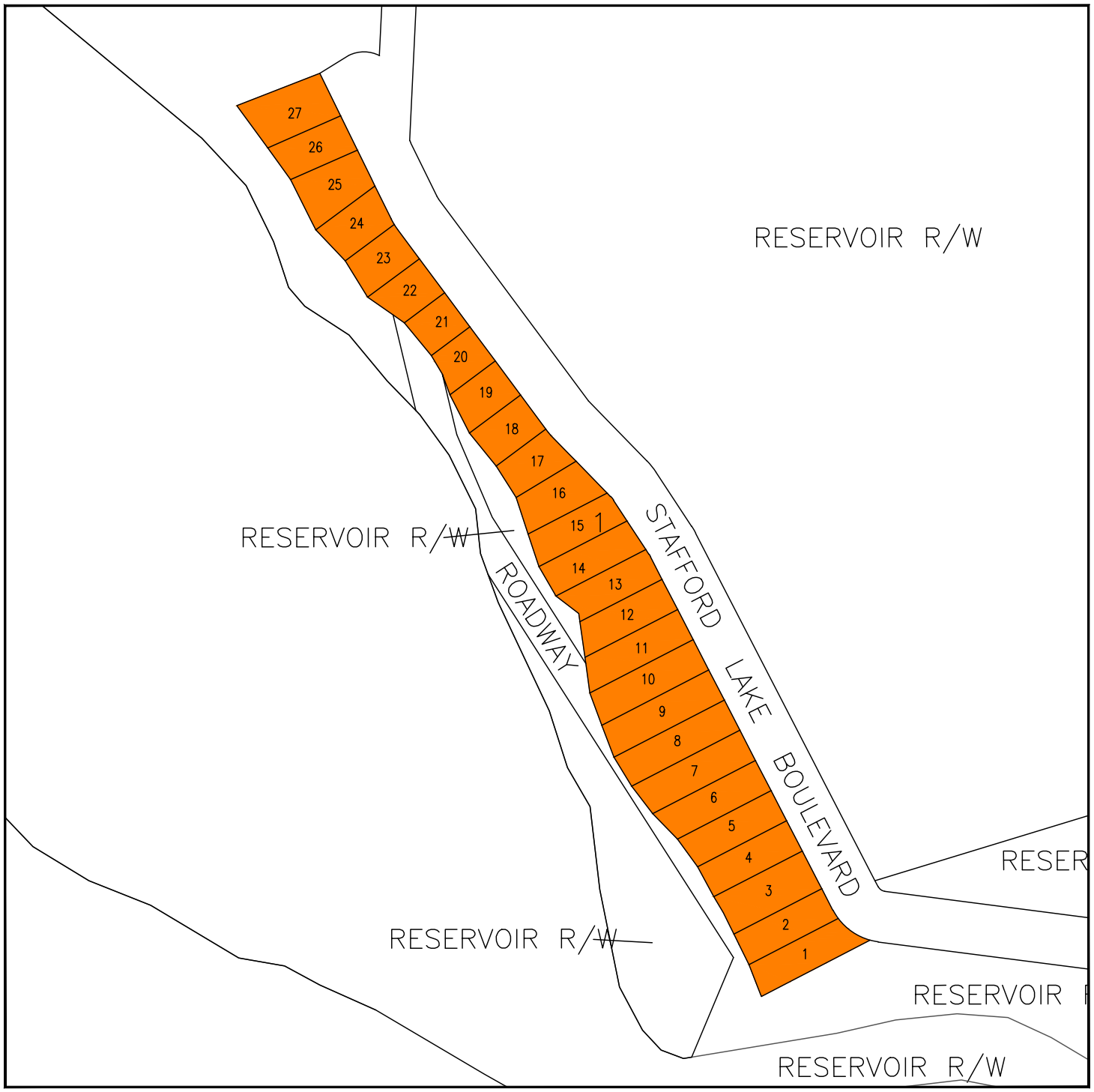

Rural Agricultural - RA

Grouped Country Residential - GCR

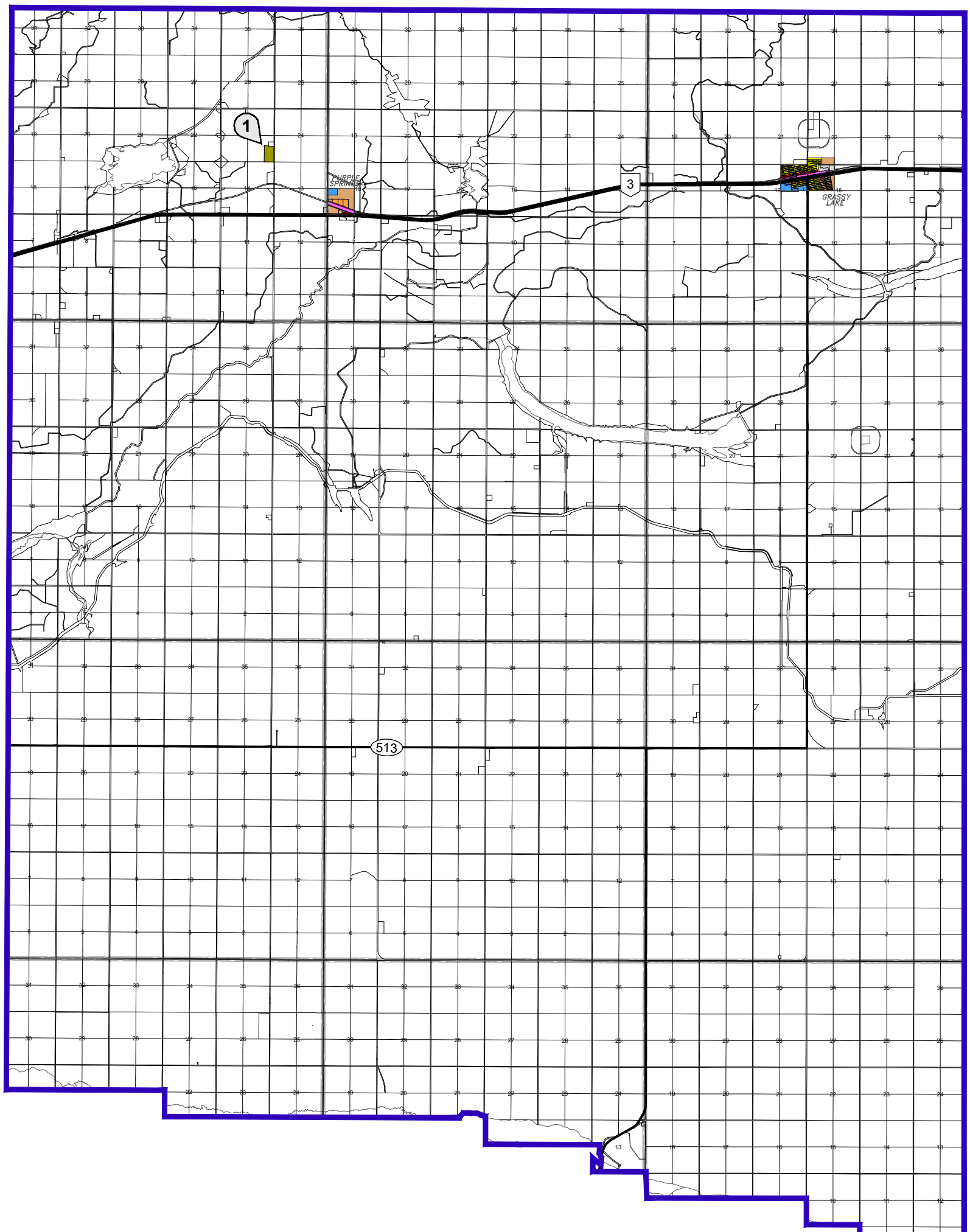

- Rural Agricultural - RA
- Rural Urban Fringe – R-UF
- Grouped Country Residential – GCR
- Grouped Country Mixed Use – GCM
- Hamlet Residential – HR
- Hamlet Commercial – HC
- Hamlet Industrial – HI
- Direct Control – DC
- Hamlet Public and Institutional – HP/I
- Hamlet Transitional/Agricultural – HT/A

MUNICIPAL DISTRICT OF TABER

LAND USE DISTRICT MAP

Bylaw No. 2011, March 11, 2025

Amended To Bylaw 2029, February 10, 2026.

N

OVERVIEW - SE

MUNICIPAL DISTRICT OF TABER

LAND USE DISTRICT MAP

Bylaw No. 2011, March 11, 2025

Amended To Bylaw 2029, February 10, 2026.

SE - MAP 1

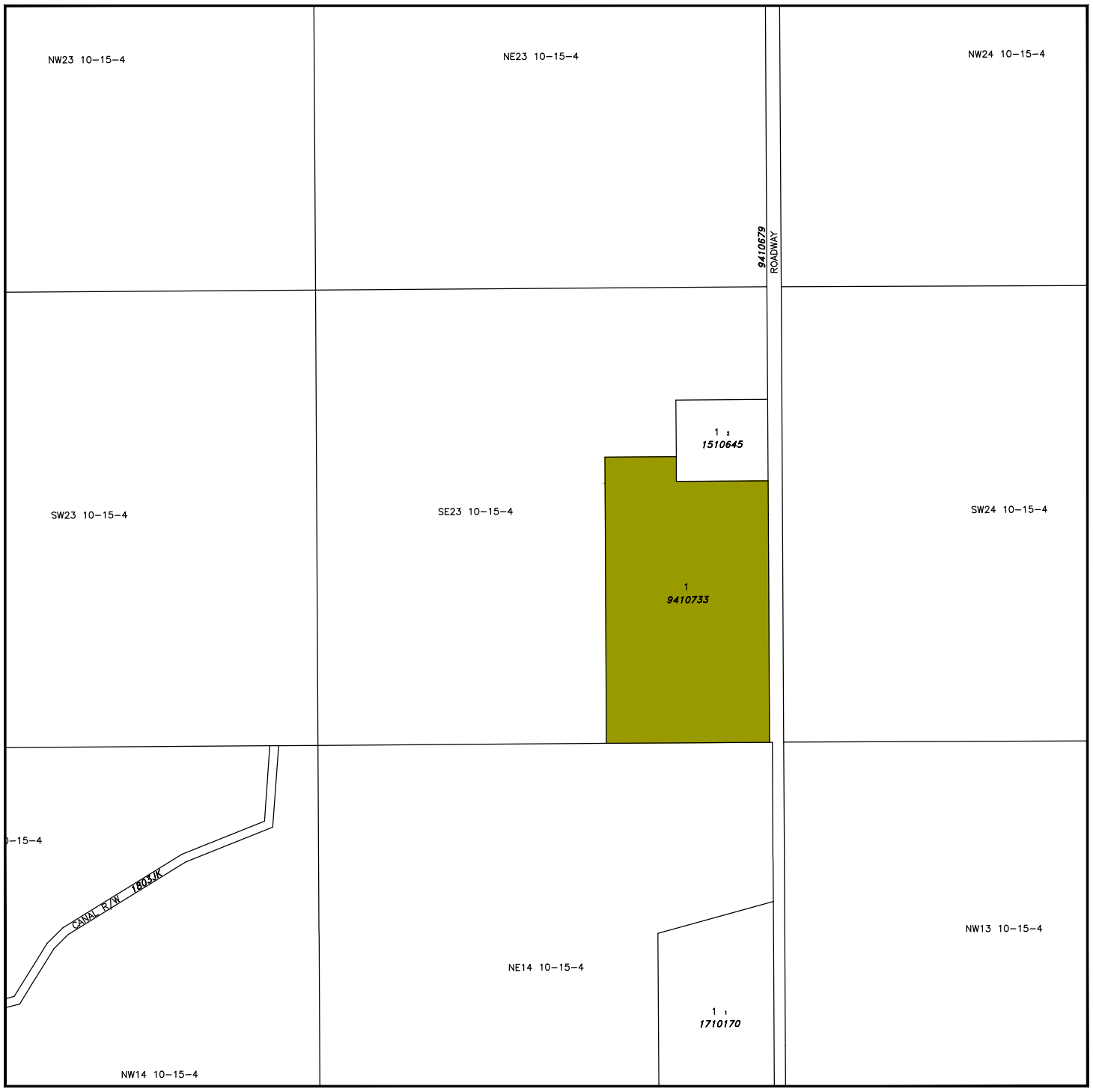

Rural Agricultural - RA

Grouped Country Mixed Use – GCM

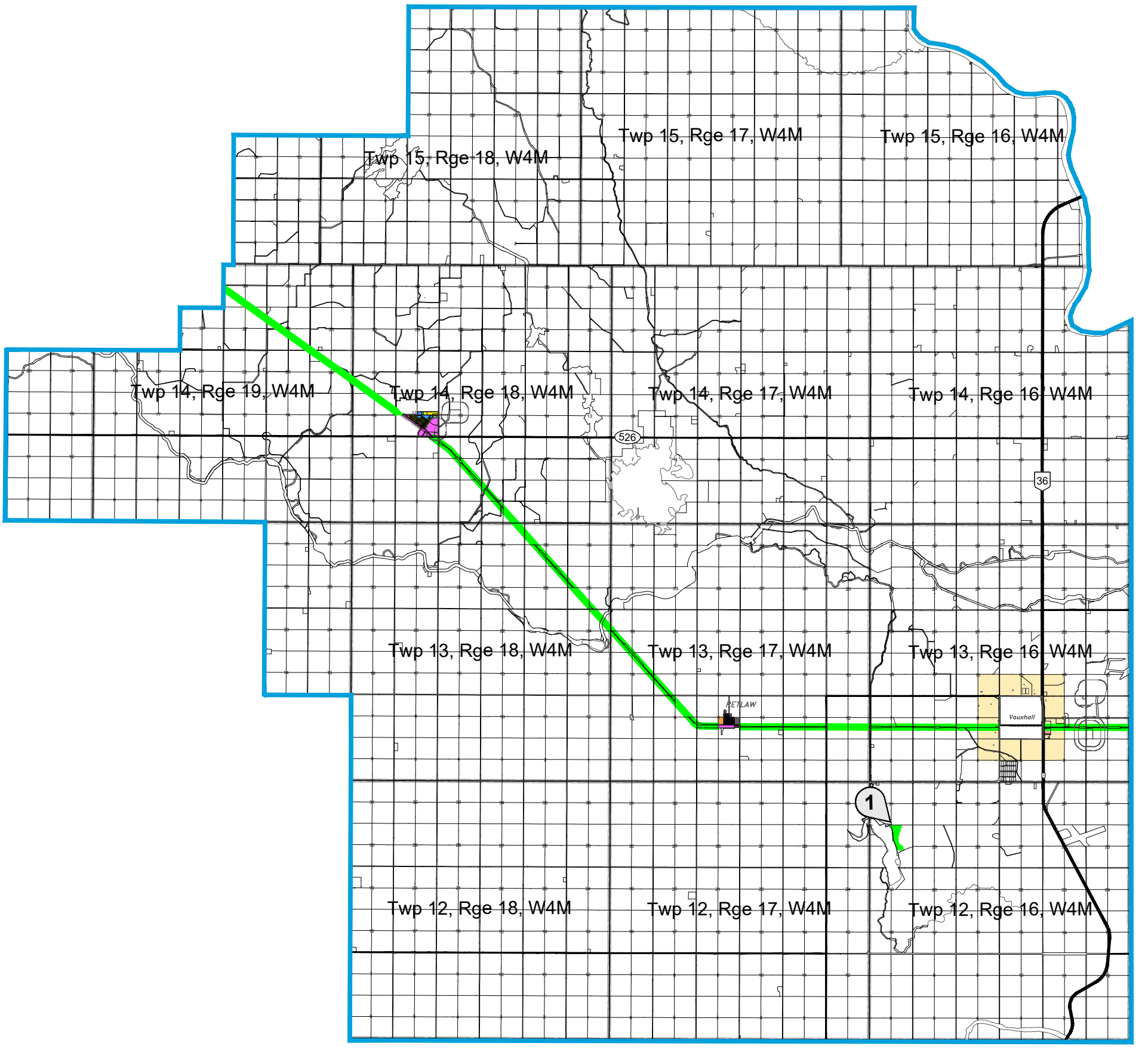

Rural Agricultural - RA
Rural Urban Fringe – R-UF
Grouped Country Residential – GCR
Rural Highway Commercial – RHC

Private Commercial Recreation – PCR
Hamlet Residential – HR
Hamlet Commercial – HC
Hamlet Industrial – HI
Direct Control – DC

Hamlet Public and Institutional – HP/I
Locality of Retlaw Direct Control – LR-DC
Linear Parcel Direct Control – LP-DC
Map Number

MUNICIPAL DISTRICT OF TABER

LAND USE DISTRICT MAP

Bylaw No. 2011, March 11, 2025
Amended To Bylaw 2024, November 12, 2025.

N

OVERVIEW - NW

MUNICIPAL DISTRICT OF TABER

LAND USE DISTRICT MAP

Bylaw No. 2011, March 11, 2025

Amended To Bylaw 2024, November 12, 2025.

NW - MAP 1

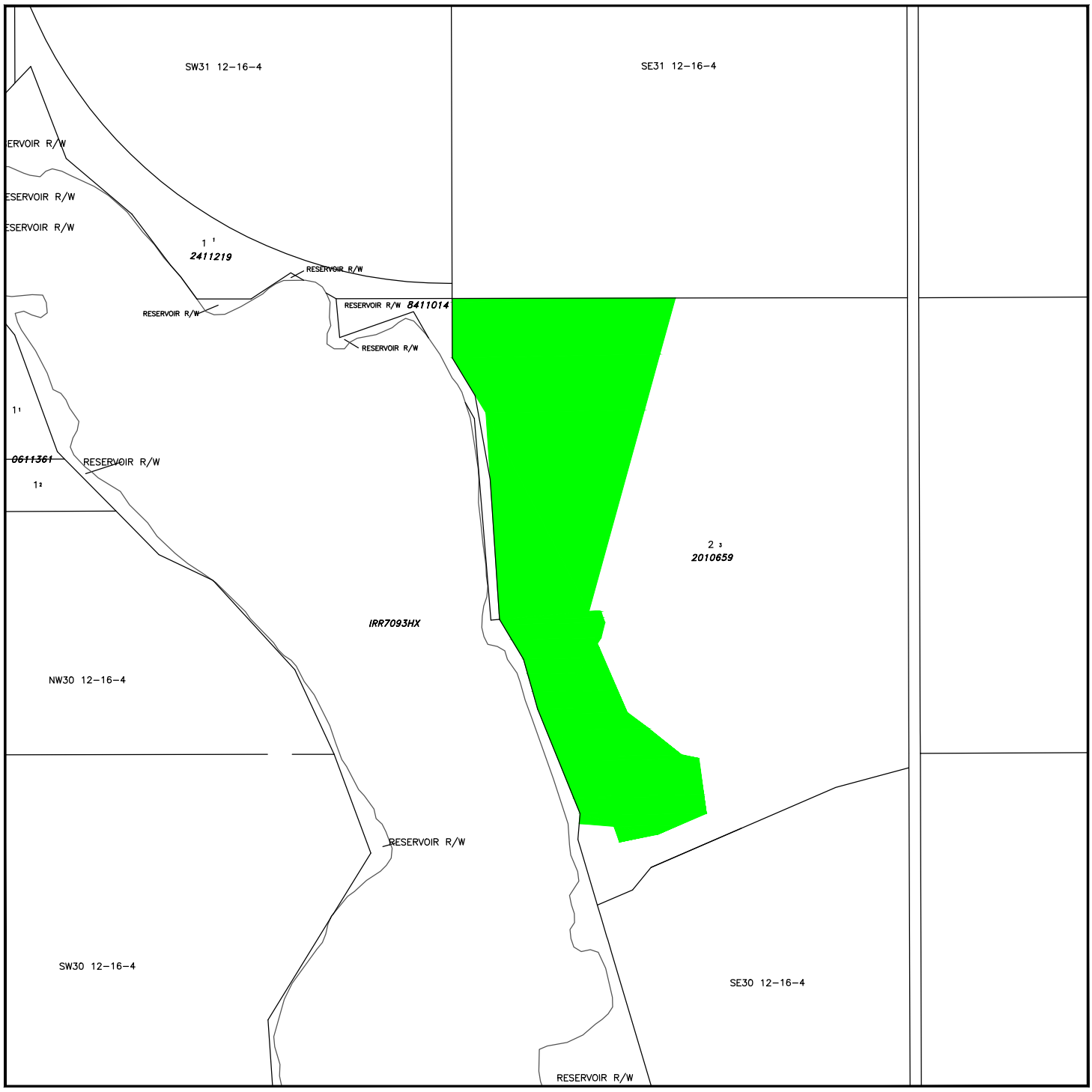

Rural Agricultural - RA

Private Commercial Recreation – PCR

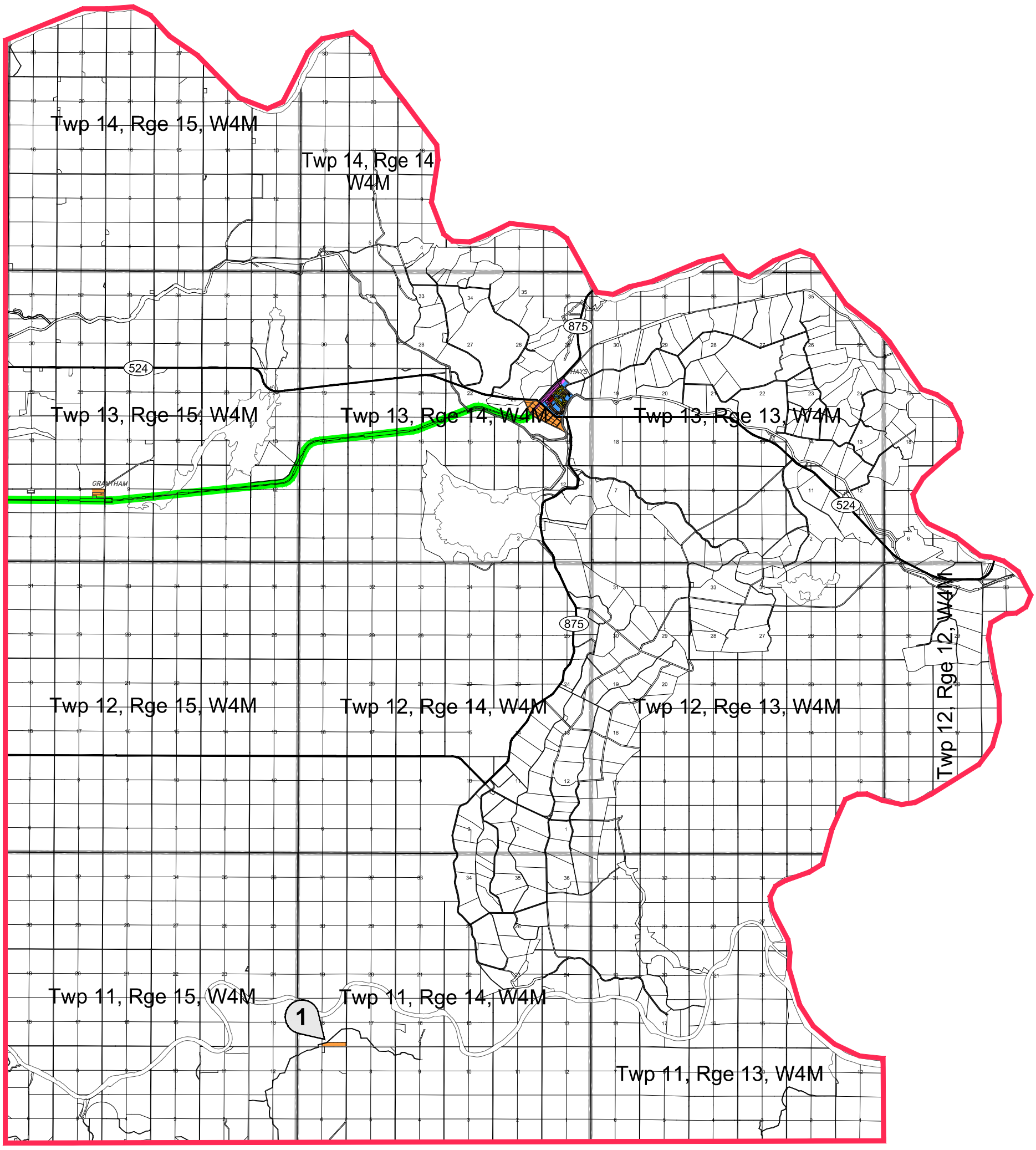

Rural Agricultural - RA
Grouped Country Residential – GCR
Hamlet Residential – HR
Hamlet Commercial – HC
Hamlet Industrial – HI
Hamlet Public and Institutional – HP/I
Hamlet Transitional/Agricultural – HT/A
Linear Parcel Direct Control – LP-DC
Map Number

MUNICIPAL DISTRICT OF TABER

LAND USE DISTRICT MAP

Bylaw No. 2011, March 11, 2025

N

OVERVIEW - NE

MUNICIPAL DISTRICT OF TABER

LAND USE DISTRICT MAP

Bylaw No. 2011, March 11, 2025

N

NE - MAP 1

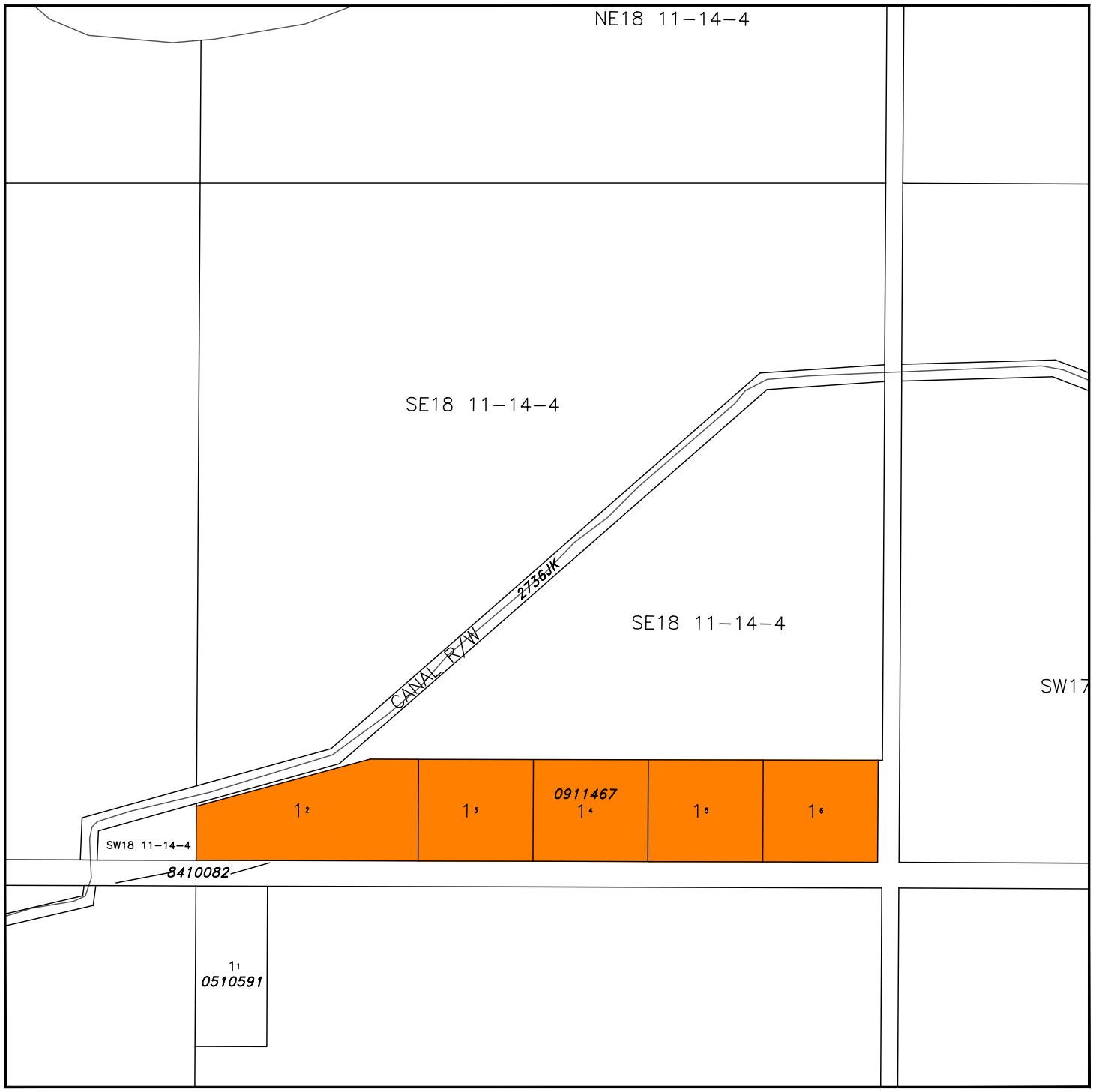

Rural Agricultural - RA

Grouped Country Residential - GCR