SCHEDULE 1

MD OF WILLOW CREEK NO. 26

LAND USE BYLAW No. 2025; DATE: SEPTEMBER 24, 2025

LAND USE DISTRICT MAPS BY ELECTORAL DIVISIONS

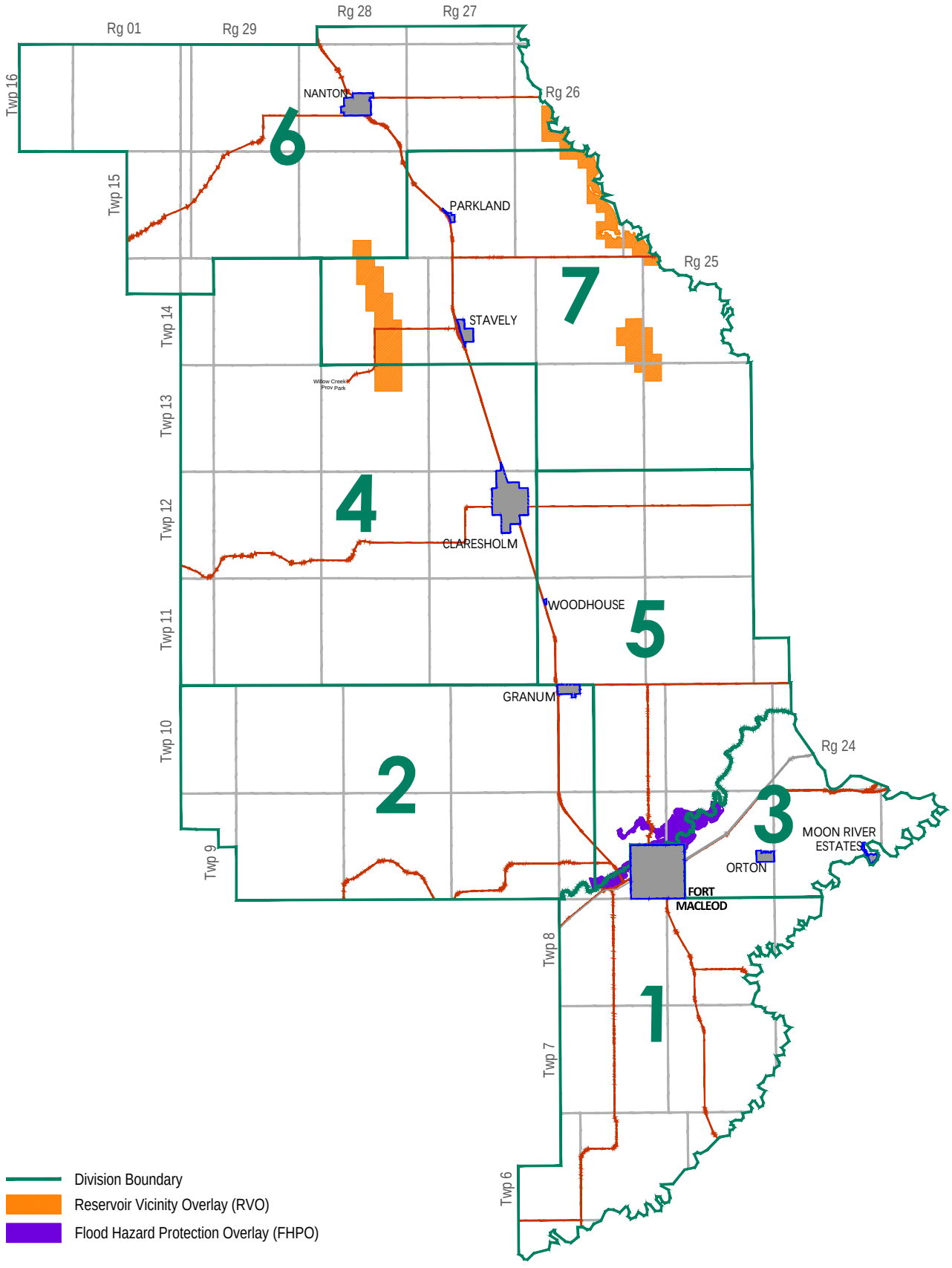

MD of Willow Creek

MAP PREPARED BY:
OLDMAN RIVER REGIONAL SERVICES COMMISSION
3105 16th AVENUE NORTH, LETHBRIDGE, ALBERTA T1H 5E8
TEL 403-329-1344
"NOT RESPONSIBLE FOR ERRORS OR OMMISSIONS"

OLDMAN RIVER REGIONAL SERVICES COMMISSION

SCHEDULE 1 - DIVISION 1

MD OF WILLOW CREEK NO. 26

LAND USE BYLAW NO. 2025; DATE: SEPTEMBER 24, 2025

LOCATION MAP

(AMENDED TO BYLAW NO. 2040; OCTOBER 14, 2026)

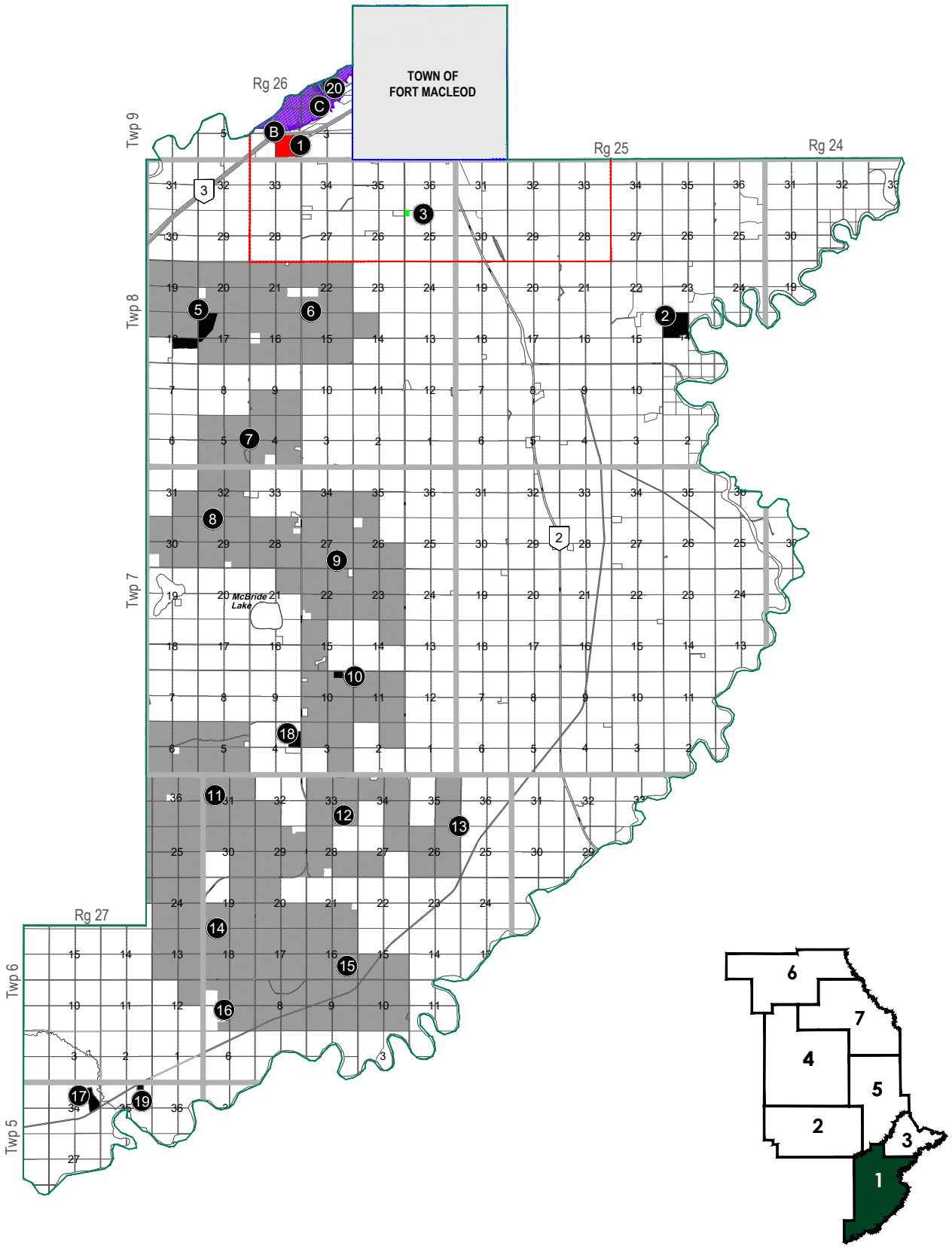

SCHEDULE 1 - DIVISION 1

MD OF WILLOW CREEK NO. 26

LAND USE BYLAW NO. 2025; DATE: SEPTEMBER 24, 2025

IDP - TOWN OF FORT MACLEOD - MAP A

MD of Willow Creek

MAP PREPARED BY:
OLDMAN RIVER REGIONAL SERVICES COMMISSION
3105 16th AVENUE NORTH, LETHBRIDGE, ALBERTA T1H 5E8
TEL: 403-329-1344
"NOT RESPONSIBLE FOR ERRORS OR OMMISSIONS"
OLDMAN RIVER REGIONAL SERVICES COMMISSION

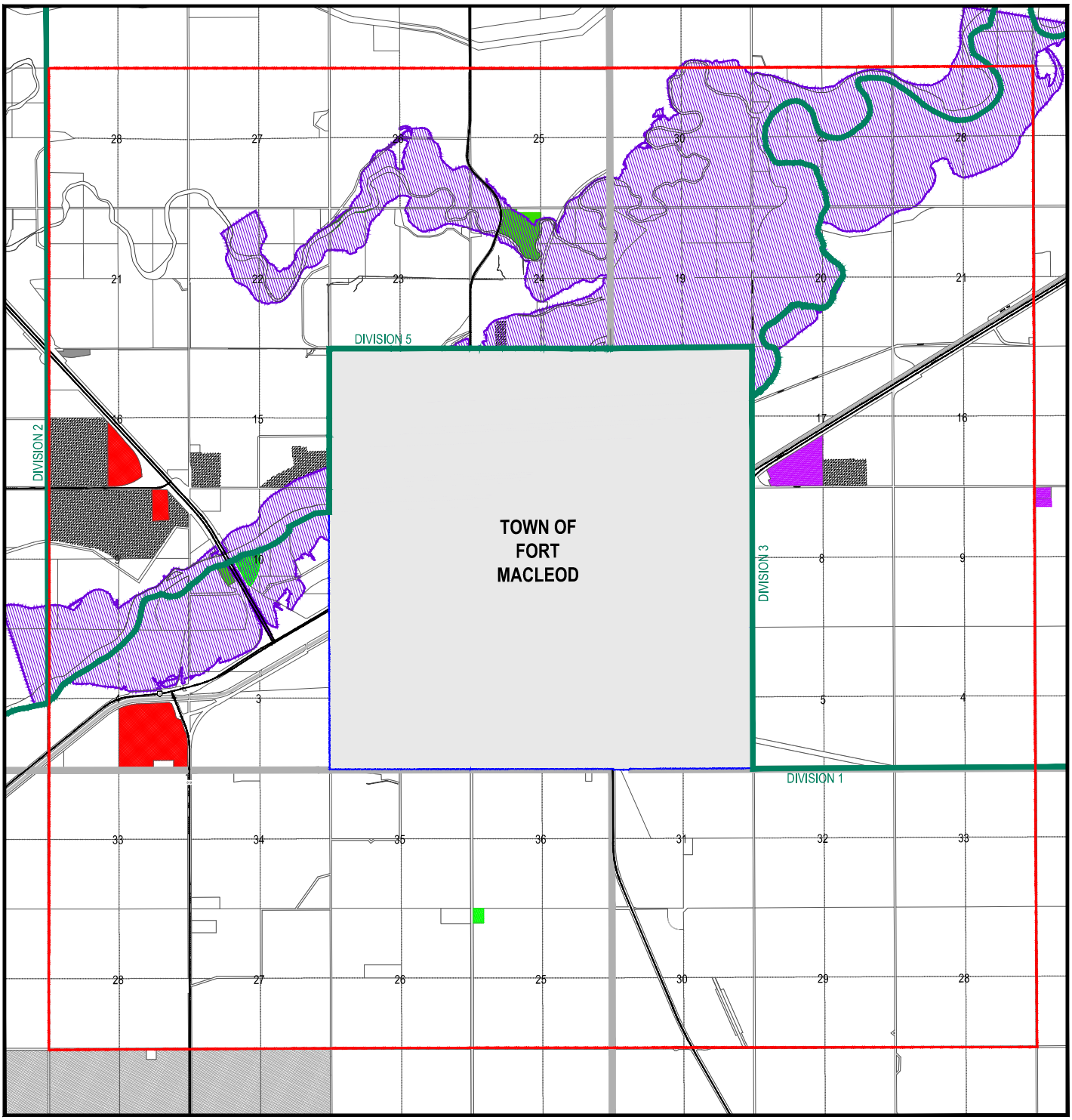

- Rural General - (RG)
- Hamlet Residential - (HR)
- Hamlet Business - (HB)
- Willow Creek Business Park - (WCBP)
- Rural Commercial - (RC)
- Rural Industrial - (RI)
- Natural Resource Extraction - (NRE)
- Claresholm Airport - (CA)
- Rural Recreational - (RR)
- Open Space and Public Recreation - (OPR)
- Public Service - (PS)
- Nanton Urban Fringe - (NUF)
- Residential Growth Area - (RGA)
- Commercial/Industrial Growth Area - (CIGA)
- Use Specific Direct Control - (DC)
- Industrial Renewable Energy Direct Control - (IREDC)
- Reservoir Vicinity Overlay (RVO)
- Flood Hazard Protection Overlay (FHPO)
- Urban Boundary
- Urban IDP Boundary
- Division Boundary
- Water Body

SCHEDULE 1 - DIVISION 1

MD OF WILLOW CREEK NO. 26

LAND USE BYLAW NO. 2025; DATE: SEPTEMBER 24, 2025

FLOOD HAZARD PROTECTION OVERLAY - MAP B

MD of Willow Creek

MAP PREPARED BY:
OLDMAN RIVER REGIONAL SERVICES COMMISSION
3105 16th AVENUE NORTH, LETHBRIDGE, ALBERTA T1H 5E8
TEL: 403-329-1344
"NOT RESPONSIBLE FOR ERRORS OR OMMISSIONS"
OLDMAN RIVER REGIONAL SERVICES COMMISSION

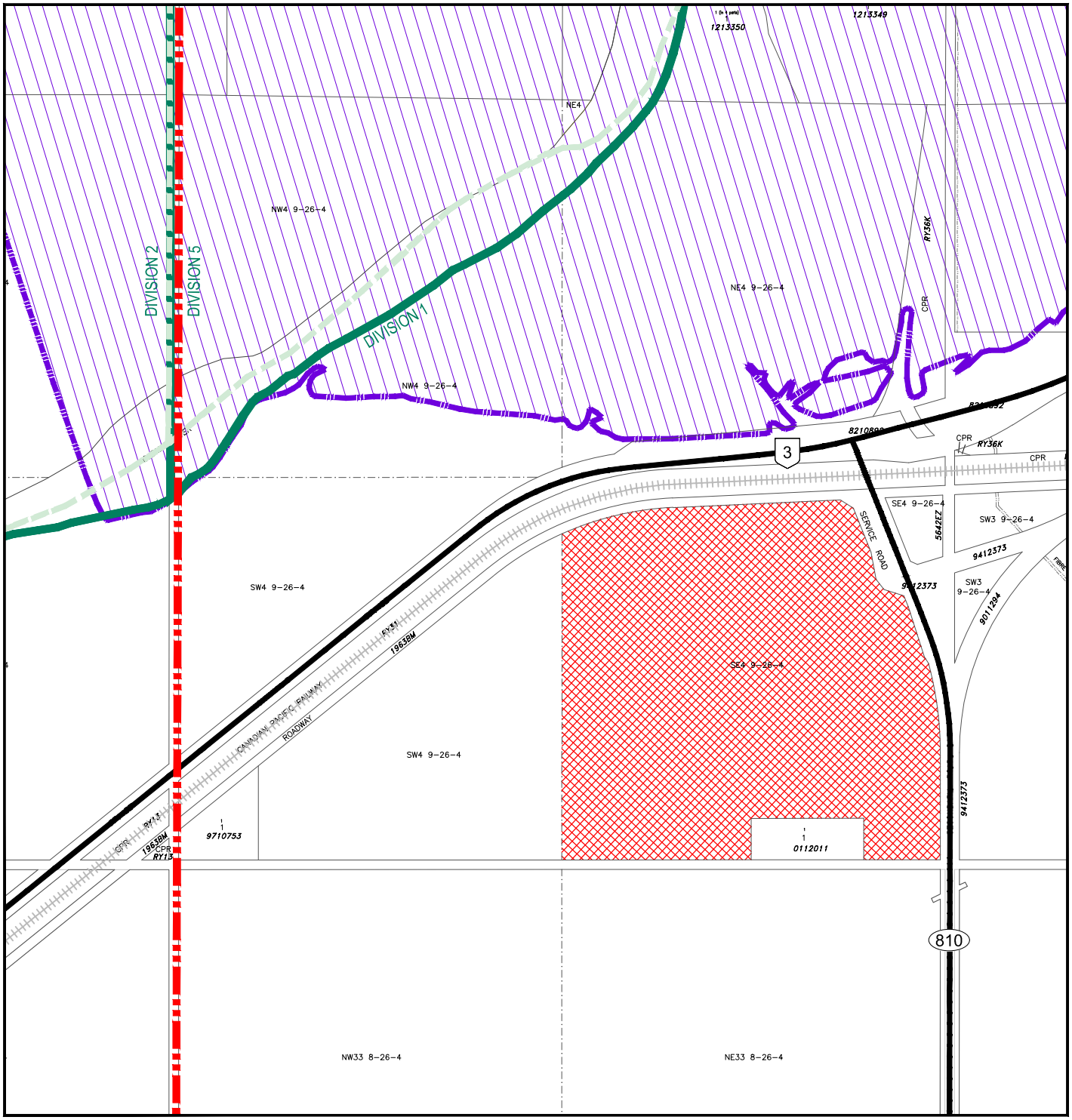

- Rural General - (RG)
- Hamlet Residential - (HR)
- Hamlet Business - (HB)
- Willow Creek Business Park - (WCBP)
- Rural Commercial - (RC)
- Rural Industrial - (RI)
- Natural Resource Extraction - (NRE)
- Claresholm Airport - (CA)
- Rural Recreational - (RR)
- Open Space and Public Recreation - (OPR)
- Public Service - (PS)
- Nanton Urban Fringe - (NUF)
- Residential Growth Area - (RGA)
- Commercial/Industrial Growth Area - (CIGA)
- Use Specific Direct Control - (DC)
- Industrial Renewable Energy Direct Control - (IREDC)
- Reservoir Vicinity Overlay (RVO)
- Flood Hazard Protection Overlay (FHPO)
- Urban Boundary
- Urban IDP Boundary
- Division Boundary
- Water Body

SCHEDULE 1 - DIVISION 1

MD OF WILLOW CREEK NO. 26

LAND USE BYLAW NO. 2025; DATE: SEPTEMBER 24, 2025

FLOOD HAZARD PROTECTION OVERLAY - MAP C

MD of Willow Creek

MAP PREPARED BY:
OLDMAN RIVER REGIONAL SERVICES COMMISSION
3105 16th AVENUE NORTH, LETHBRIDGE, ALBERTA T1H 5E8
TEL: 403-329-1344
"NOT RESPONSIBLE FOR ERRORS OR OMMISSIONS"
OLDMAN RIVER REGIONAL SERVICES COMMISSION

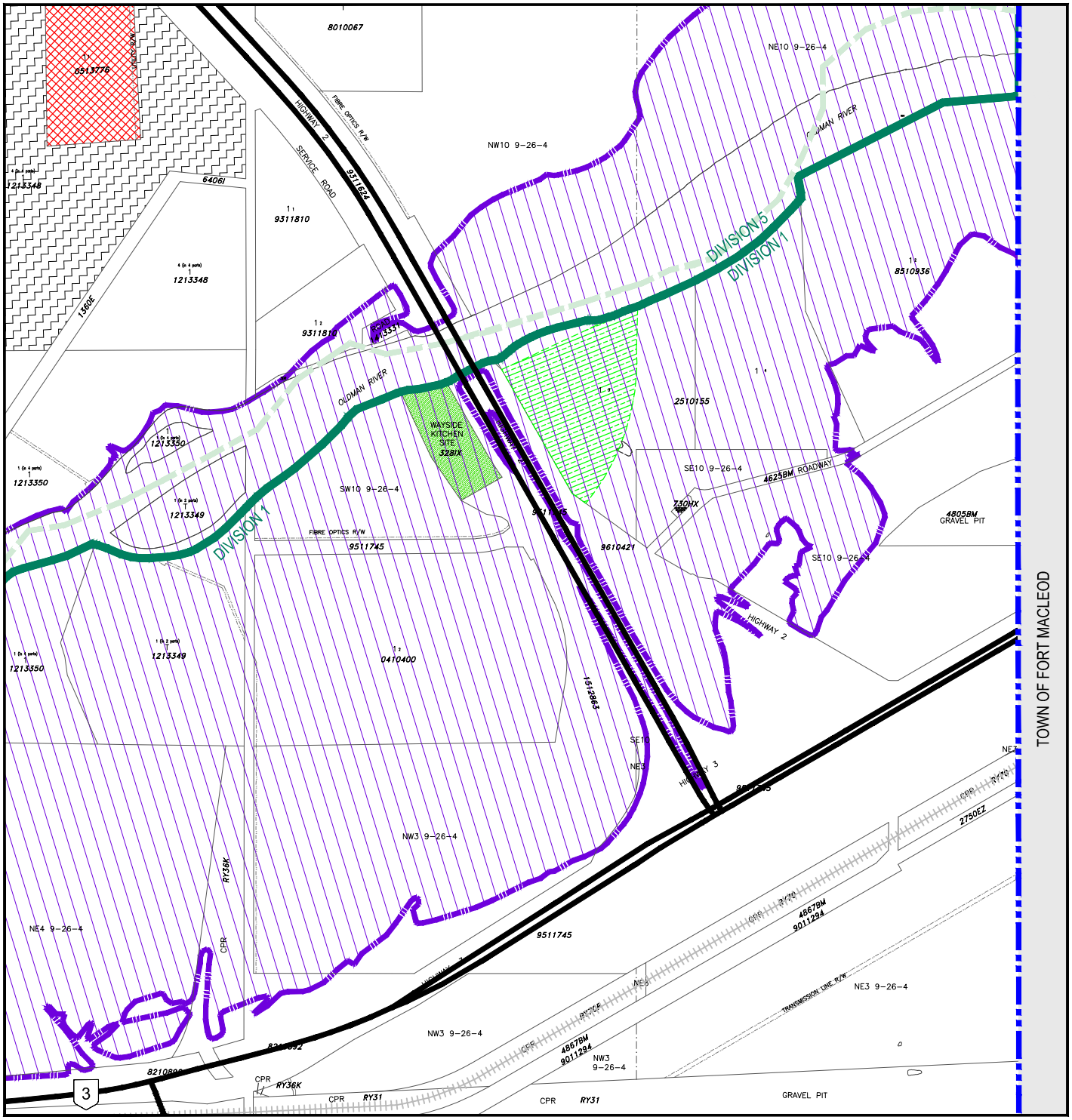

- Rural General - (RG)
- Hamlet Residential - (HR)
- Hamlet Business - (HB)
- Willow Creek Business Park - (WCBP)
- Rural Commercial - (RC)
- Rural Industrial - (RI)
- Natural Resource Extraction - (NRE)
- Claresholm Airport - (CA)
- Rural Recreational - (RR)
- Open Space and Public Recreation - (OPR)
- Public Service - (PS)
- Nanton Urban Fringe - (NUF)
- Residential Growth Area - (RGA)
- Commercial/Industrial Growth Area - (CIGA)
- Use Specific Direct Control - (DC)
- Industrial Renewable Energy Direct Control - (IREDC)
- Reservoir Vicinity Overlay (RVO)
- Flood Hazard Protection Overlay (FHPO)
- Urban Boundary
- Urban IDP Boundary
- Division Boundary
- Water Body

SCHEDULE 1 - DIVISION 1

MD OF WILLOW CREEK NO. 26

LAND USE BYLAW NO. 2025; DATE: SEPTEMBER 24, 2025

MAPS 1 2 3 4

(AMENDED TO BYLAW NO. 2040; OCTOBER 14, 2026)

MD of Willow Creek

MAP PREPARED BY:
OLDMAN RIVER REGIONAL SERVICES COMMISSION
OLDMAN RIVER REGIONAL SERVICES COMMISSION

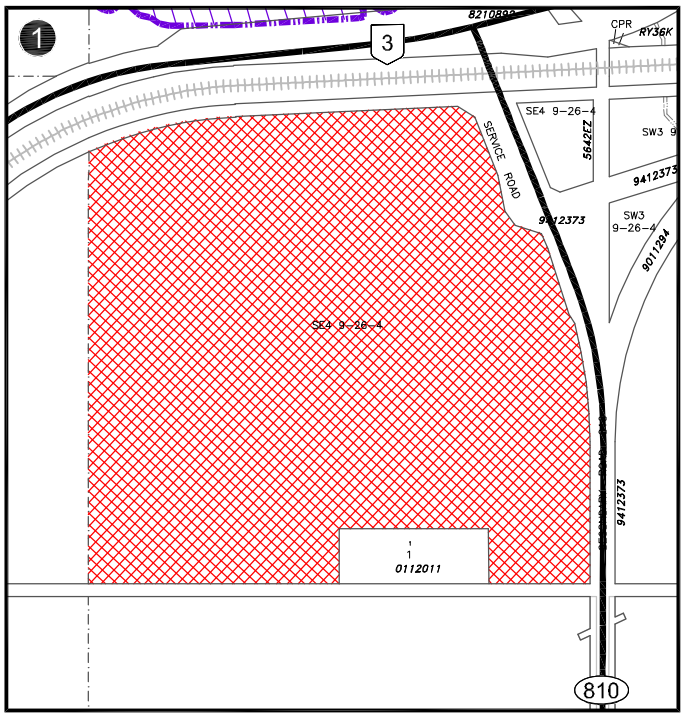

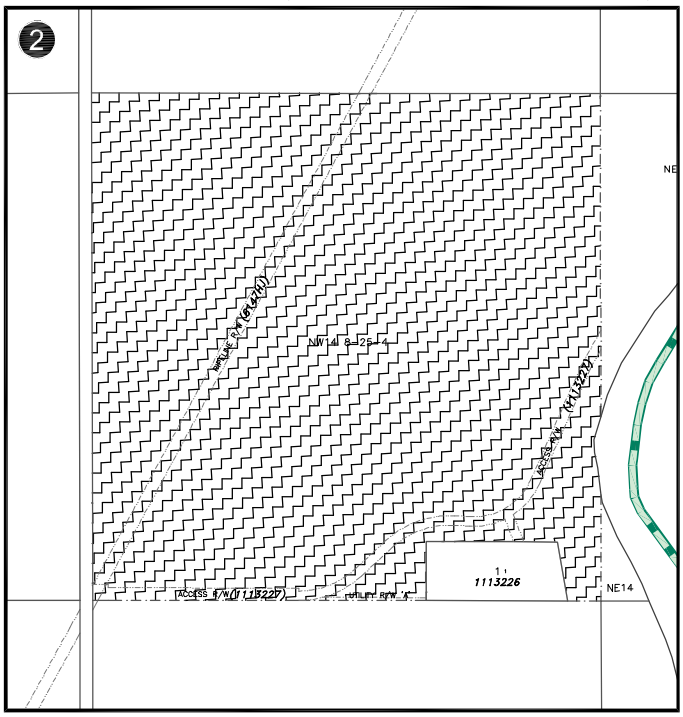

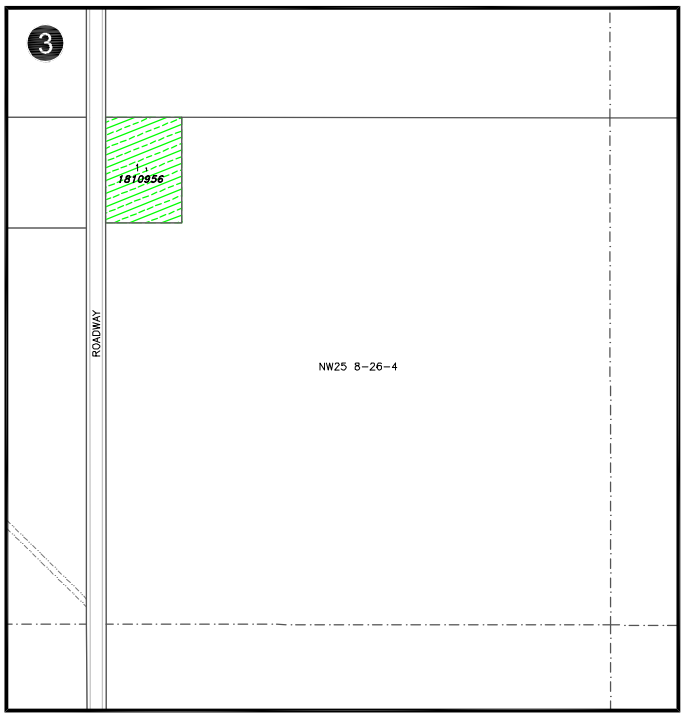



- Rural General - (RG)
- Hamlet Residential - (HR)
- Hamlet Business - (HB)
- Willow Creek Business Park - (WCBP)
- Rural Commercial - (RC)
- Rural Industrial - (RI)
- Natural Resource Extraction - (NRE)
- Claresholm Airport - (CA)
- Rural Recreational - (RR)
- Open Space and Public Recreation - (OPR)
- Public Service - (PS)
- Nanton Urban Fringe - (NUF)
- Residential Growth Area - (RGA)
- Commercial/Industrial Growth Area - (CIGA)
- Use Specific Direct Control - (DC)
- Industrial Renewable Energy Direct Control - (IREDC)
- Reservoir Vicinity Overlay (RVO)
- Flood Hazard Protection Overlay (FHPO)
- Urban Boundary
- Urban IDP Boundary
- Division Boundary
- Water Body

SCHEDULE 1 - DIVISION 1

MD OF WILLOW CREEK NO. 26

LAND USE BYLAW NO. 2025; DATE: SEPTEMBER 24, 2025

MAP 5

MD of Willow Creek

MAP PREPARED BY:
OLDMAN RIVER REGIONAL SERVICES COMMISSION
3105 16th AVENUE NORTH, LETHBRIDGE, ALBERTA T1H 5E8
TEL 403-329-1344
NOT RESPONSIBLE FOR ERRORS OR OMMISSIONS
OLDMAN RIVER REGIONAL SERVICES COMMISSION



- Rural General - (RG)
- Hamlet Residential - (HR)
- Hamlet Business - (HB)
- Willow Creek Business Park - (WCBP)
- Rural Commercial - (RC)
- Rural Industrial - (RI)
- Natural Resource Extraction - (NRE)
- Claresholm Airport - (CA)
- Rural Recreational - (RR)
- Open Space and Public Recreation - (OPR)
- Public Service - (PS)
- Nanton Urban Fringe - (NUF)
- Residential Growth Area - (RGA)
- Commercial/Industrial Growth Area - (CIGA)
- Use Specific Direct Control - (DC)
- Industrial Renewable Energy Direct Control - (IREDC)
- Reservoir Vicinity Overlay (RVO)
- Flood Hazard Protection Overlay (FHPO)
- Urban Boundary
- Urban IDP Boundary
- Division Boundary
- Water Body

SCHEDULE 1 - DIVISION 1

MD OF WILLOW CREEK NO. 26

LAND USE BYLAW NO. 2025; DATE: SEPTEMBER 24, 2025

MAP 6

MD of Willow Creek

MAP PREPARED BY:
OLDMAN RIVER REGIONAL SERVICES COMMISSION
3105 16th AVENUE NORTH, LETHBRIDGE, ALBERTA T1H 5E8
TEL: 403-329-1344
"NOT RESPONSIBLE FOR ERRORS OR OMMISSIONS"
OLDMAN RIVER REGIONAL SERVICES COMMISSION



- Rural General - (RG)
- Hamlet Residential - (HR)
- Hamlet Business - (HB)
- Willow Creek Business Park - (WCBP)
- Rural Commercial - (RC)
- Rural Industrial - (RI)
- Natural Resource Extraction - (NRE)
- Claresholm Airport - (CA)
- Rural Recreational - (RR)
- Open Space and Public Recreation - (OPR)
- Public Service - (PS)
- Nanton Urban Fringe - (NUF)
- Residential Growth Area - (RGA)
- Commercial/Industrial Growth Area - (CIGA)
- Use Specific Direct Control - (DC)
- Industrial Renewable Energy Direct Control - (IREDC)
- Reservoir Vicinity Overlay (RVO)
- Flood Hazard Protection Overlay (FHPO)
- Urban Boundary
- Urban IDP Boundary
- Division Boundary
- Water Body

SCHEDULE 1 - DIVISION 1

MD OF WILLOW CREEK NO. 26

LAND USE BYLAW NO. 2025; DATE: SEPTEMBER 24, 2025

MAP 7

MD of Willow Creek

MAP PREPARED BY:
OLDMAN RIVER REGIONAL SERVICES COMMISSION
3105 16th AVENUE NORTH, LETHBRIDGE, ALBERTA T1H 5E8
TEL. 403-329-1344
"NOT RESPONSIBLE FOR ERRORS OR OMMISSIONS"
OLDMAN RIVER REGIONAL SERVICES COMMISSION



- Rural General - (RG)
- Hamlet Residential - (HR)
- Hamlet Business - (HB)
- Willow Creek Business Park - (WCBP)
- Rural Commercial - (RC)
- Rural Industrial - (RI)
- Natural Resource Extraction - (NRE)
- Claresholm Airport - (CA)
- Rural Recreational - (RR)
- Open Space and Public Recreation - (OPR)
- Public Service - (PS)
- Nanton Urban Fringe - (NUF)
- Residential Growth Area - (RGA)
- Commercial/Industrial Growth Area - (CIGA)
- Use Specific Direct Control - (DC)
- Industrial Renewable Energy Direct Control - (IREDC)
- Reservoir Vicinity Overlay (RVO)
- Flood Hazard Protection Overlay (FHPO)
- Urban Boundary
- Urban IDP Boundary
- Division Boundary
- Water Body

SCHEDULE 1 - DIVISION 1

MD OF WILLOW CREEK NO. 26

LAND USE BYLAW NO. 2025; DATE: SEPTEMBER 24, 2025

MAP 8

MD of Willow Creek

MAP PREPARED BY:
OLDMAN RIVER REGIONAL SERVICES COMMISSION
3105 16th AVENUE NORTH, LETHBRIDGE, ALBERTA T1H 5E8
TEL: 403-329-1344
"NOT RESPONSIBLE FOR ERRORS OR OMMISSIONS"
OLDMAN RIVER REGIONAL SERVICES COMMISSION

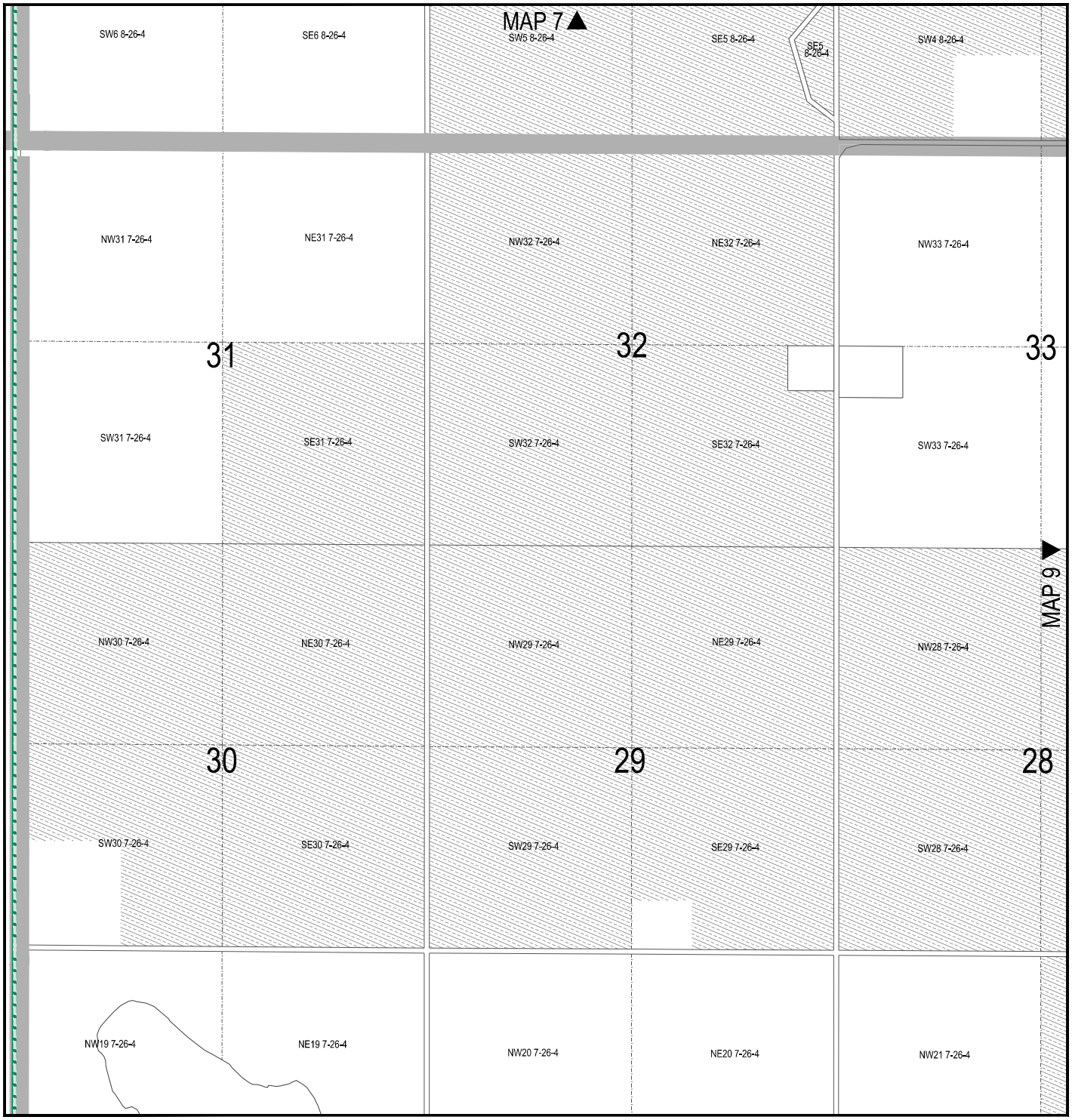

- Rural General - (RG)
- Hamlet Residential - (HR)
- Hamlet Business - (HB)
- Willow Creek Business Park - (WCBP)
- Rural Commercial - (RC)
- Rural Industrial - (RI)
- Natural Resource Extraction - (NRE)
- Claresholm Airport - (CA)
- Rural Recreational - (RR)
- Open Space and Public Recreation - (OPR)
- Public Service - (PS)
- Nanton Urban Fringe - (NUF)
- Residential Growth Area - (RGA)
- Commercial/Industrial Growth Area - (CIGA)
- Use Specific Direct Control - (DC)
- Industrial Renewable Energy Direct Control - (IREDC)
- Reservoir Vicinity Overlay (RVO)
- Flood Hazard Protection Overlay (FHPO)
- Urban Boundary
- Urban IDP Boundary
- Division Boundary
- Water Body

SCHEDULE 1 - DIVISION 1

MD OF WILLOW CREEK NO. 26

LAND USE BYLAW NO. 2025; DATE: SEPTEMBER 24, 2025

MAP 9

MD of Willow Creek

MAP PREPARED BY:
OLDMAN RIVER REGIONAL SERVICES COMMISSION
3105 16th AVENUE NORTH, LETHBRIDGE, ALBERTA T1H 5E8
TEL: 403-329-1344
"NOT RESPONSIBLE FOR ERRORS OR OMMISSIONS"
OLDMAN RIVER REGIONAL SERVICES COMMISSION



- Rural General - (RG)
- Hamlet Residential - (HR)
- Hamlet Business - (HB)
- Willow Creek Business Park - (WCBP)
- Rural Commercial - (RC)
- Rural Industrial - (RI)
- Natural Resource Extraction - (NRE)
- Claresholm Airport - (CA)
- Rural Recreational - (RR)
- Open Space and Public Recreation - (OPR)
- Public Service - (PS)
- Nanton Urban Fringe - (NUF)
- Residential Growth Area - (RGA)
- Commercial/Industrial Growth Area - (CIGA)
- Use Specific Direct Control - (DC)
- Industrial Renewable Energy Direct Control - (IREDC)
- Reservoir Vicinity Overlay (RVO)
- Flood Hazard Protection Overlay (FHPO)
- Urban Boundary
- Urban IDP Boundary
- Division Boundary
- Water Body

SCHEDULE 1 - DIVISION 1

MD OF WILLOW CREEK NO. 26

LAND USE BYLAW NO. 2025; DATE: SEPTEMBER 24, 2025

MAP 10

MD of Willow Creek

MAP PREPARED BY:
OLDMAN RIVER REGIONAL SERVICES COMMISSION
3105 16th AVENUE NORTH, LETHBRIDGE, ALBERTA T1H 5E8
TEL: 403-329-1344
"NOT RESPONSIBLE FOR ERRORS OR OMMISSIONS"
OLDMAN RIVER REGIONAL SERVICES COMMISSION

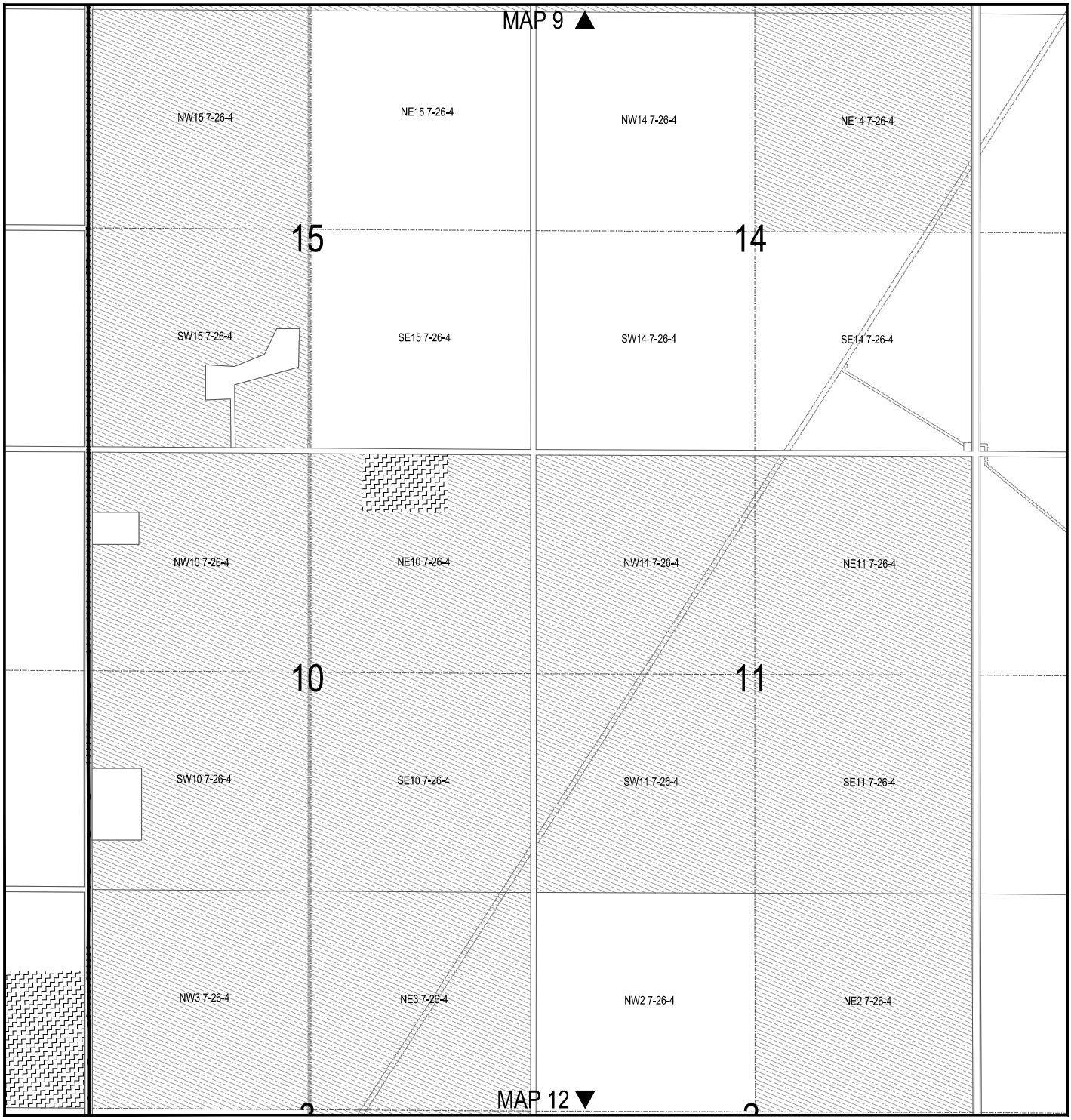

- Rural General - (RG)
- Hamlet Residential - (HR)
- Hamlet Business - (HB)
- Willow Creek Business Park - (WCBP)
- Rural Commercial - (RC)
- Rural Industrial - (RI)
- Natural Resource Extraction - (NRE)
- Claresholm Airport - (CA)
- Rural Recreational - (RR)
- Open Space and Public Recreation - (OPR)
- Public Service - (PS)
- Nanton Urban Fringe - (NUF)
- Residential Growth Area - (RGA)
- Commercial/Industrial Growth Area - (CIGA)
- Use Specific Direct Control - (DC)
- Industrial Renewable Energy Direct Control - (IREDC)
- Reservoir Vicinity Overlay (RVO)
- Flood Hazard Protection Overlay (FHPO)
- Urban Boundary
- Urban IDP Boundary
- Division Boundary
- Water Body

SCHEDULE 1 - DIVISION 1

MD OF WILLOW CREEK NO. 26

LAND USE BYLAW NO. 2025; DATE: SEPTEMBER 24, 2025

MAP 11

MD of Willow Creek

MAP PREPARED BY:
OLDMAN RIVER REGIONAL SERVICES COMMISSION
3105 16th AVENUE NORTH, LETHBRIDGE, ALBERTA T1H 5E8
TEL: 403-329-1344
"NOT RESPONSIBLE FOR ERRORS OR OMMISSIONS"
OLDMAN RIVER REGIONAL SERVICES COMMISSION



- Rural General - (RG)
- Hamlet Residential - (HR)
- Hamlet Business - (HB)
- Willow Creek Business Park - (WCBP)
- Rural Commercial - (RC)
- Rural Industrial - (RI)
- Natural Resource Extraction - (NRE)
- Claresholm Airport - (CA)
- Rural Recreational - (RR)
- Open Space and Public Recreation - (OPR)
- Public Service - (PS)
- Nanton Urban Fringe - (NUF)
- Residential Growth Area - (RGA)
- Commercial/Industrial Growth Area - (CIGA)
- Use Specific Direct Control - (DC)
- Industrial Renewable Energy Direct Control - (IREDC)
- Reservoir Vicinity Overlay (RVO)
- Flood Hazard Protection Overlay (FHPO)
- Urban Boundary
- Urban IDP Boundary
- Division Boundary
- Water Body

SCHEDULE 1 - DIVISION 1

MD OF WILLOW CREEK NO. 26

LAND USE BYLAW NO. 2025; DATE: SEPTEMBER 24, 2025

MAP 12

MD of Willow Creek

MAP PREPARED BY:
OLDMAN RIVER REGIONAL SERVICES COMMISSION
3105 16th AVENUE NORTH, LETHBRIDGE, ALBERTA T1H 5E8
TEL: 403-329-1344
"NOT RESPONSIBLE FOR ERRORS OR OMMISSIONS"
OLDMAN RIVER REGIONAL SERVICES COMMISSION



- Rural General - (RG)
- Hamlet Residential - (HR)
- Hamlet Business - (HB)
- Willow Creek Business Park - (WCBP)
- Rural Commercial - (RC)
- Rural Industrial - (RI)
- Natural Resource Extraction - (NRE)
- Claresholm Airport - (CA)
- Rural Recreational - (RR)
- Open Space and Public Recreation - (OPR)
- Public Service - (PS)
- Nanton Urban Fringe - (NUF)
- Residential Growth Area - (RGA)
- Commercial/Industrial Growth Area - (CIGA)
- Use Specific Direct Control - (DC)
- Industrial Renewable Energy Direct Control - (IREDC)
- Reservoir Vicinity Overlay (RVO)
- Flood Hazard Protection Overlay (FHPO)
- Urban Boundary
- Urban IDP Boundary
- Division Boundary
- Water Body

SCHEDULE 1 - DIVISION 1

MD OF WILLOW CREEK NO. 26

LAND USE BYLAW NO. 2025; DATE: SEPTEMBER 24, 2025

MAP 13

MD of Willow Creek

MAP PREPARED BY:
OLDMAN RIVER REGIONAL SERVICES COMMISSION
3105 16th AVENUE NORTH, LETHBRIDGE, ALBERTA T1H 5E8
TEL: 403-329-1344
"NOT RESPONSIBLE FOR ERRORS OR OMMISSIONS"
OLDMAN RIVER REGIONAL SERVICES COMMISSION

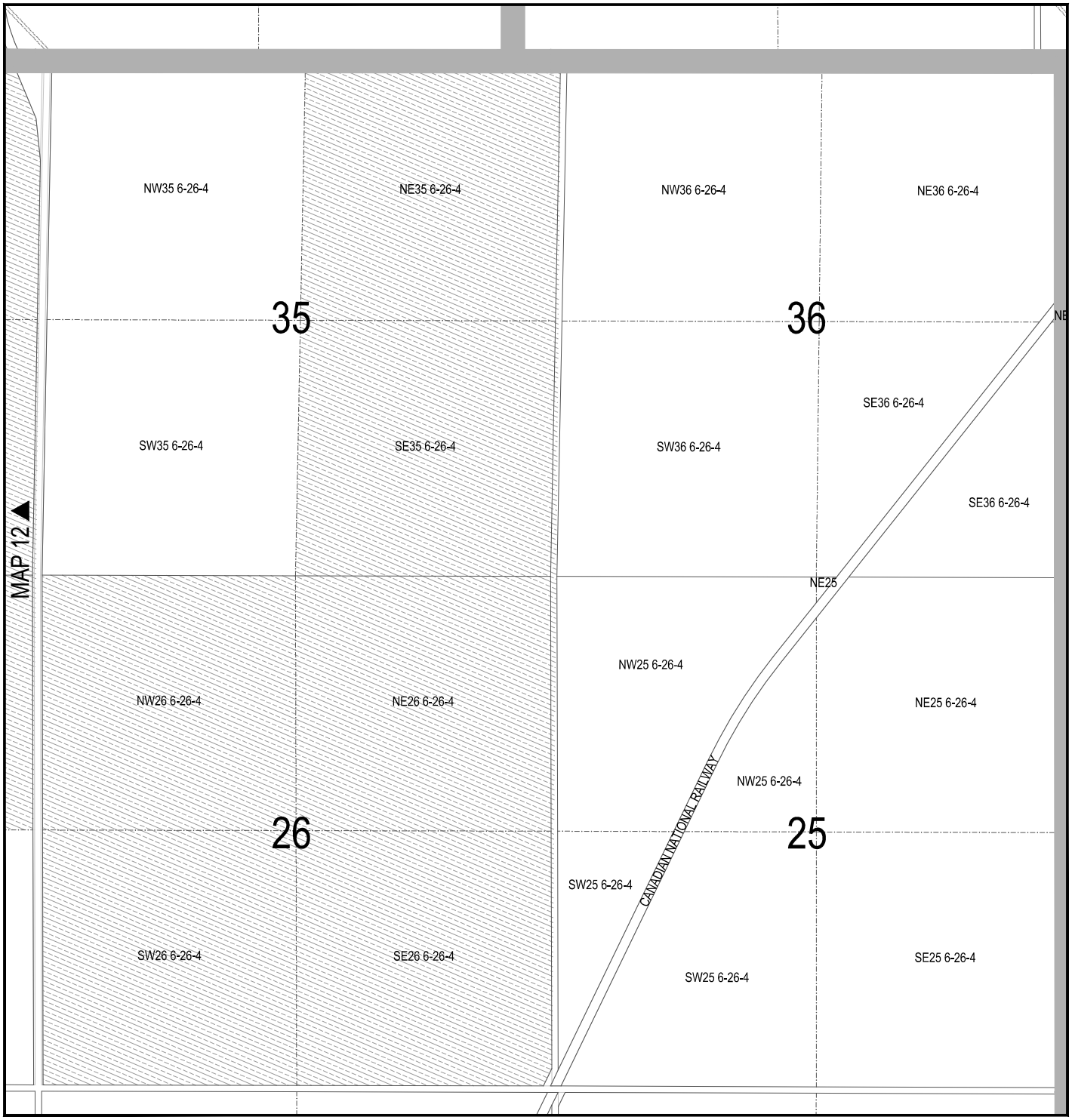

- Rural General - (RG)
- Hamlet Residential - (HR)
- Hamlet Business - (HB)
- Willow Creek Business Park - (WCBP)
- Rural Commercial - (RC)
- Rural Industrial - (RI)
- Natural Resource Extraction - (NRE)
- Claresholm Airport - (CA)
- Rural Recreational - (RR)
- Open Space and Public Recreation - (OPR)
- Public Service - (PS)
- Nanton Urban Fringe - (NUF)
- Residential Growth Area - (RGA)
- Commercial/Industrial Growth Area - (CIGA)
- Use Specific Direct Control - (DC)
- Industrial Renewable Energy Direct Control - (IREDC)
- Reservoir Vicinity Overlay (RVO)
- Flood Hazard Protection Overlay (FHPO)
- Urban Boundary
- Urban IDP Boundary
- Division Boundary
- Water Body

SCHEDULE 1 - DIVISION 1

MD OF WILLOW CREEK NO. 26

LAND USE BYLAW NO. 2025; DATE: SEPTEMBER 24, 2025

MAP 14

MD of Willow Creek

MAP PREPARED BY:
OLDMAN RIVER REGIONAL SERVICES COMMISSION
3105 16th AVENUE NORTH, LETHBRIDGE, ALBERTA T1H 5E8
TEL: 403-329-1344
"NOT RESPONSIBLE FOR ERRORS OR OMMISSIONS"
OLDMAN RIVER REGIONAL SERVICES COMMISSION

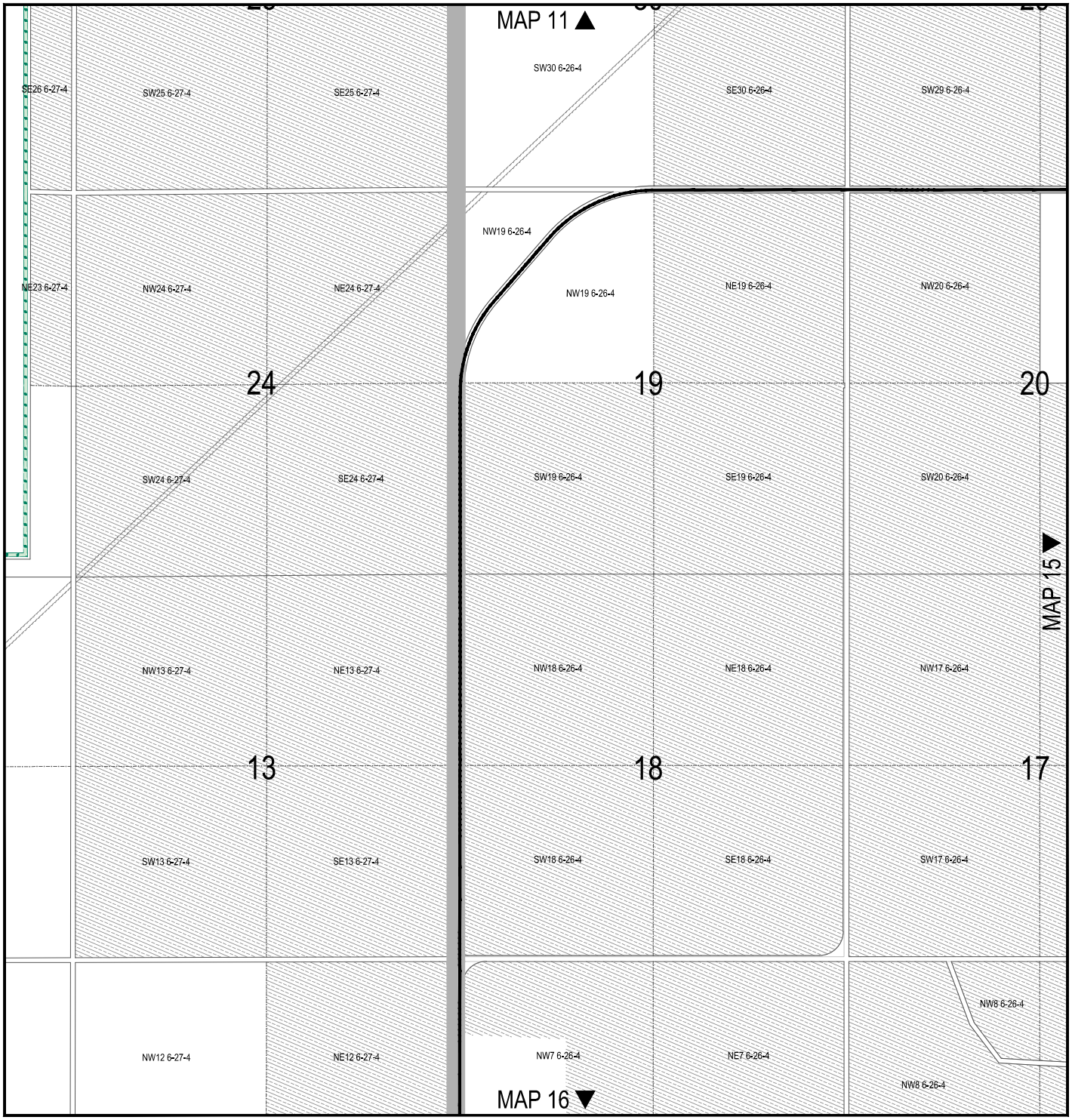

- Rural General - (RG)
- Hamlet Residential - (HR)
- Hamlet Business - (HB)
- Willow Creek Business Park - (WCBP)
- Rural Commercial - (RC)
- Rural Industrial - (RI)
- Natural Resource Extraction - (NRE)
- Claresholm Airport - (CA)
- Rural Recreational - (RR)
- Open Space and Public Recreation - (OPR)
- Public Service - (PS)
- Nanton Urban Fringe - (NUF)
- Residential Growth Area - (RGA)
- Commercial/Industrial Growth Area - (CIGA)
- Use Specific Direct Control - (DC)
- Industrial Renewable Energy Direct Control - (IREDC)
- Reservoir Vicinity Overlay (RVO)
- Flood Hazard Protection Overlay (FHPO)
- Urban Boundary
- Urban IDP Boundary
- Division Boundary
- Water Body

SCHEDULE 1 - DIVISION 1

MD OF WILLOW CREEK NO. 26

LAND USE BYLAW NO. 2025; DATE: SEPTEMBER 24, 2025

MAP 15

MD of Willow Creek

MAP PREPARED BY:
OLDMAN RIVER REGIONAL SERVICES COMMISSION
3105 16th AVENUE NORTH, LETHBRIDGE, ALBERTA T1H 5E8
TEL: 403-329-1344
"NOT RESPONSIBLE FOR ERRORS OR OMMISSIONS"
OLDMAN RIVER REGIONAL SERVICES COMMISSION

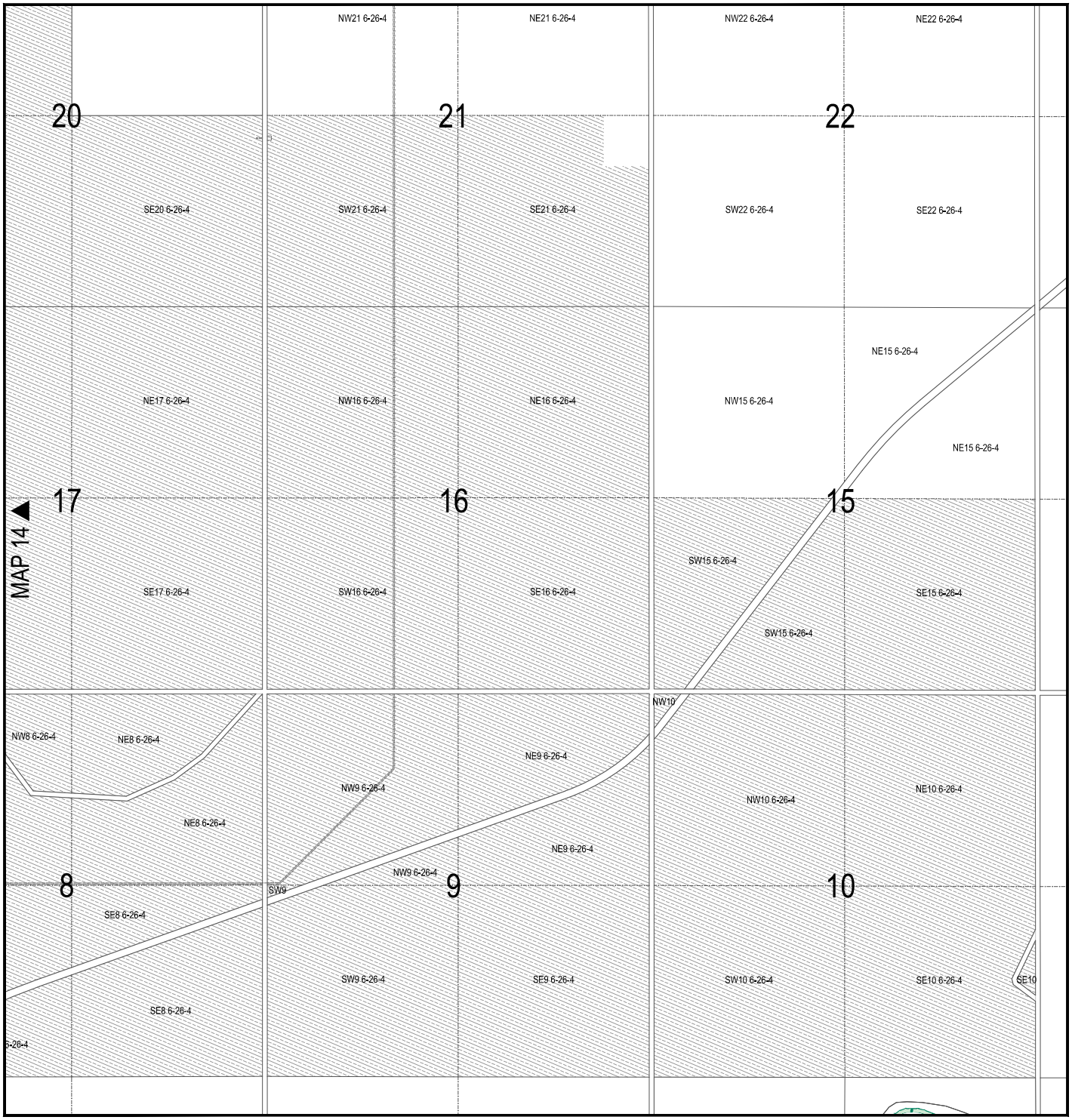

- Rural General - (RG)
- Hamlet Residential - (HR)
- Hamlet Business - (HB)
- Willow Creek Business Park - (WCBP)
- Rural Commercial - (RC)
- Rural Industrial - (RI)
- Natural Resource Extraction - (NRE)
- Claresholm Airport - (CA)
- Rural Recreational - (RR)
- Open Space and Public Recreation - (OPR)
- Public Service - (PS)
- Nanton Urban Fringe - (NUF)
- Residential Growth Area - (RGA)
- Commercial/Industrial Growth Area - (CIGA)
- Use Specific Direct Control - (DC)
- Industrial Renewable Energy Direct Control - (IREDC)
- Reservoir Vicinity Overlay (RVO)
- Flood Hazard Protection Overlay (FHPO)
- Urban Boundary
- Urban IDP Boundary
- Division Boundary
- Water Body

SCHEDULE 1 - DIVISION 1

MD OF WILLOW CREEK NO. 26

LAND USE BYLAW NO. 2025; DATE: SEPTEMBER 24, 2025

MAP 16

MD of Willow Creek

MAP PREPARED BY:
OLDMAN RIVER REGIONAL SERVICES COMMISSION
3105 16th AVENUE NORTH, LETHBRIDGE, ALBERTA T1H 5E8
TEL: 403-329-1344
"NOT RESPONSIBLE FOR ERRORS OR OMMISSIONS"
OLDMAN RIVER REGIONAL SERVICES COMMISSION



- Rural General - (RG)
- Hamlet Residential - (HR)
- Hamlet Business - (HB)
- Willow Creek Business Park - (WCBP)
- Rural Commercial - (RC)
- Rural Industrial - (RI)
- Natural Resource Extraction - (NRE)
- Claresholm Airport - (CA)
- Rural Recreational - (RR)
- Open Space and Public Recreation - (OPR)
- Public Service - (PS)
- Nanton Urban Fringe - (NUF)
- Residential Growth Area - (RGA)
- Commercial/Industrial Growth Area - (CIGA)
- Use Specific Direct Control - (DC)
- Industrial Renewable Energy Direct Control - (IREDC)
- Reservoir Vicinity Overlay (RVO)
- Flood Hazard Protection Overlay (FHPO)
- Urban Boundary
- Urban IDP Boundary
- Division Boundary
- Water Body

SCHEDULE 1 - DIVISION 1

MD OF WILLOW CREEK NO. 26

LAND USE BYLAW NO. 2025; DATE: SEPTEMBER 24, 2025

MAPS 17 18 19

MD of Willow Creek

MAP PREPARED BY:
OLDMAN RIVER REGIONAL SERVICES COMMISSION
3105 16th AVENUE NORTH, LETHBRIDGE, ALBERTA T1H 5E8
TEL: 403-329-1344
"NOT RESPONSIBLE FOR ERRORS OR OMMISSIONS"
OLDMAN RIVER REGIONAL SERVICES COMMISSION

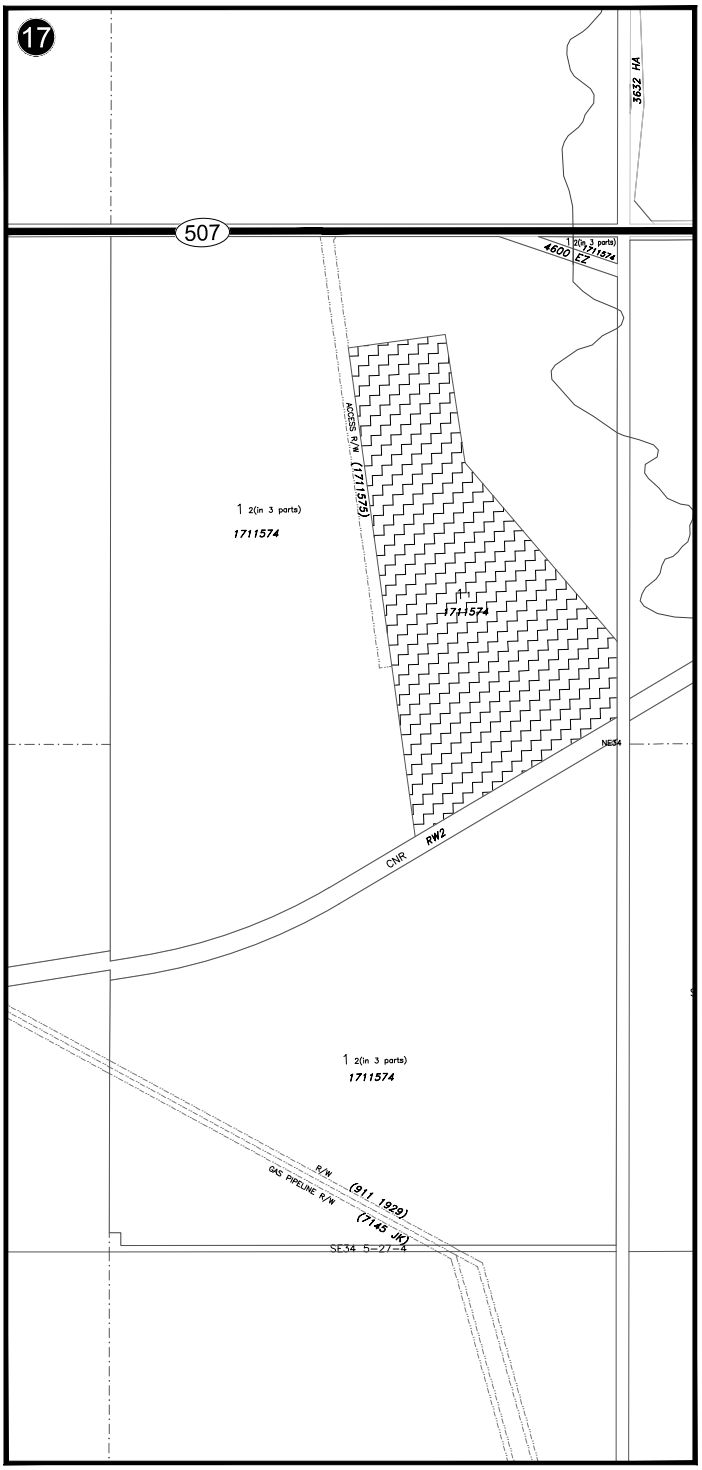

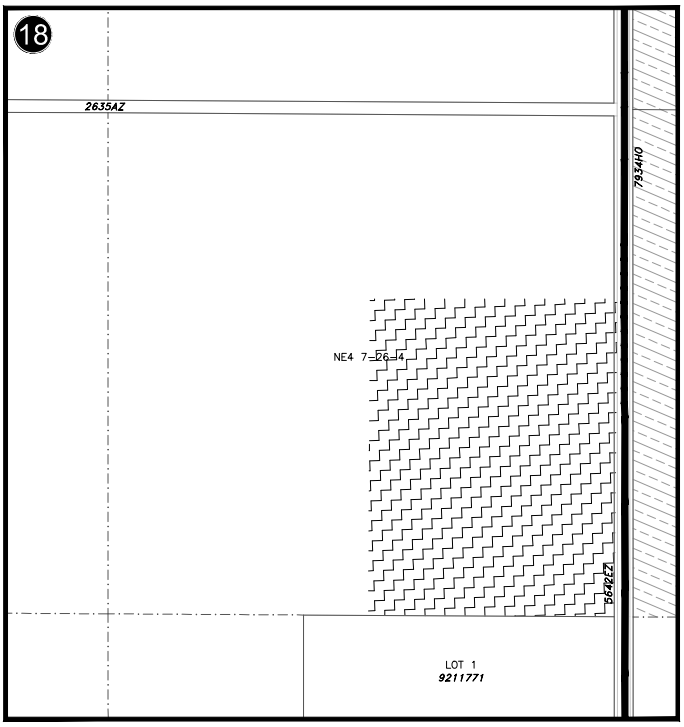

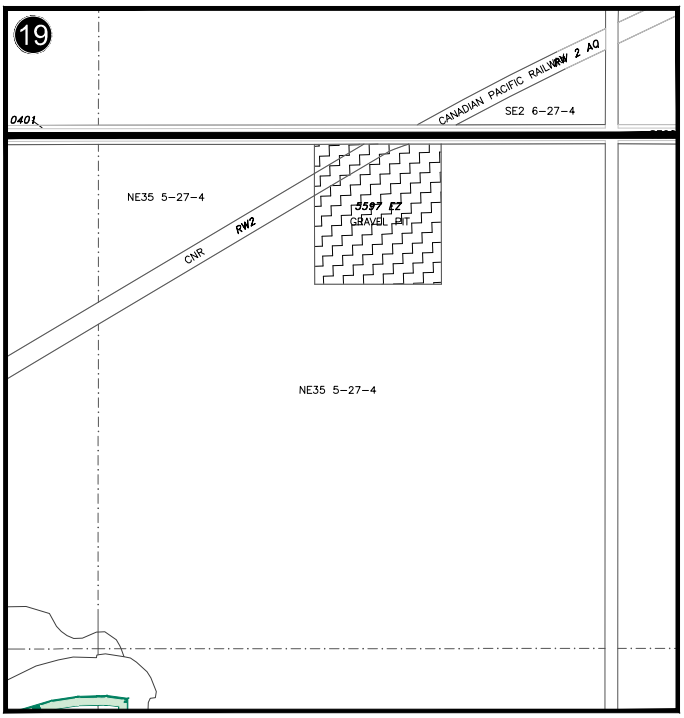

- Rural General - (RG)
- Hamlet Residential - (HR)
- Hamlet Business - (HB)
- Willow Creek Business Park - (WCBP)
- Rural Commercial - (RC)
- Rural Industrial - (RI)
- Natural Resource Extraction - (NRE)
- Claresholm Airport - (CA)
- Rural Recreational - (RR)
- Open Space and Public Recreation - (OPR)
- Public Service - (PS)
- Nanton Urban Fringe - (NUF)
- Residential Growth Area - (RGA)
- Commercial/Industrial Growth Area - (CIGA)
- Use Specific Direct Control - (DC)
- Industrial Renewable Energy Direct Control - (IREDC)
- Reservoir Vicinity Overlay (RVO)
- Flood Hazard Protection Overlay (FHPO)
- Urban Boundary
- Urban IDP Boundary
- Division Boundary
- Water Body

SCHEDULE 1 - DIVISION 1

MD OF WILLOW CREEK NO. 26

LAND USE BYLAW NO. 2025; DATE: SEPTEMBER 24, 2025

MAP 20

MD of Willow Creek

MAP PREPARED BY:
OLDMAN RIVER REGIONAL SERVICES COMMISSION
3105 16th AVENUE NORTH, LETHBRIDGE, ALBERTA T1H 5E8
TEL. 403-329-1344
"NOT RESPONSIBLE FOR ERRORS OR OMMISSIONS"
OLDMAN RIVER REGIONAL SERVICES COMMISSION

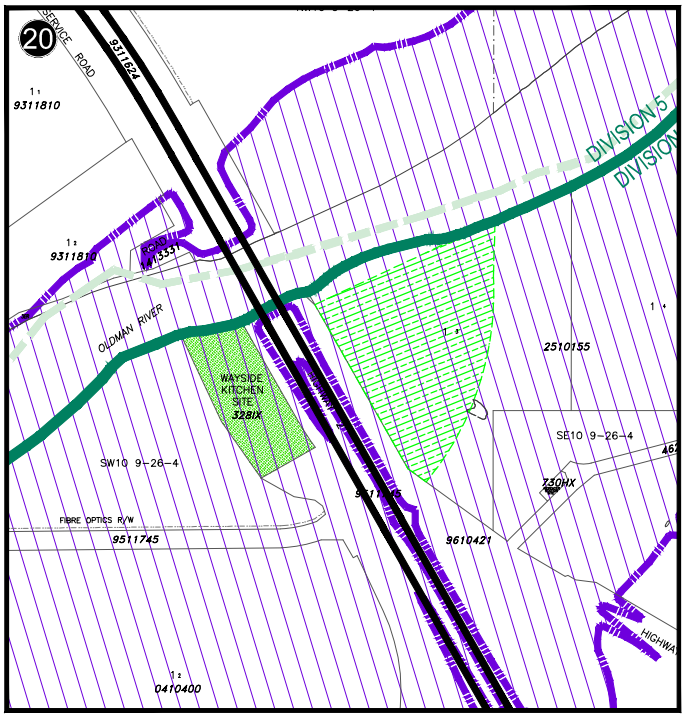

- Rural General - (RG)
- Hamlet Residential - (HR)
- Hamlet Business - (HB)
- Willow Creek Business Park - (WCBP)
- Rural Commercial - (RC)
- Rural Industrial - (RI)
- Natural Resource Extraction - (NRE)
- Claresholm Airport - (CA)
- Rural Recreational - (RR)
- Open Space and Public Recreation - (OPR)
- Public Service - (PS)
- Nanton Urban Fringe - (NUF)
- Residential Growth Area - (RGA)
- Commercial/Industrial Growth Area - (CIGA)
- Use Specific Direct Control - (DC)
- Industrial Renewable Energy Direct Control - (IREDC)
- Reservoir Vicinity Overlay (RVO)
- Flood Hazard Protection Overlay (FHPO)
- Urban Boundary
- Urban IDP Boundary
- Division Boundary
- Water Body

MD of Willow Creek

MAP PREPARED BY:
OLDMAN RIVER REGIONAL SERVICES COMMISSION
3105 16th AVENUE NORTH, LETHBRIDGE, ALBERTA T1H 5E8
TEL 403-329-1344
"NOT RESPONSIBLE FOR ERRORS OR OMMISSIONS"
OLDMAN RIVER REGIONAL SERVICES COMMISSION

SCHEDULE 1 - DIVISION 2

MD OF WILLOW CREEK NO. 26

LAND USE BYLAW NO. 2025; DATE: SEPTEMBER 24, 2025

LOCATION MAP

(AMENDED TO BYLAW NO. 2040; OCTOBER 14, 2026)

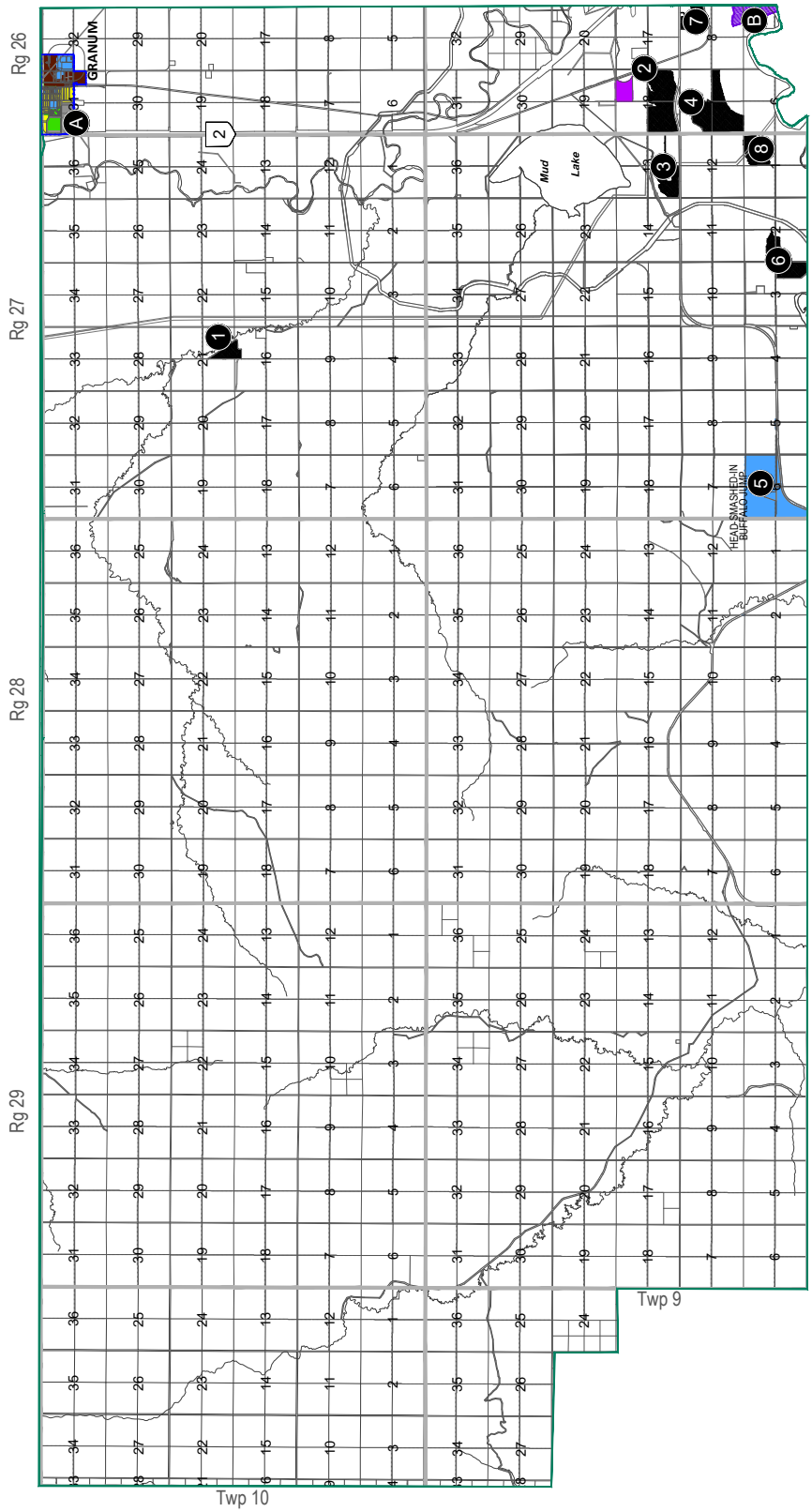

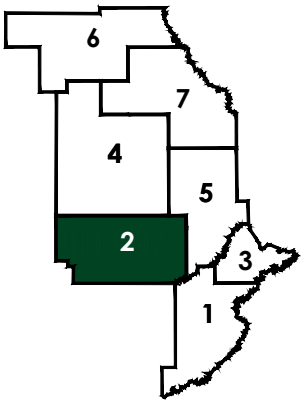

SCHEDULE 1 - DIVISION 2

MD OF WILLOW CREEK NO. 26

LAND USE BYLAW NO. 2025; DATE: SEPTEMBER 24, 2025

MAPS 1 2 3

(AMENDED TO BYLAW NO. 2047; AUG 12, 2026)

MD of Willow Creek

MAP PREPARED BY:
OLDMAN RIVER REGIONAL SERVICES COMMISSION
3105 16th AVENUE NORTH, LETHBRIDGE, ALBERTA T1H 5E8
TEL 403-329-1344
"NOT RESPONSIBLE FOR ERRORS OR OMMISSIONS"
OLDMAN RIVER REGIONAL SERVICES COMMISSION

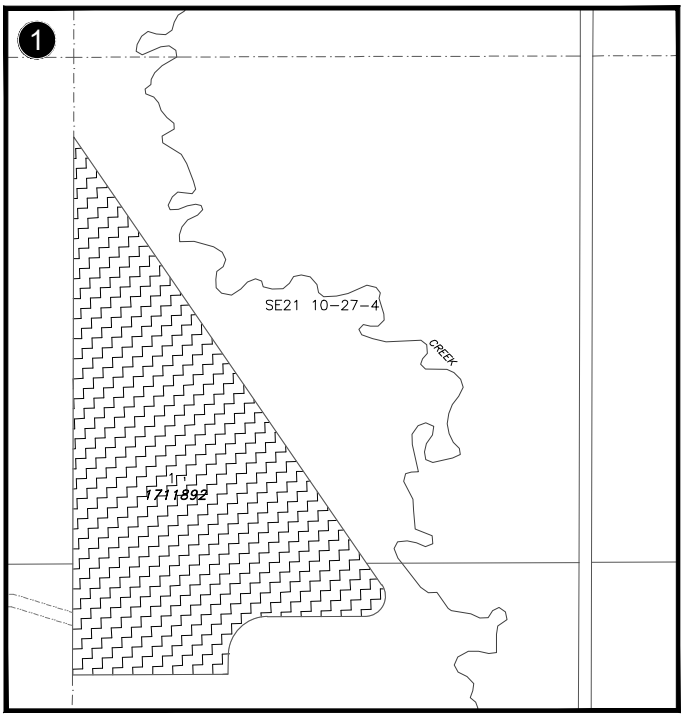

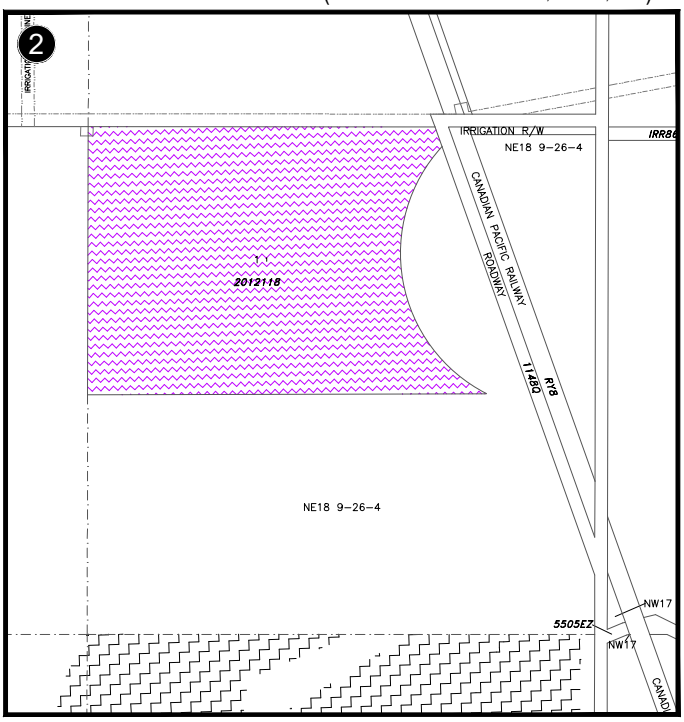

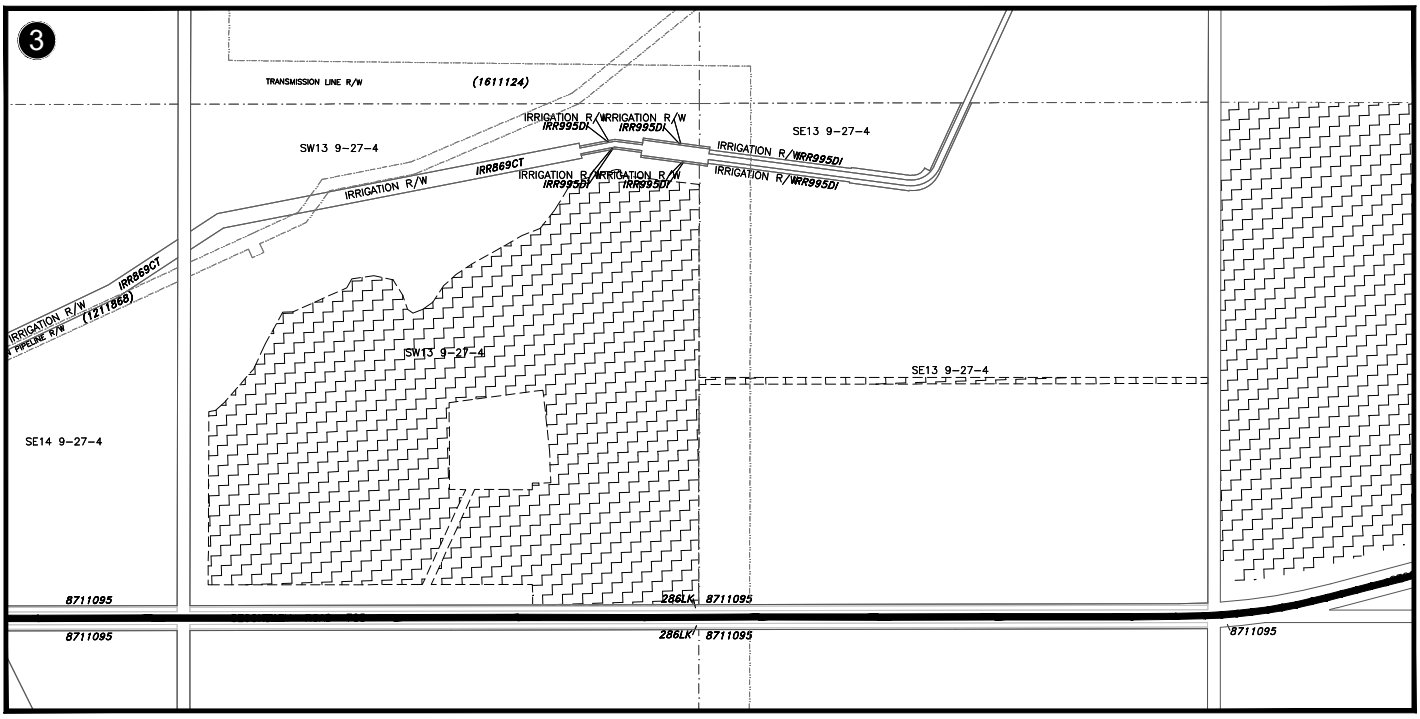

- Rural General - (RG)
- Hamlet Residential - (HR)
- Hamlet Business - (HB)
- Willow Creek Business Park - (WCBP)
- Rural Commercial - (RC)
- Rural Industrial - (RI)
- Natural Resource Extraction - (NRE)
- Claresholm Airport - (CA)
- Rural Recreational - (RR)
- Open Space and Public Recreation - (OPR)
- Public Service - (PS)
- Nanton Urban Fringe - (NUF)
- Residential Growth Area - (RGA)
- Commercial/Industrial Growth Area - (CIGA)
- Use Specific Direct Control - (DC)
- Industrial Renewable Energy Direct Control - (IREDC)
- Reservoir Vicinity Overlay (RVO)
- Flood Hazard Protection Overlay (FHPO)
- Urban Boundary
- Urban IDP Boundary
- Division Boundary
- Water Body

SCHEDULE 1 - DIVISION 2

MD OF WILLOW CREEK NO. 26

LAND USE BYLAW NO. 2025; DATE: SEPTEMBER 24, 2025

MAP 4

(AMENDED TO BYLAW NO. 2026; JAN 14, 2026)

MD of Willow Creek

MAP PREPARED BY:
OLDMAN RIVER REGIONAL SERVICES COMMISSION
3105 16th AVENUE NORTH, LETHBRIDGE, ALBERTA T1H 5E8
TEL 403-329-1344
"NOT RESPONSIBLE FOR ERRORS OR OMMISSIONS"
OLDMAN RIVER REGIONAL SERVICES COMMISSION

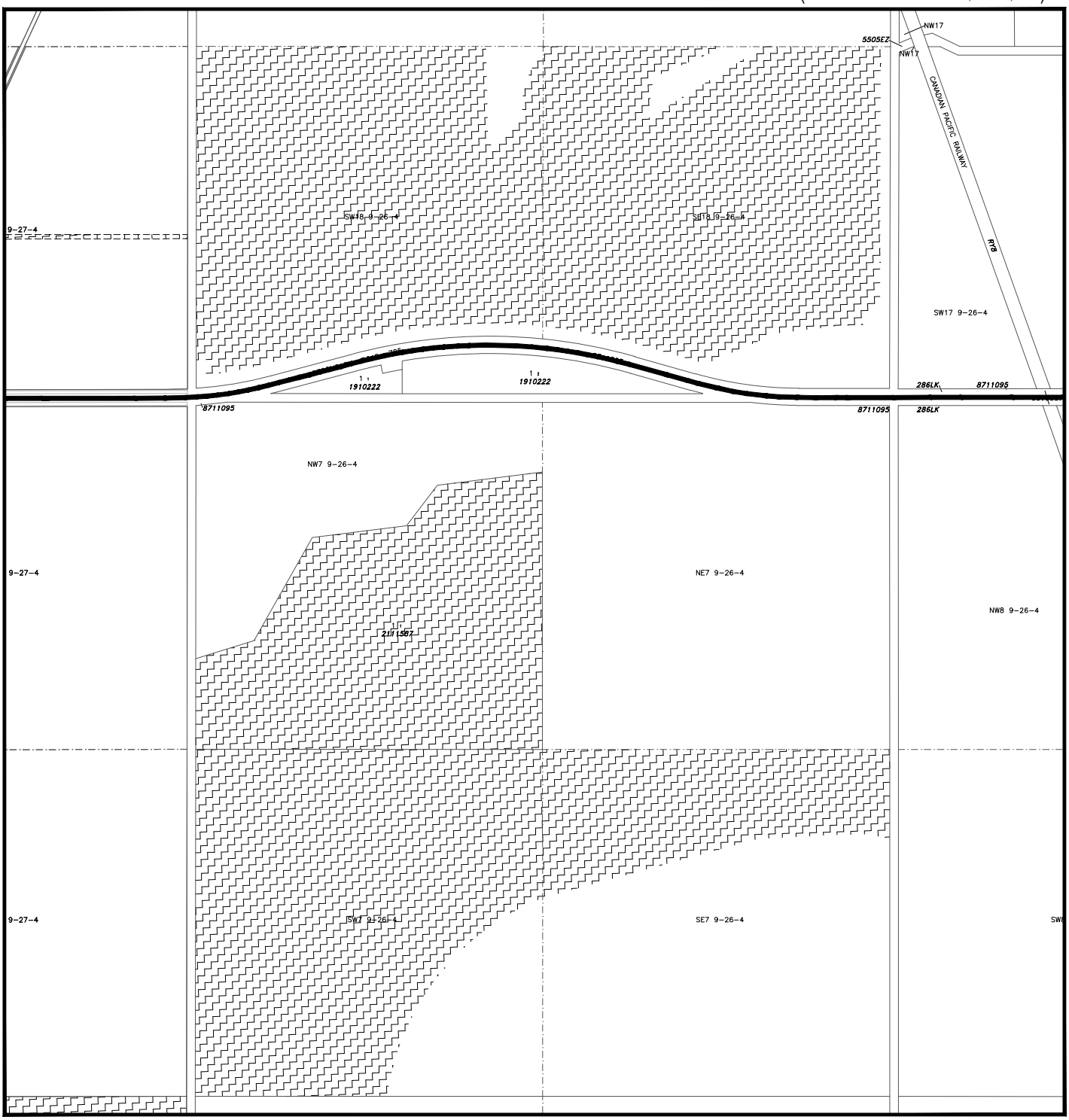

- Rural General - (RG)
- Hamlet Residential - (HR)
- Hamlet Business - (HB)
- Willow Creek Business Park - (WCBP)
- Rural Commercial - (RC)
- Rural Industrial - (RI)
- Natural Resource Extraction - (NRE)
- Claresholm Airport - (CA)
- Rural Recreational - (RR)
- Open Space and Public Recreation - (OPR)
- Public Service - (PS)
- Nanton Urban Fringe - (NUF)
- Residential Growth Area - (RGA)
- Commercial/Industrial Growth Area - (CIGA)
- Use Specific Direct Control - (DC)
- Industrial Renewable Energy Direct Control - (IREDC)
- Reservoir Vicinity Overlay (RVO)
- Flood Hazard Protection Overlay (FHPO)
- Urban Boundary
- Urban IDP Boundary
- Division Boundary
- Water Body

MD of Willow Creek

MAP PREPARED BY:
OLDMAN RIVER REGIONAL SERVICES COMMISSION
3105 16th AVENUE NORTH, LETHBRIDGE, ALBERTA T1H 5E8
TEL 403-329-1344
"NOT RESPONSIBLE FOR ERRORS OR OMMISSIONS"
OLDMAN RIVER REGIONAL SERVICES COMMISSION

SCHEDULE 1 - DIVISION 2

MD OF WILLOW CREEK NO. 26

LAND USE BYLAW NO. 2025; DATE: SEPTEMBER 24, 2025

MAP 5

(AMENDED TO BYLAW NO. 2040; OCTOBER 14, 2026)

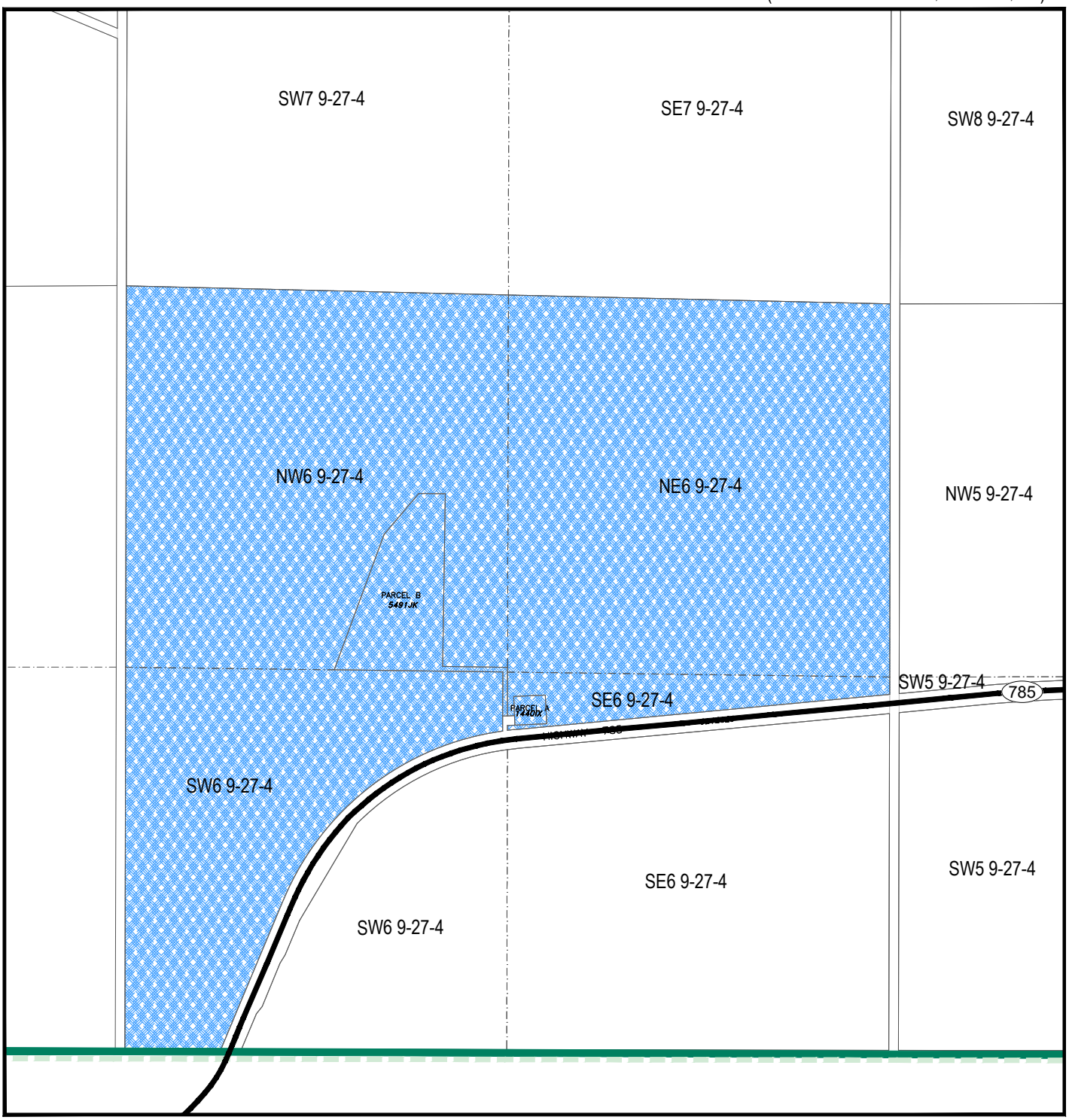

- Rural General - (RG)
- Hamlet Residential - (HR)
- Hamlet Business - (HB)
- Willow Creek Business Park - (WCBP)
- Rural Commercial - (RC)
- Rural Industrial - (RI)
- Natural Resource Extraction - (NRE)
- Claresholm Airport - (CA)
- Rural Recreational - (RR)
- Open Space and Public Recreation - (OPR)
- Public Service - (PS)
- Nanton Urban Fringe - (NUF)
- Residential Growth Area - (RGA)
- Commercial/Industrial Growth Area - (CIGA)
- Use Specific Direct Control - (DC)
- Industrial Renewable Energy Direct Control - (IREDC)
- Reservoir Vicinity Overlay (RVO)
- Flood Hazard Protection Overlay (FHPO)
- Urban Boundary
- Urban IDP Boundary
- Division Boundary
- Water Body

SCHEDULE 1 - DIVISION 2

MD OF WILLOW CREEK NO. 26

LAND USE BYLAW NO. 2025; DATE: SEPTEMBER 24, 2025

MAP 6

MD of Willow Creek

MAP PREPARED BY:
OLDMAN RIVER REGIONAL SERVICES COMMISSION
3105 16th AVENUE NORTH, LETHBRIDGE, ALBERTA T1H 5E8
TEL 403-329-1344
"NOT RESPONSIBLE FOR ERRORS OR OMMISSIONS"
OLDMAN RIVER REGIONAL SERVICES COMMISSION



- Rural General - (RG)
- Hamlet Residential - (HR)
- Hamlet Business - (HB)
- Willow Creek Business Park - (WCBP)
- Rural Commercial - (RC)
- Rural Industrial - (RI)
- Natural Resource Extraction - (NRE)
- Claresholm Airport - (CA)
- Rural Recreational - (RR)
- Open Space and Public Recreation - (OPR)
- Public Service - (PS)
- Nanton Urban Fringe - (NUF)
- Residential Growth Area - (RGA)
- Commercial/Industrial Growth Area - (CIGA)
- Use Specific Direct Control - (DC)
- Industrial Renewable Energy Direct Control - (IREDC)
- Reservoir Vicinity Overlay (RVO)
- Flood Hazard Protection Overlay (FHPO)
- Urban Boundary
- Urban IDP Boundary
- Division Boundary
- Water Body

MD of Willow Creek

MAP PREPARED BY:
OLDMAN RIVER REGIONAL SERVICES COMMISSION
3105 16th AVENUE NORTH, LETHBRIDGE, ALBERTA T1H 5E8
TEL 403-329-1344
"NOT RESPONSIBLE FOR ERRORS OR OMMISSIONS"

OLDMAN RIVER REGIONAL SERVICES COMMISSION

SCHEDULE 1 - DIVISION 2

MD OF WILLOW CREEK NO. 26

LAND USE BYLAW NO. 2025; DATE: SEPTEMBER 24, 2025

MAP 7 8

(AMENDED TO BYLAW NO. 1985; JANUARY 14, 2026)

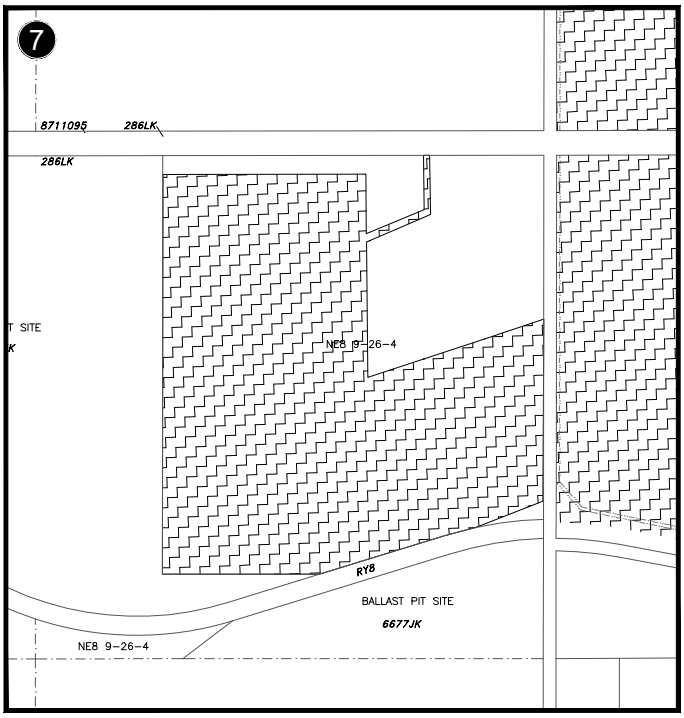

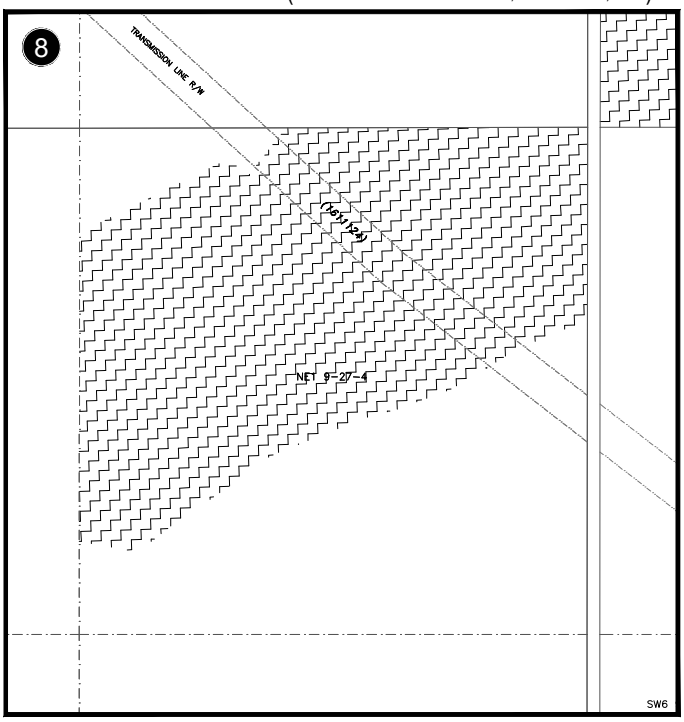

- Rural General - (RG)
- Hamlet Residential - (HR)
- Hamlet Business - (HB)
- Willow Creek Business Park - (WCBP)
- Rural Commercial - (RC)
- Rural Industrial - (RI)
- Natural Resource Extraction - (NRE)
- Claresholm Airport - (CA)
- Rural Recreational - (RR)
- Open Space and Public Recreation - (OPR)
- Public Service - (PS)
- Nanton Urban Fringe - (NUF)
- Residential Growth Area - (RGA)
- Commercial/Industrial Growth Area - (CIGA)
- Use Specific Direct Control - (DC)
- Industrial Renewable Energy Direct Control - (IREDC)
- Reservoir Vicinity Overlay (RVO)
- Flood Hazard Protection Overlay (FHPO)
- Urban Boundary
- Urban IDP Boundary
- Division Boundary
- Water Body

MD of Willow Creek

MAP PREPARED BY:
OLDMAN RIVER REGIONAL SERVICES COMMISSION
3105 16th AVENUE NORTH, LETHBRIDGE, ALBERTA T1H 5E8
TEL 403-329-1344
"NOT RESPONSIBLE FOR ERRORS OR OMMISSIONS"
OLDMAN RIVER REGIONAL SERVICES COMMISSION

SCHEDULE 1 - DIVISION 3

MD OF WILLOW CREEK NO. 26

LAND USE BYLAW NO. 2025; DATE: SEPTEMBER 24, 2025

LOCATION MAP

(AMENDED TO BYLAW NO. 2035; MARCH 25, 2026)

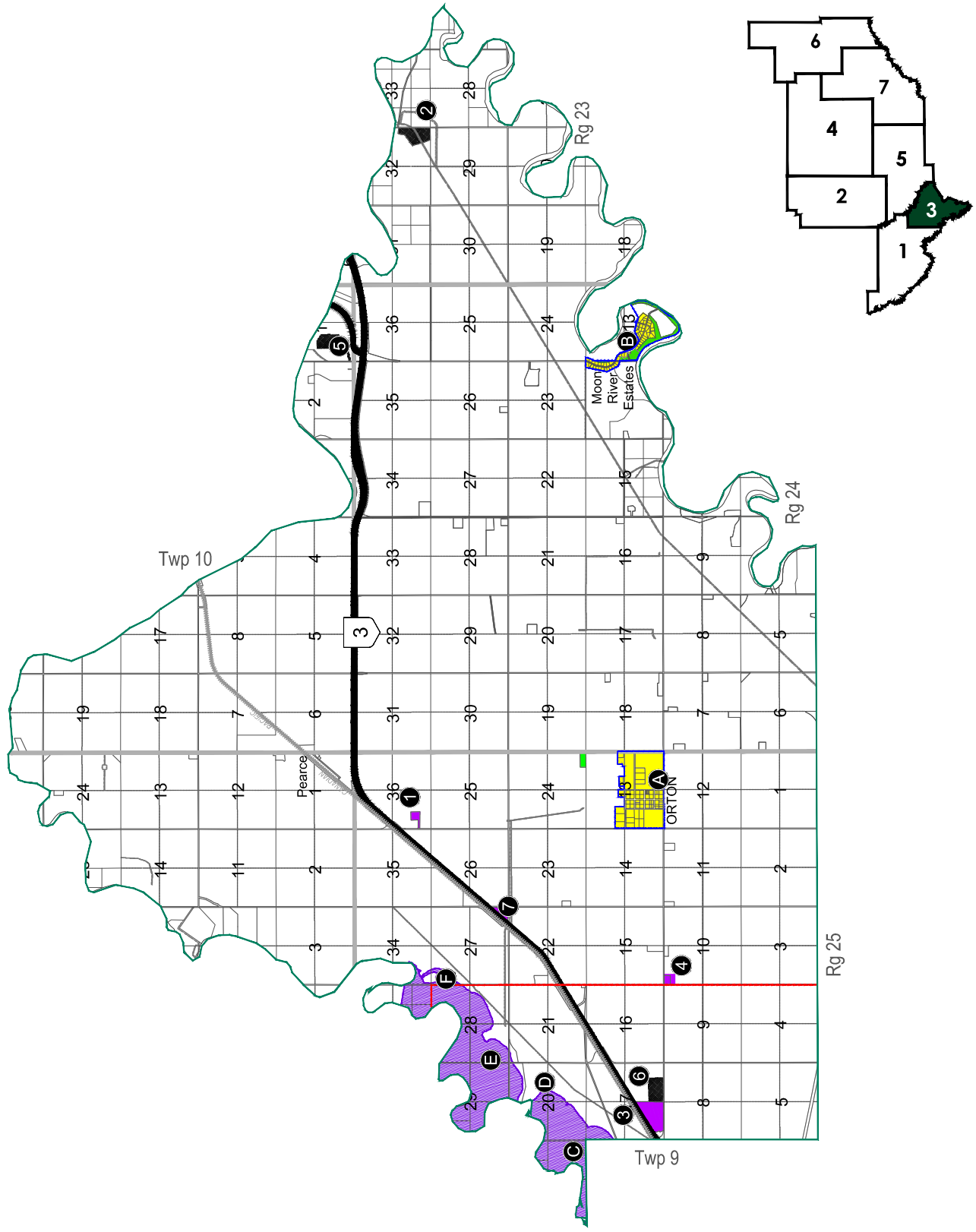

MD of Willow Creek

MAP PREPARED BY:
OLDMAN RIVER REGIONAL SERVICES COMMISSION
3105 16th AVENUE NORTH, LETHBRIDGE, ALBERTA T1H 5E8
TEL: 403-329-1344
NOT RESPONSIBLE FOR ERRORS OR OMMISSIONS
OLDMAN RIVER REGIONAL SERVICES COMMISSION

SCHEDULE 1 - DIVISION 3

MD OF WILLOW CREEK NO. 26

LAND USE BYLAW NO. 2025; DATE: SEPTEMBER 24, 2025

HAMLET OF ORTON - MAP A

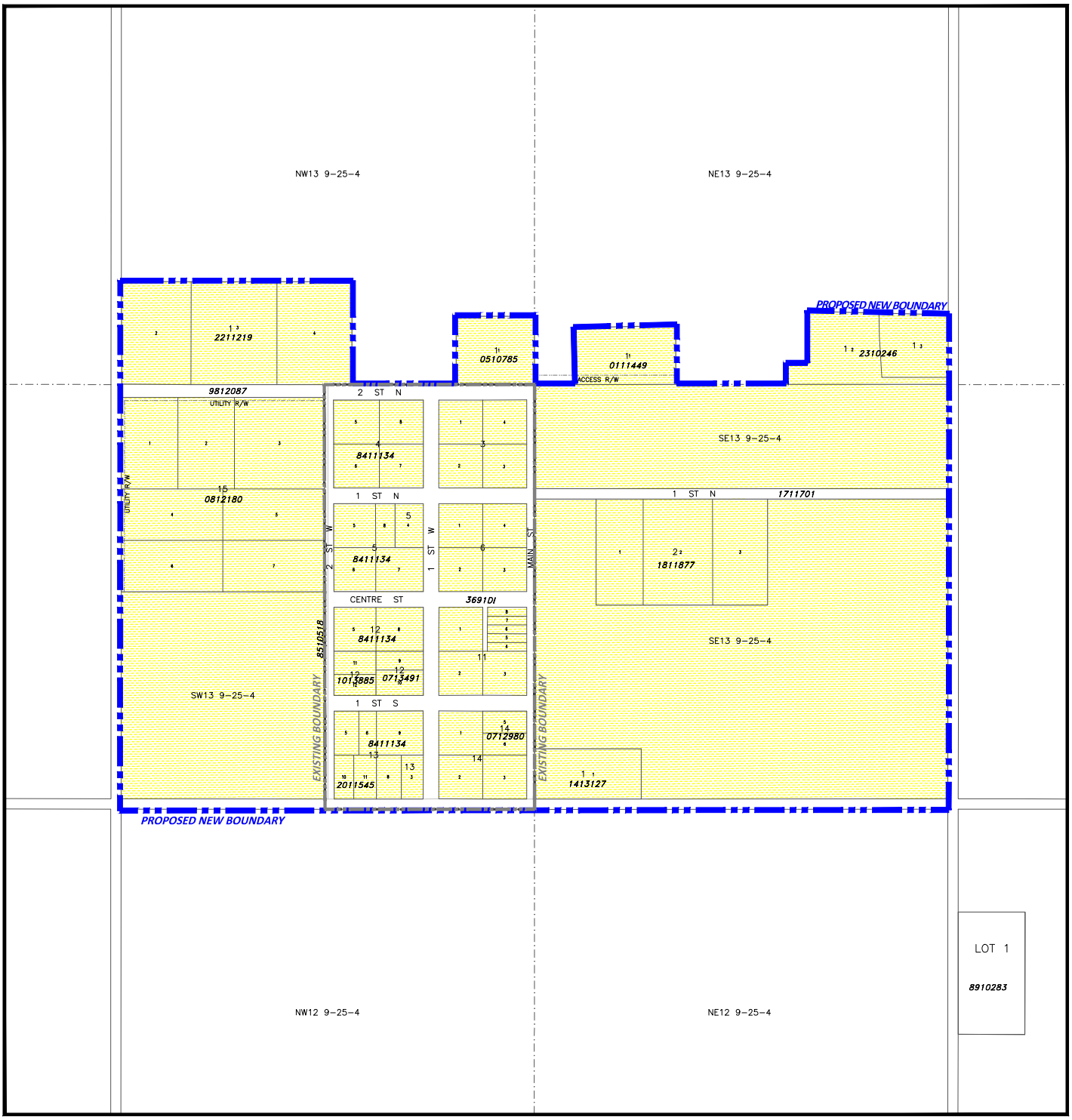

- Rural General - (RG)
- Hamlet Residential - (HR)
- Hamlet Business - (HB)
- Willow Creek Business Park - (WCBP)
- Rural Commercial - (RC)
- Rural Industrial - (RI)
- Natural Resource Extraction - (NRE)
- Claresholm Airport - (CA)
- Rural Recreational - (RR)
- Open Space and Public Recreation - (OPR)
- Public Service - (PS)
- Nanton Urban Fringe - (NUF)
- Residential Growth Area - (RGA)
- Commercial/Industrial Growth Area - (CIGA)
- Use Specific Direct Control - (DC)
- Industrial Renewable Energy Direct Control - (IREDC)
- Reservoir Vicinity Overlay (RVO)
- Flood Hazard Protection Overlay (FHPO)
- Urban Boundary
- Urban IDP Boundary
- Division Boundary
- Water Body

MD of Willow Creek

MAP PREPARED BY:
OLDMAN RIVER REGIONAL SERVICES COMMISSION
3105 16th AVENUE NORTH, LETHBRIDGE, ALBERTA T1H 5E8
TEL: 403-329-1344
"NOT RESPONSIBLE FOR ERRORS OR OMISSIONS"
OLDMAN RIVER REGIONAL SERVICES COMMISSION

SCHEDULE 1 - DIVISION 3

MD OF WILLOW CREEK NO. 26

LAND USE BYLAW NO. 2025; DATE: SEPTEMBER 24, 2025

MOON RIVER ESTATES - MAP B

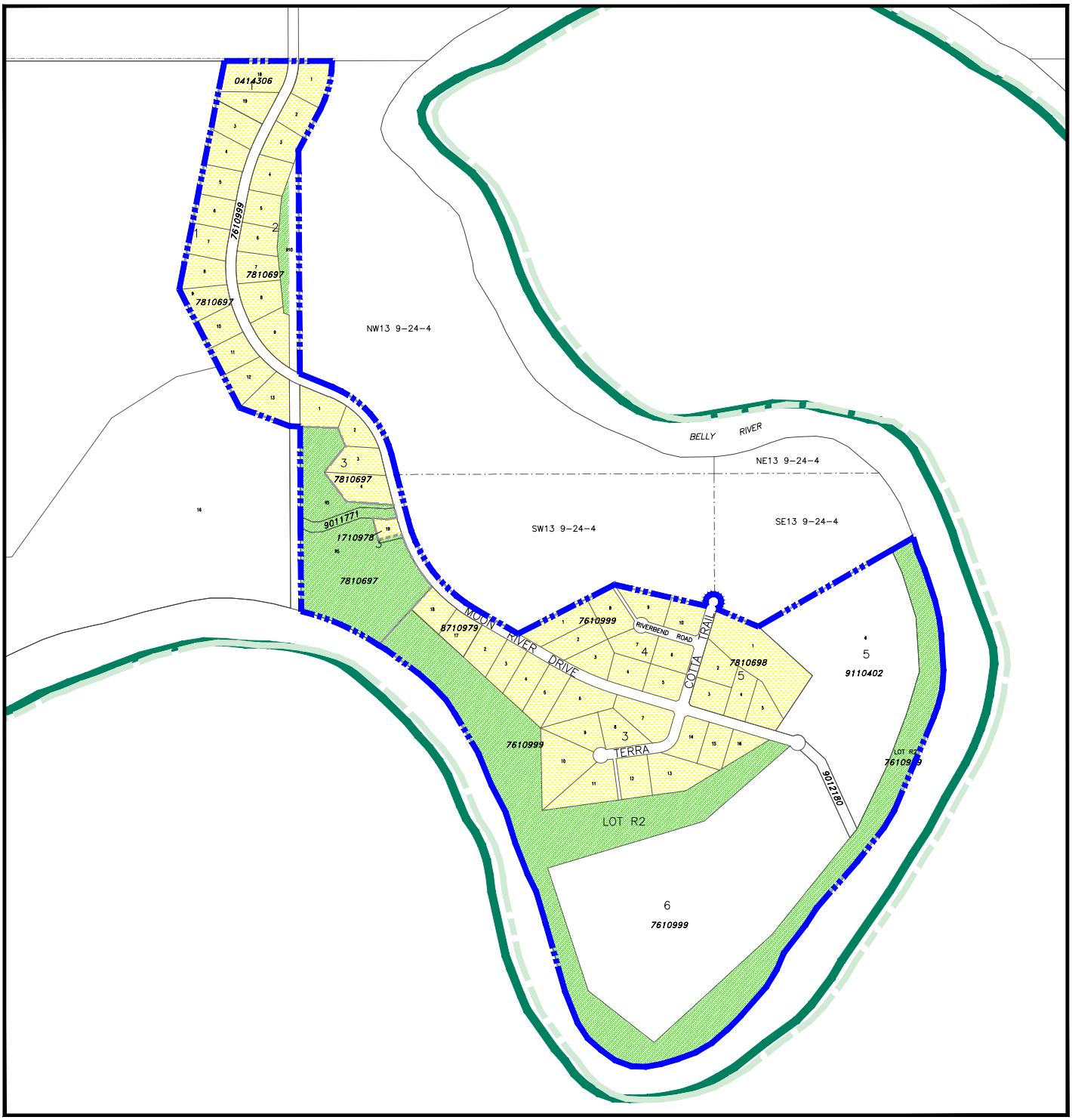

- Rural General - (RG)
- Hamlet Residential - (HR)
- Hamlet Business - (HB)
- Willow Creek Business Park - (WCBP)
- Rural Commercial - (RC)
- Rural Industrial - (RI)
- Natural Resource Extraction - (NRE)
- Claresholm Airport - (CA)
- Rural Recreational - (RR)
- Open Space and Public Recreation - (OPR)
- Public Service - (PS)
- Nanton Urban Fringe - (NUF)
- Residential Growth Area - (RGA)
- Commercial/Industrial Growth Area - (CIGA)
- Use Specific Direct Control - (DC)
- Industrial Renewable Energy Direct Control - (IREDC)
- Reservoir Vicinity Overlay (RVO)
- Flood Hazard Protection Overlay (FHPO)
- Urban Boundary
- Urban IDP Boundary
- Division Boundary
- Water Body

SCHEDULE 1 - DIVISION 3

MD OF WILLOW CREEK NO. 26

LAND USE BYLAW NO. 2025; DATE: SEPTEMBER 24, 2025

FLOOD HAZARD PROTECTION OVERLAY - MAP C

MD of Willow Creek

MAP PREPARED BY:
OLDMAN RIVER REGIONAL SERVICES COMMISSION
3105 16th AVENUE NORTH, LETHBRIDGE, ALBERTA T1H 5E8
TEL: 403-329-1344
"NOT RESPONSIBLE FOR ERRORS OR OMMISSIONS"
OLDMAN RIVER REGIONAL SERVICES COMMISSION

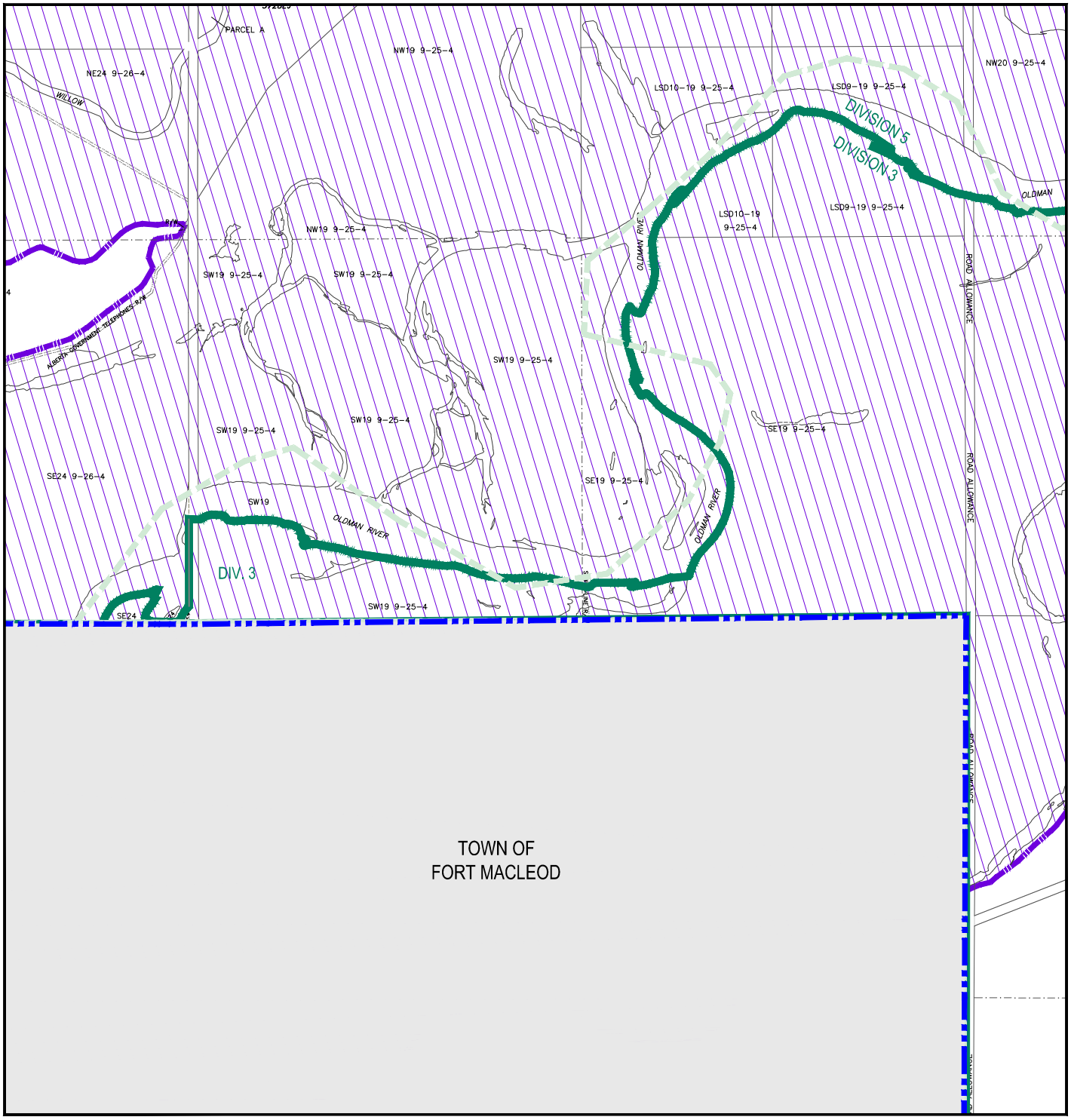

- Rural General - (RG)
- Hamlet Residential - (HR)
- Hamlet Business - (HB)
- Willow Creek Business Park - (WCBP)
- Rural Commercial - (RC)
- Rural Industrial - (RI)
- Natural Resource Extraction - (NRE)
- Claresholm Airport - (CA)
- Rural Recreational - (RR)
- Open Space and Public Recreation - (OPR)
- Public Service - (PS)
- Nanton Urban Fringe - (NUF)
- Residential Growth Area - (RGA)
- Commercial/Industrial Growth Area - (CIGA)
- Use Specific Direct Control - (DC)
- Industrial Renewable Energy Direct Control - (IREDC)
- Reservoir Vicinity Overlay (RVO)
- Flood Hazard Protection Overlay (FHPO)
- Urban Boundary
- Urban IDP Boundary
- Division Boundary
- Water Body

SCHEDULE 1 - DIVISION 3

MD OF WILLOW CREEK NO. 26

LAND USE BYLAW NO. 2025; DATE: SEPTEMBER 24, 2025

FLOOD HAZARD PROTECTION OVERLAY - MAP D

MD of Willow Creek

MAP PREPARED BY:
OLDMAN RIVER REGIONAL SERVICES COMMISSION
3105 16th AVENUE NORTH, LETHBRIDGE, ALBERTA T1H 5E8
TEL: 403-329-1344
NOT RESPONSIBLE FOR ERRORS OR OMMISSIONS

OLDMAN RIVER REGIONAL SERVICES COMMISSION

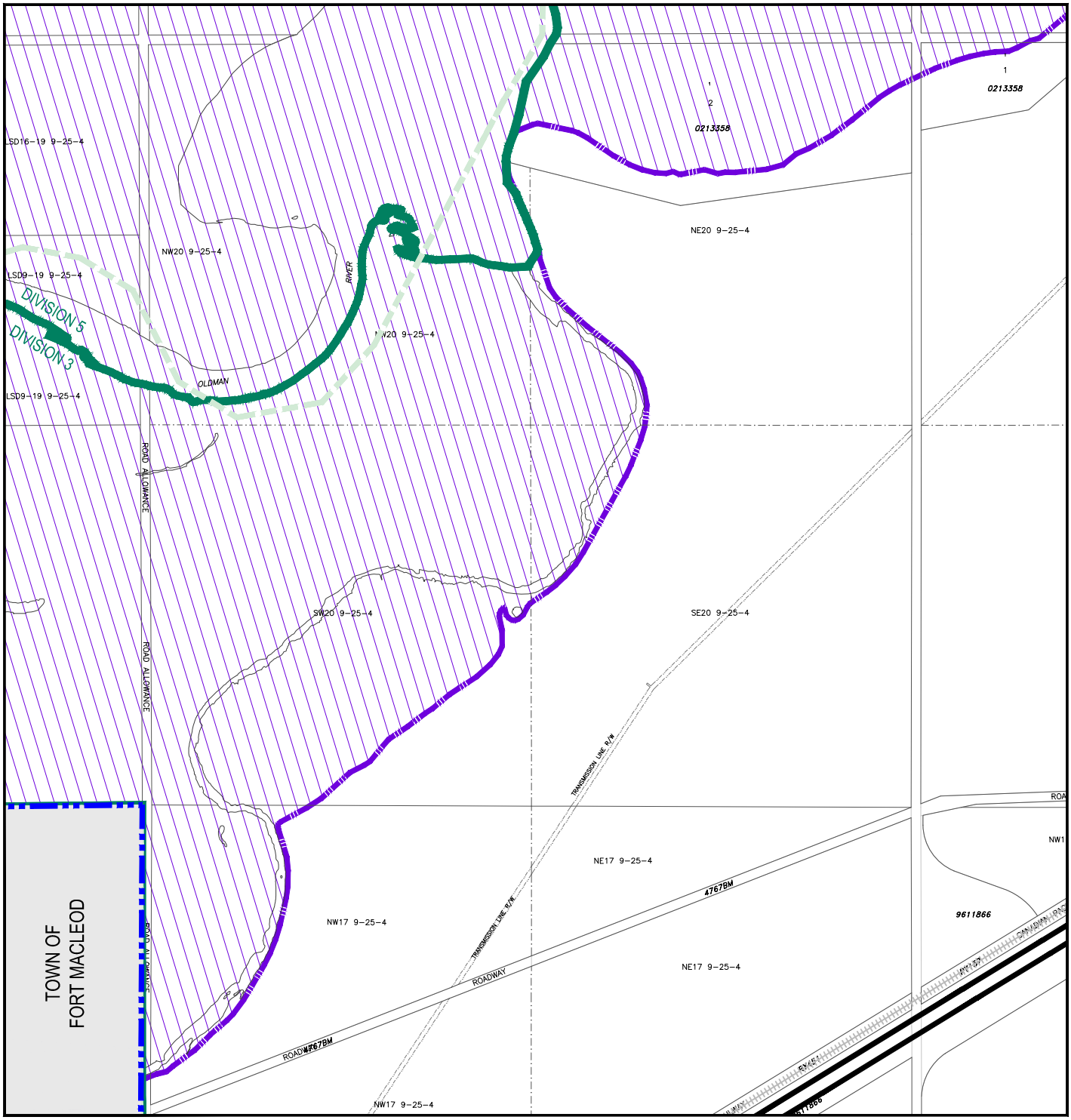

- Rural General - (RG)
- Hamlet Residential - (HR)
- Hamlet Business - (HB)
- Willow Creek Business Park - (WCBP)
- Rural Commercial - (RC)
- Rural Industrial - (RI)
- Natural Resource Extraction - (NRE)
- Claresholm Airport - (CA)
- Rural Recreational - (RR)
- Open Space and Public Recreation - (OPR)
- Public Service - (PS)
- Nanton Urban Fringe - (NUF)
- Residential Growth Area - (RGA)
- Commercial/Industrial Growth Area - (CIGA)
- Use Specific Direct Control - (DC)
- Industrial Renewable Energy Direct Control - (IREDC)
- Reservoir Vicinity Overlay (RVO)
- Flood Hazard Protection Overlay (FHPO)
- Urban Boundary
- Urban IDP Boundary
- Division Boundary
- Water Body

SCHEDULE 1 - DIVISION 3

MD OF WILLOW CREEK NO. 26

LAND USE BYLAW NO. 2025; DATE: SEPTEMBER 24, 2025

FLOOD HAZARD PROTECTION OVERLAY - MAP E

MD of Willow Creek

MAP PREPARED BY:
OLDMAN RIVER REGIONAL SERVICES COMMISSION
3105 16th AVENUE NORTH, LETHBRIDGE, ALBERTA T1H 5E8
TEL. 403-329-1344
"NOT RESPONSIBLE FOR ERRORS OR OMMISSIONS"
OLDMAN RIVER REGIONAL SERVICES COMMISSION

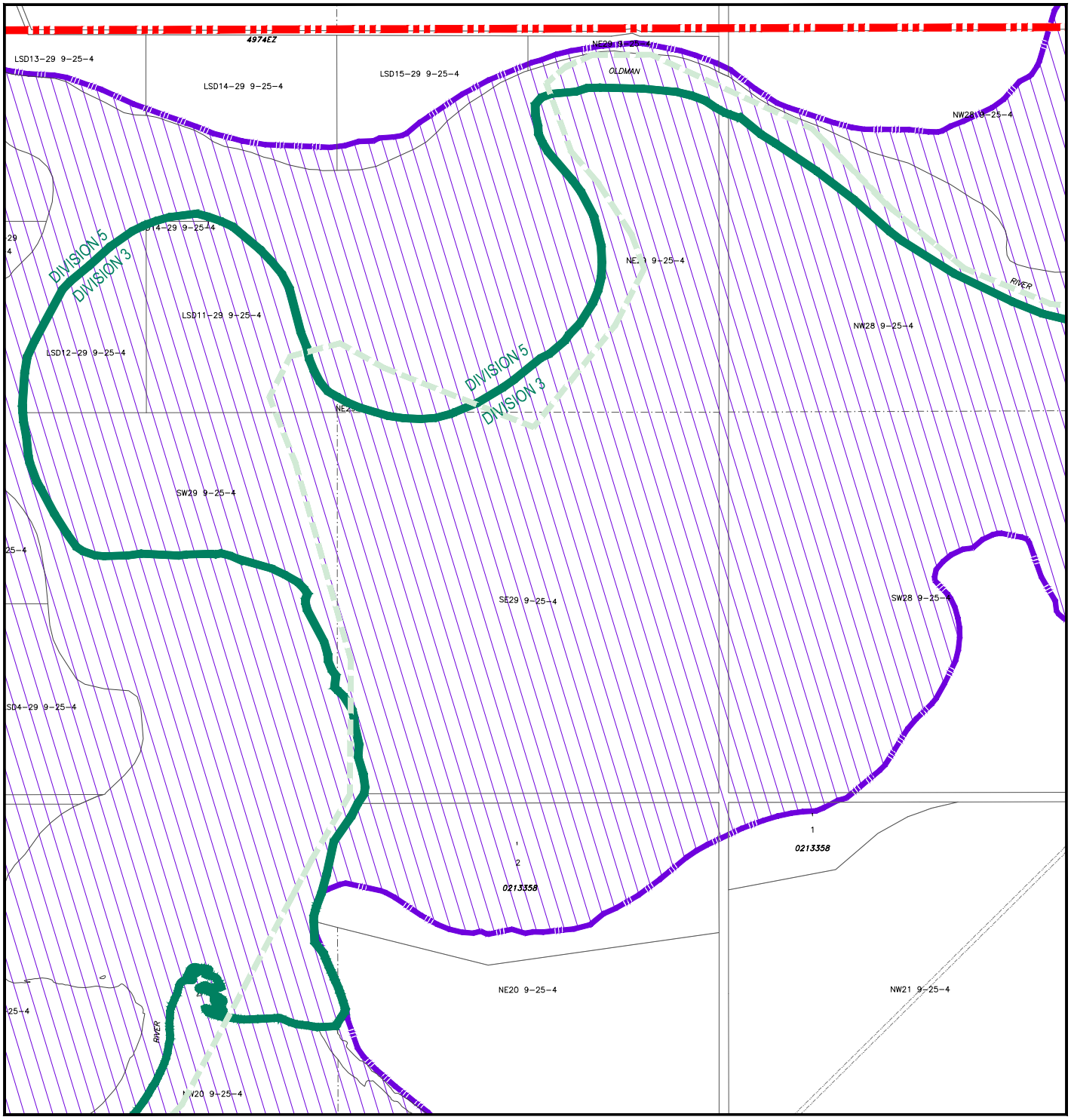

- Rural General - (RG)
- Hamlet Residential - (HR)
- Hamlet Business - (HB)
- Willow Creek Business Park - (WCBP)
- Rural Commercial - (RC)
- Rural Industrial - (RI)
- Natural Resource Extraction - (NRE)
- Claresholm Airport - (CA)
- Rural Recreational - (RR)
- Open Space and Public Recreation - (OPR)
- Public Service - (PS)
- Nanton Urban Fringe - (NUF)
- Residential Growth Area - (RGA)
- Commercial/Industrial Growth Area - (CIGA)
- Use Specific Direct Control - (DC)
- Industrial Renewable Energy Direct Control - (IREDC)
- Reservoir Vicinity Overlay (RVO)
- Flood Hazard Protection Overlay (FHPO)
- Urban Boundary
- Urban IDP Boundary
- Division Boundary
- Water Body

SCHEDULE 1 - DIVISION 3

MD OF WILLOW CREEK NO. 26

LAND USE BYLAW NO. 2025; DATE: SEPTEMBER 24, 2025

FLOOD HAZARD PROTECTION OVERLAY - MAP F

MD of Willow Creek

MAP PREPARED BY:
OLDMAN RIVER REGIONAL SERVICES COMMISSION
3105 16th AVENUE NORTH, LETHBRIDGE, ALBERTA T1H 5E8
TEL. 403-329-1344
"NOT RESPONSIBLE FOR ERRORS OR OMMISSIONS"
OLDMAN RIVER REGIONAL SERVICES COMMISSION

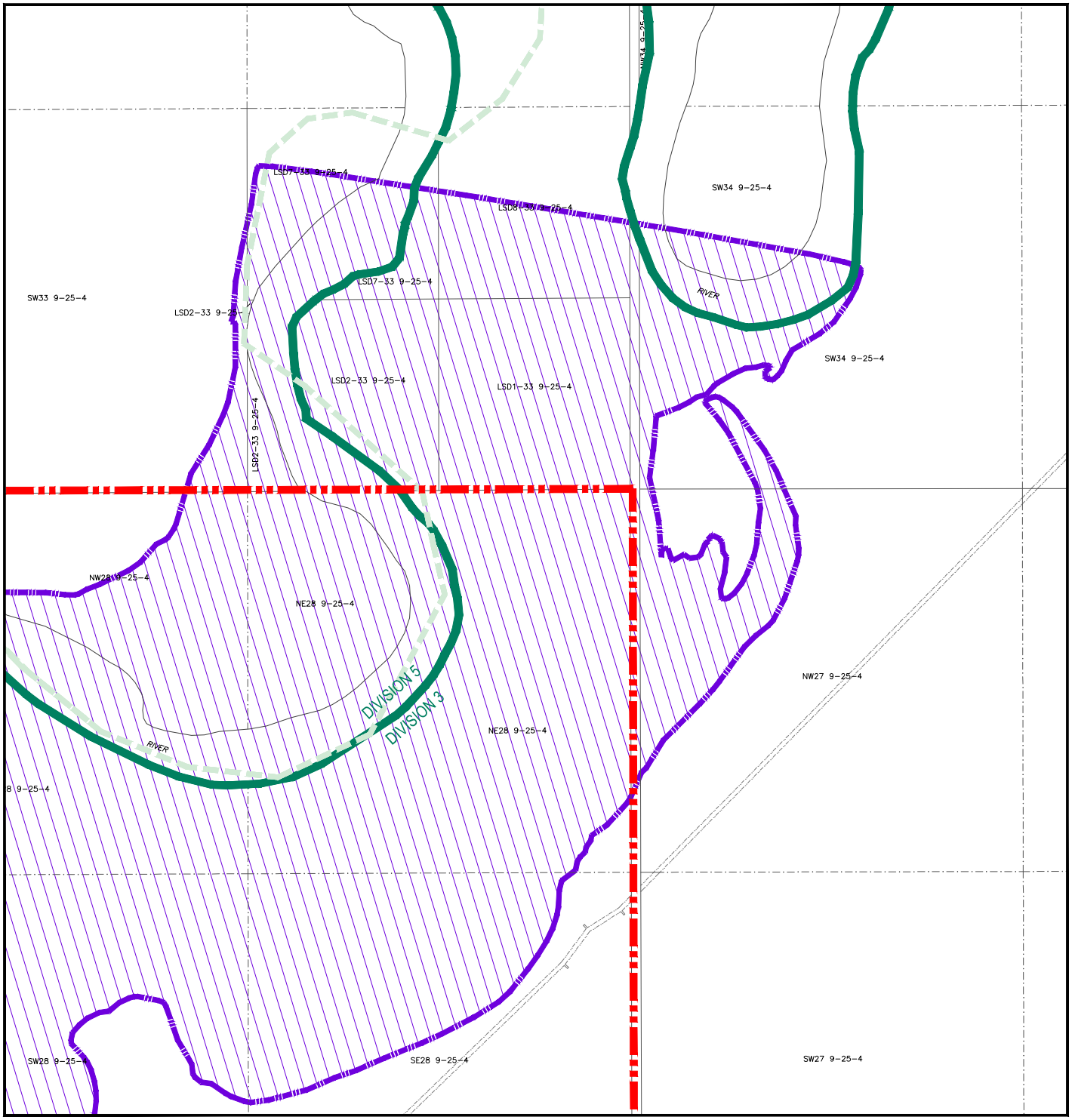

- Rural General - (RG)
- Hamlet Residential - (HR)
- Hamlet Business - (HB)
- Willow Creek Business Park - (WCBP)
- Rural Commercial - (RC)
- Rural Industrial - (RI)
- Natural Resource Extraction - (NRE)
- Claresholm Airport - (CA)
- Rural Recreational - (RR)
- Open Space and Public Recreation - (OPR)
- Public Service - (PS)
- Nanton Urban Fringe - (NUF)
- Residential Growth Area - (RGA)
- Commercial/Industrial Growth Area - (CIGA)
- Use Specific Direct Control - (DC)
- Industrial Renewable Energy Direct Control - (IREDC)
- Reservoir Vicinity Overlay (RVO)
- Flood Hazard Protection Overlay (FHPO)
- Urban Boundary
- Urban IDP Boundary
- Division Boundary
- Water Body

MD of Willow Creek

MAP PREPARED BY:
OLDMAN RIVER REGIONAL SERVICES COMMISSION
3105 16th AVENUE NORTH, LETHBRIDGE, ALBERTA T1H 5E8
TEL 403-329-1344
"NOT RESPONSIBLE FOR ERRORS OR OMMISSIONS"
OLDMAN RIVER REGIONAL SERVICES COMMISSION

SCHEDULE 1 - DIVISION 3

MD OF WILLOW CREEK NO. 26

LAND USE BYLAW NO. 2025; DATE: SEPTEMBER 24, 2025

MAPS 1 2 3 4

(AMENDED TO BYLAW NO. 2033; February 25, 2026)

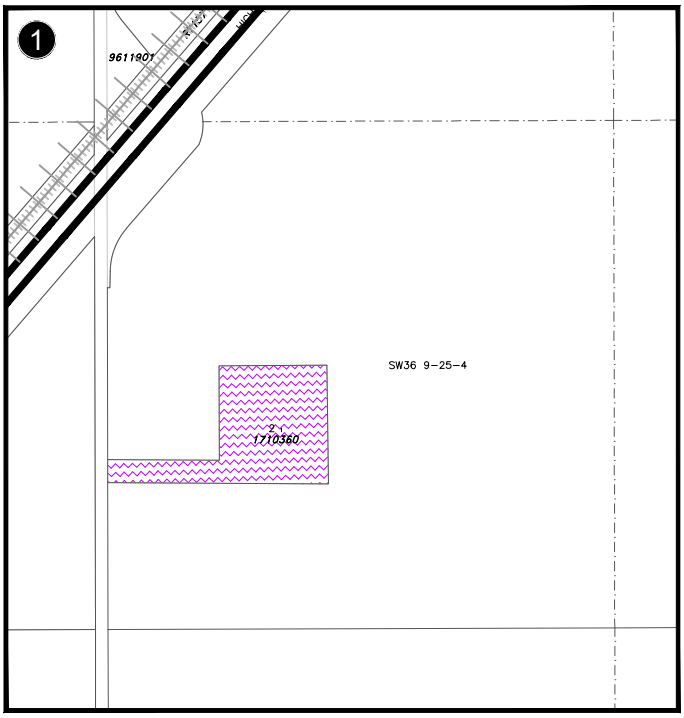

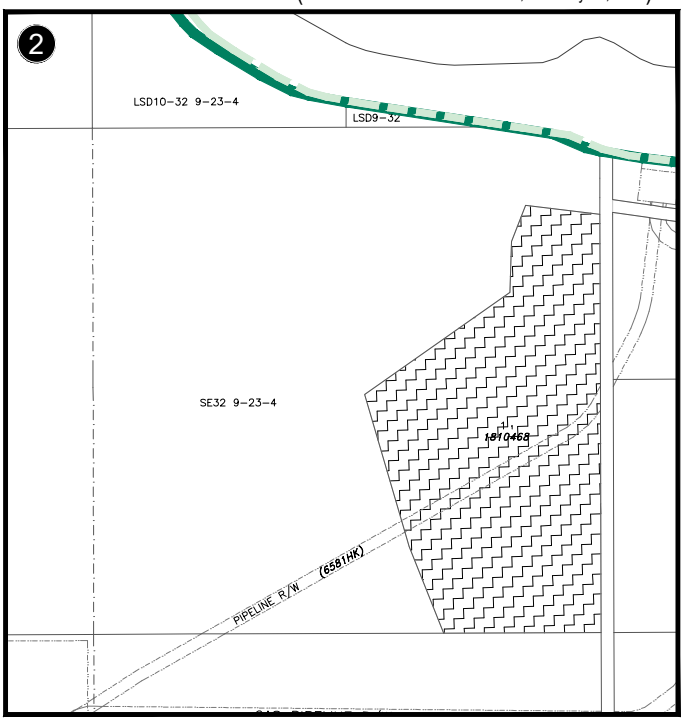

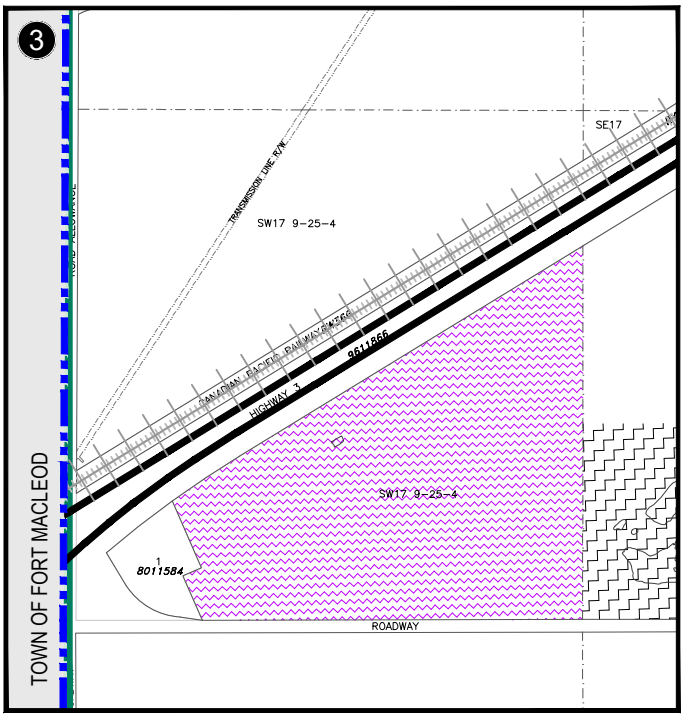

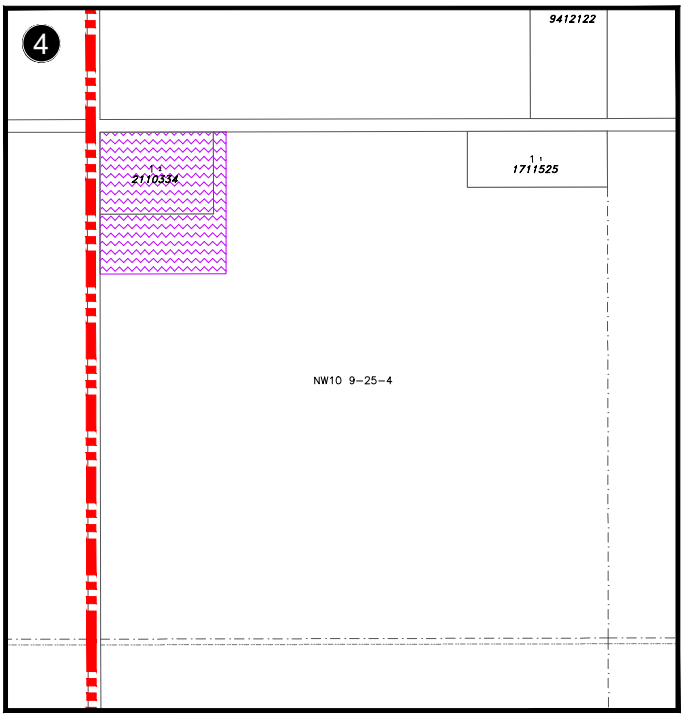

- Rural General - (RG)
- Hamlet Residential - (HR)
- Hamlet Business - (HB)
- Willow Creek Business Park - (WCBP)
- Rural Commercial - (RC)
- Rural Industrial - (RI)
- Natural Resource Extraction - (NRE)
- Claresholm Airport - (CA)
- Rural Recreational - (RR)
- Open Space and Public Recreation - (OPR)
- Public Service - (PS)
- Nanton Urban Fringe - (NUF)
- Residential Growth Area - (RGA)
- Commercial/Industrial Growth Area - (CIGA)
- Use Specific Direct Control - (DC)
- Industrial Renewable Energy Direct Control - (IREDC)
- Reservoir Vicinity Overlay (RVO)
- Flood Hazard Protection Overlay (FHPO)
- Urban Boundary
- Urban IDP Boundary
- Division Boundary
- Water Body

MD of Willow Creek

MAP PREPARED BY:
OLDMAN RIVER REGIONAL SERVICES COMMISSION
3105 16th AVENUE NORTH, LETHBRIDGE, ALBERTA T1H 5E8
TEL 403-329-1344
"NOT RESPONSIBLE FOR ERRORS OR OMMISSIONS"
OLDMAN RIVER REGIONAL SERVICES COMMISSION

SCHEDULE 1 - DIVISION 3

MD OF WILLOW CREEK NO. 26

LAND USE BYLAW NO. 2025; DATE: SEPTEMBER 24, 2025

MAPS 5 6 7

(AMENDED TO BYLAW NO. 2035; MARCH 25, 2026)

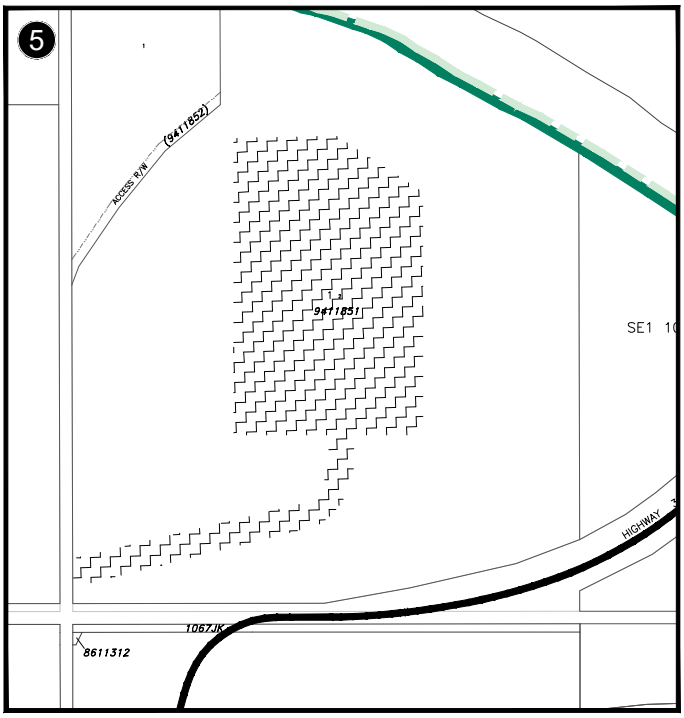

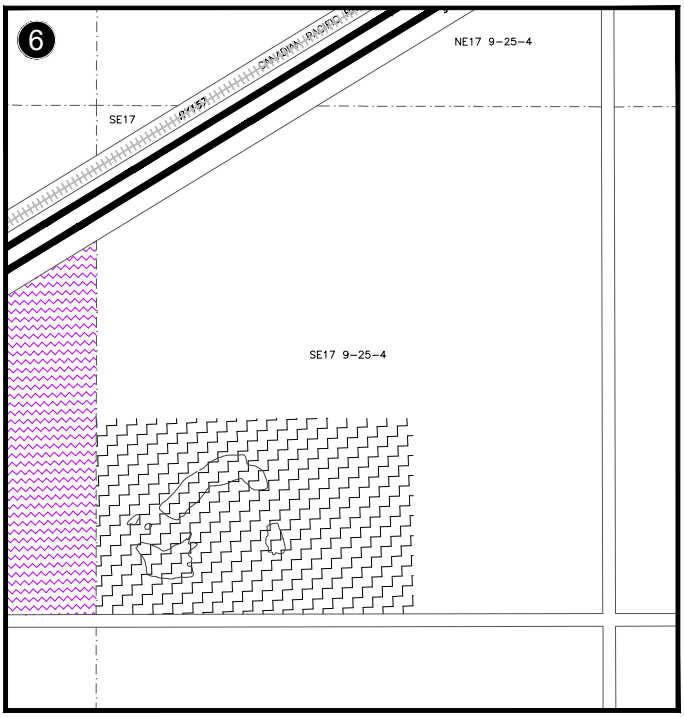

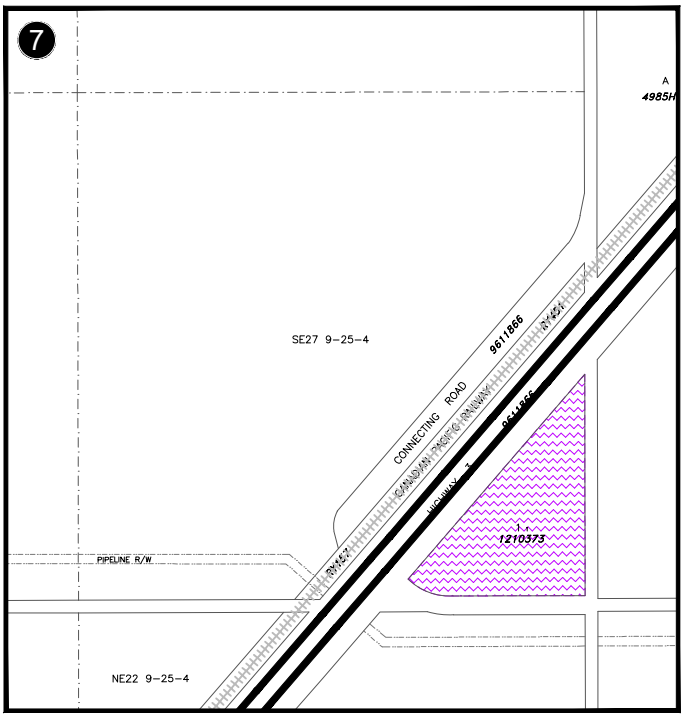

- Rural General - (RG)
- Hamlet Residential - (HR)
- Hamlet Business - (HB)
- Willow Creek Business Park - (WCBP)
- Rural Commercial - (RC)
- Rural Industrial - (RI)
- Natural Resource Extraction - (NRE)
- Claresholm Airport - (CA)
- Rural Recreational - (RR)
- Open Space and Public Recreation - (OPR)
- Public Service - (PS)
- Nanton Urban Fringe - (NUF)
- Residential Growth Area - (RGA)
- Commercial/Industrial Growth Area - (CIGA)
- Use Specific Direct Control - (DC)
- Industrial Renewable Energy Direct Control - (IREDC)
- Reservoir Vicinity Overlay (RVO)
- Flood Hazard Protection Overlay (FHPO)
- Urban Boundary
- Urban IDP Boundary
- Division Boundary
- Water Body

MD of Willow Creek

MAP PREPARED BY:
OLDMAN RIVER REGIONAL SERVICES COMMISSION
3105 16th AVENUE NORTH, LETHBRIDGE, ALBERTA T1H 5E8
TEL 403-329-1344
"NOT RESPONSIBLE FOR ERRORS OR OMMISSIONS"
OLDMAN RIVER REGIONAL SERVICES COMMISSION

SCHEDULE 1 - DIVISION 4

MD OF WILLOW CREEK NO. 26

LAND USE BYLAW NO. 2025; DATE: SEPTEMBER 24, 2025

LOCATION MAP

(AMENDED TO BYLAW NO. 2040; OCTOBER 14, 2026)

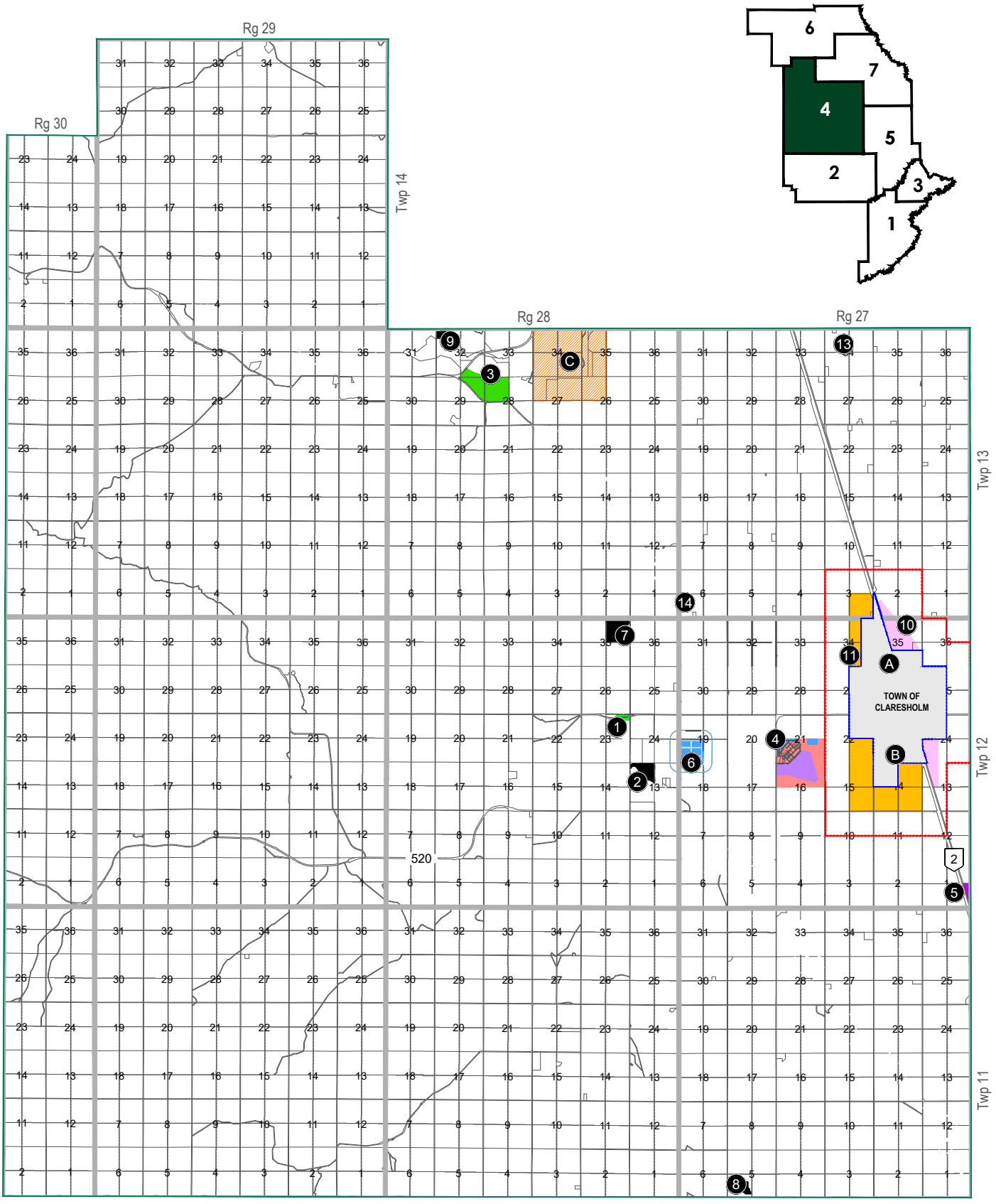

SCHEDULE 1 - DIVISION 4

MD OF WILLOW CREEK NO. 26

LAND USE BYLAW NO. 2025; DATE: SEPTEMBER 24, 2025

IDP - TOWN OF CLARESHOLM - MAP A

MD of Willow Creek

MAP PREPARED BY:
OLDMAN RIVER REGIONAL SERVICES COMMISSION
3105 16th AVENUE NORTH, LETHBRIDGE, ALBERTA T1H 5E8
TEL: 403-329-1344
"NOT RESPONSIBLE FOR ERRORS OR OMMISSIONS"
OLDMAN RIVER REGIONAL SERVICES COMMISSION

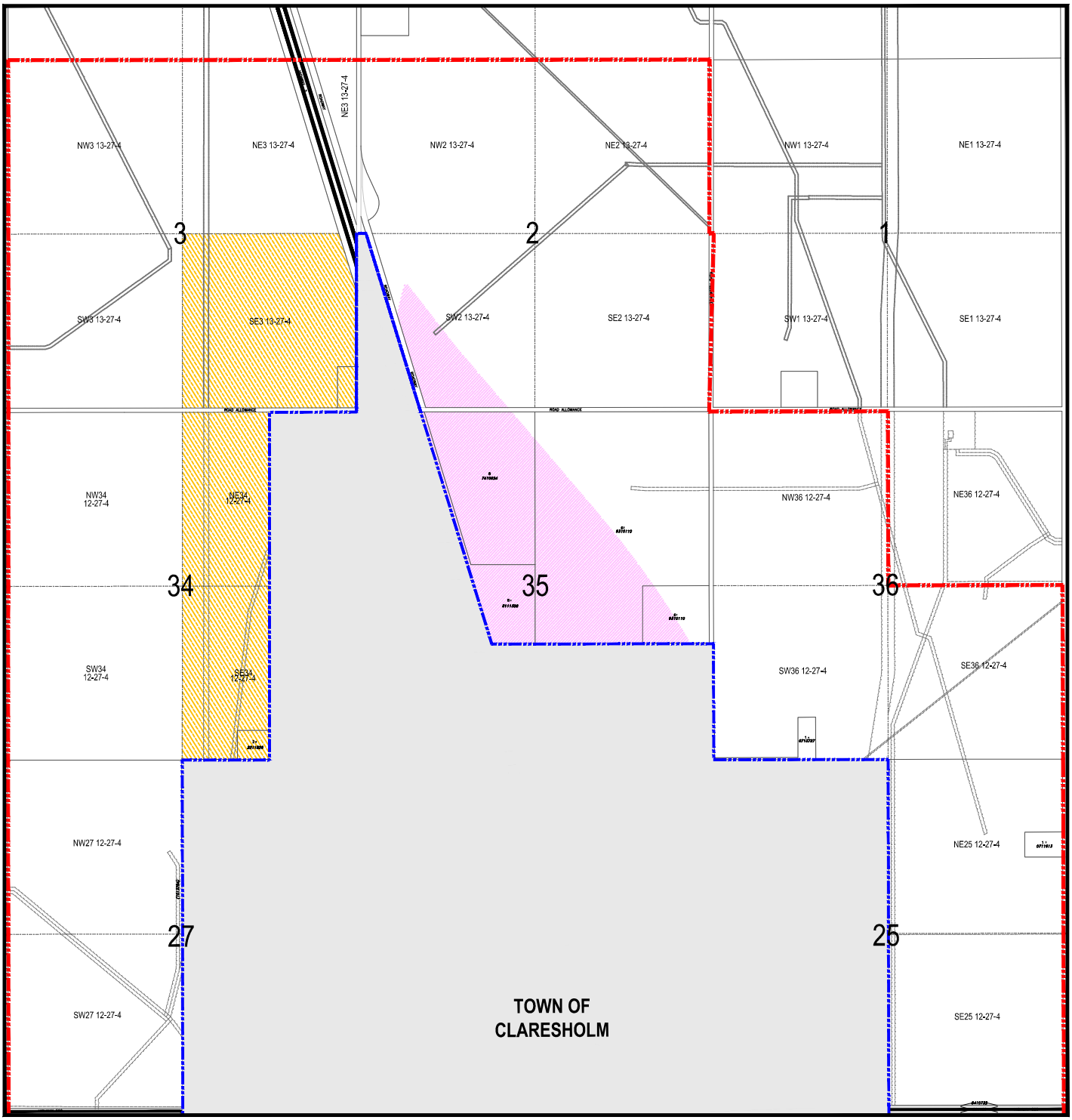

- Rural General - (RG)
- Hamlet Residential - (HR)
- Hamlet Business - (HB)
- Willow Creek Business Park - (WCBP)
- Rural Commercial - (RC)
- Rural Industrial - (RI)
- Natural Resource Extraction - (NRE)
- Claresholm Airport - (CA)
- Rural Recreational - (RR)
- Open Space and Public Recreation - (OPR)
- Public Service - (PS)
- Nanton Urban Fringe - (NUF)
- Residential Growth Area - (RGA)
- Commercial/Industrial Growth Area - (CIGA)
- Use Specific Direct Control - (DC)
- Industrial Renewable Energy Direct Control - (IREDC)
- Reservoir Vicinity Overlay (RVO)
- Flood Hazard Protection Overlay (FHPO)
- Urban Boundary
- Urban IDP Boundary
- Division Boundary
- Water Body

SCHEDULE 1 - DIVISION 4

MD OF WILLOW CREEK NO. 26

LAND USE BYLAW NO. 2025; DATE: SEPTEMBER 24, 2025

IDP - TOWN OF CLARESHOLM - MAP B

MD of Willow Creek

MAP PREPARED BY:
OLDMAN RIVER REGIONAL SERVICES COMMISSION
3105 16th AVENUE NORTH, LETHBRIDGE, ALBERTA T1H 5E8
TEL 403-329-1344
NOT RESPONSIBLE FOR ERRORS OR OMMISSIONS
OLDMAN RIVER REGIONAL SERVICES COMMISSION

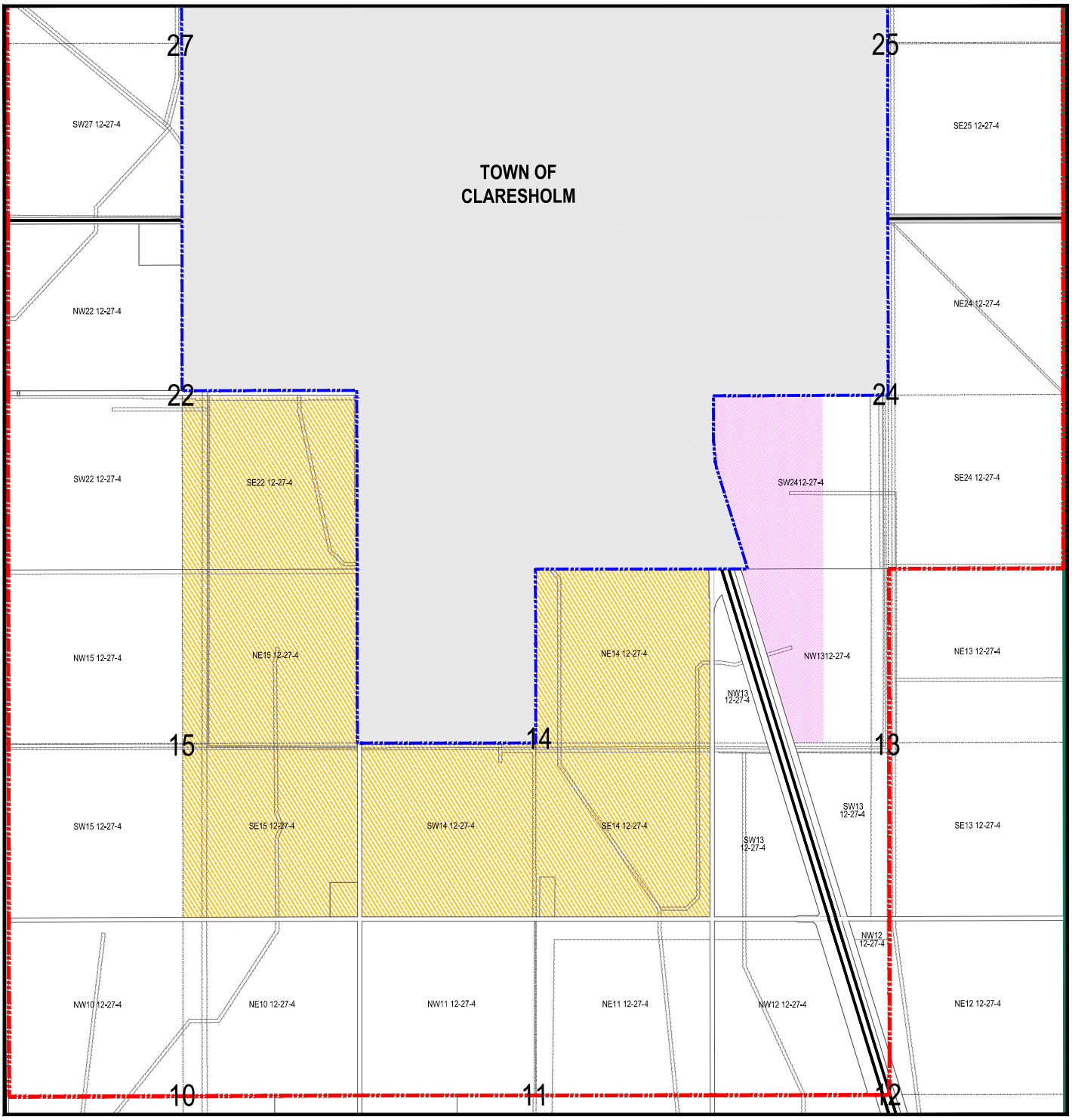

- Rural General - (RG)
- Hamlet Residential - (HR)
- Hamlet Business - (HB)
- Willow Creek Business Park - (WCBP)
- Rural Commercial - (RC)
- Rural Industrial - (RI)
- Natural Resource Extraction - (NRE)
- Claresholm Airport - (CA)
- Rural Recreational - (RR)
- Open Space and Public Recreation - (OPR)
- Public Service - (PS)
- Nanton Urban Fringe - (NUF)
- Residential Growth Area - (RGA)
- Commercial/Industrial Growth Area - (CIGA)
- Use Specific Direct Control - (DC)
- Industrial Renewable Energy Direct Control - (IREDC)
- Reservoir Vicinity Overlay (RVO)
- Flood Hazard Protection Overlay (FHPO)
- Urban Boundary
- Urban IDP Boundary
- Division Boundary
- Water Body

SCHEDULE 1 - DIVISION 4

MD OF WILLOW CREEK NO. 26

LAND USE BYLAW NO. 2025; DATE: SEPTEMBER 24, 2025

RESERVOIR VICINITY OVERLAY - MAP C

MD of Willow Creek

MAP PREPARED BY:
OLDMAN RIVER REGIONAL SERVICES COMMISSION
3105 16th AVENUE NORTH, LETHBRIDGE, ALBERTA T1H 5E8
TEL: 403-329-1344
"NOT RESPONSIBLE FOR ERRORS OR OMMISSIONS"
OLDMAN RIVER REGIONAL SERVICES COMMISSION

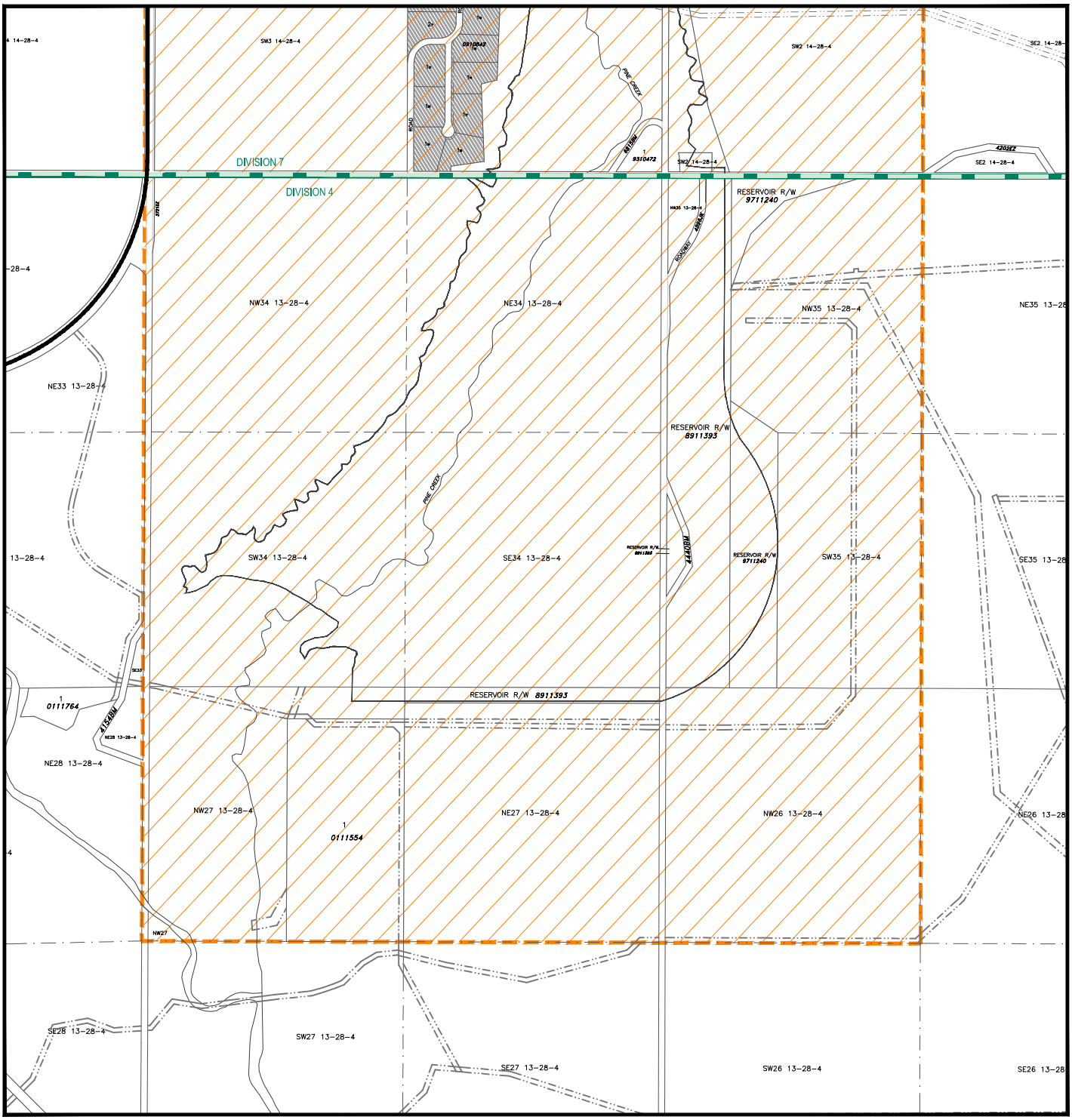

- Rural General - (RG)
- Hamlet Residential - (HR)
- Hamlet Business - (HB)
- Willow Creek Business Park - (WCBP)
- Rural Commercial - (RC)
- Rural Industrial - (RI)
- Natural Resource Extraction - (NRE)
- Claresholm Airport - (CA)
- Rural Recreational - (RR)
- Open Space and Public Recreation - (OPR)
- Public Service - (PS)
- Nanton Urban Fringe - (NUF)
- Residential Growth Area - (RGA)
- Commercial/Industrial Growth Area - (CIGA)
- Use Specific Direct Control - (DC)
- Industrial Renewable Energy Direct Control - (IREDC)
- Reservoir Vicinity Overlay (RVO)
- Flood Hazard Protection Overlay (FHPO)
- Urban Boundary
- Urban IDP Boundary
- Division Boundary
- Water Body

SCHEDULE 1 - DIVISION 4

MD OF WILLOW CREEK NO. 26

LAND USE BYLAW NO. 2025; DATE: SEPTEMBER 24, 2025

MAPS 1 2 3

(AMENDED TO BYLAW NO. 2040; OCTOBER 14, 2026)

MD of Willow Creek

MAP PREPARED BY:
OLDMAN RIVER REGIONAL SERVICES COMMISSION
3105 16th AVENUE NORTH, LETHBRIDGE, ALBERTA T1H 5E8
TEL 403-329-1344
"NOT RESPONSIBLE FOR ERRORS OR OMMISSIONS"
OLDMAN RIVER REGIONAL SERVICES COMMISSION

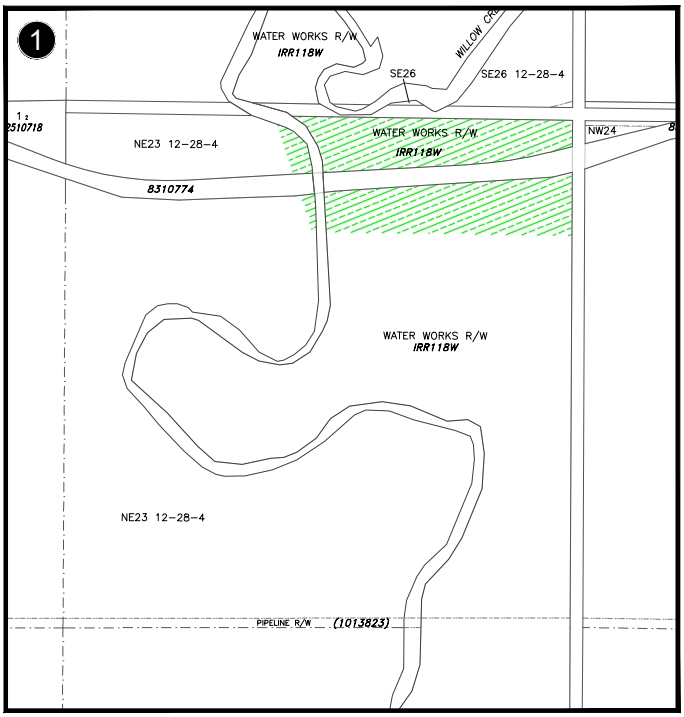

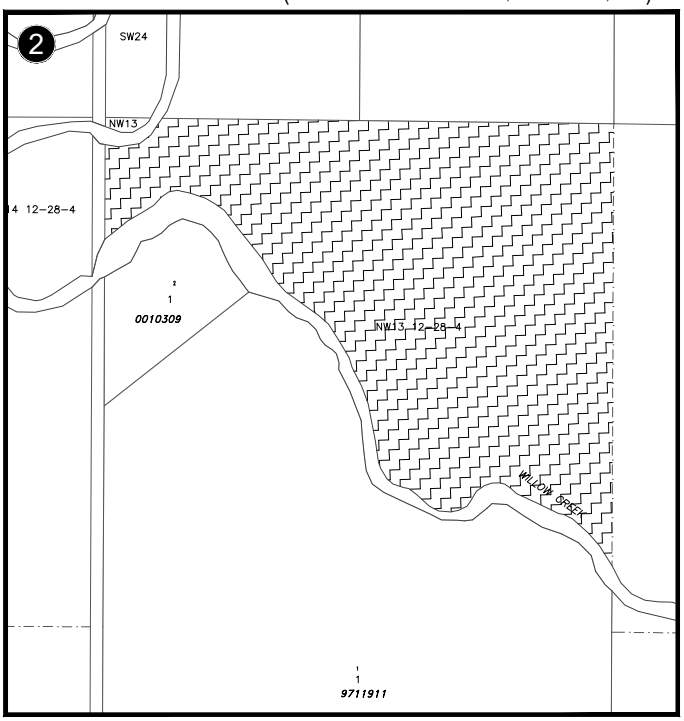

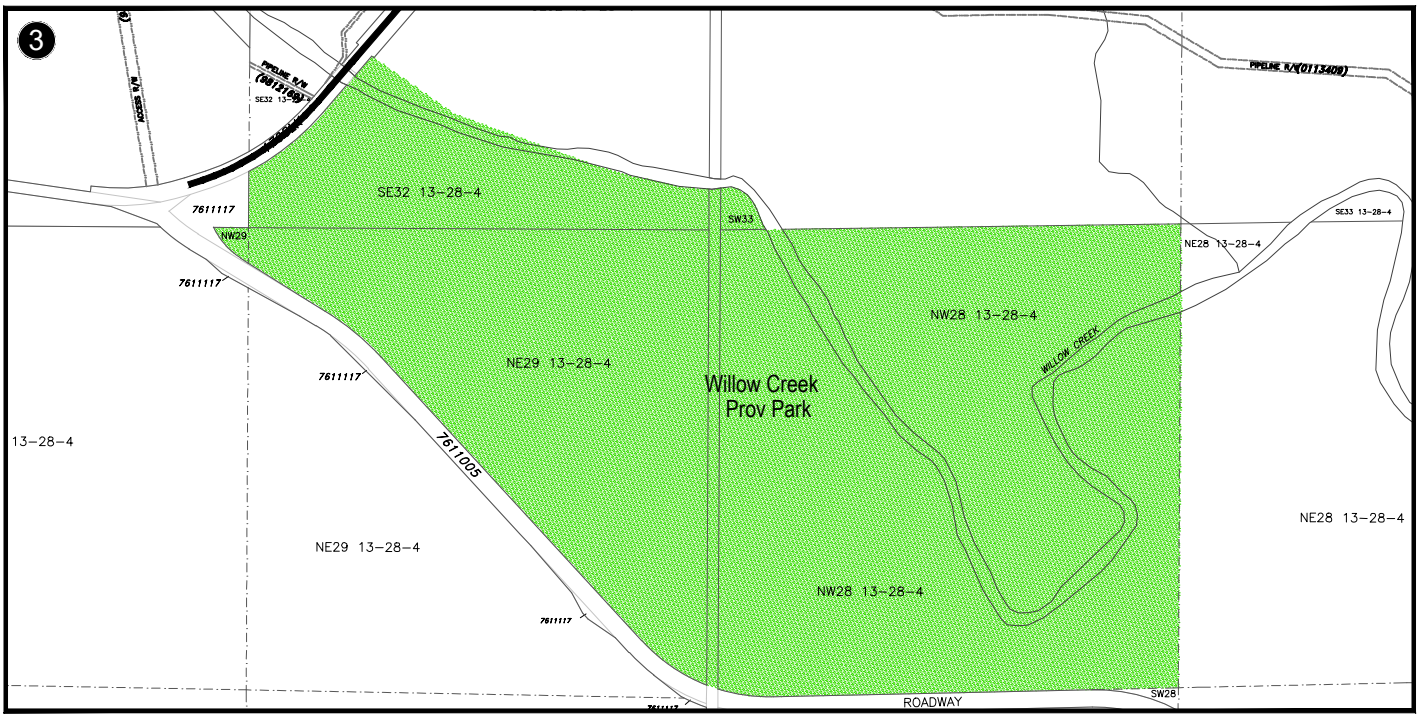

- Rural General - (RG)
- Hamlet Residential - (HR)
- Hamlet Business - (HB)
- Willow Creek Business Park - (WCBP)
- Rural Commercial - (RC)
- Rural Industrial - (RI)
- Natural Resource Extraction - (NRE)
- Claresholm Airport - (CA)
- Rural Recreational - (RR)
- Open Space and Public Recreation - (OPR)
- Public Service - (PS)
- Nanton Urban Fringe - (NUF)
- Residential Growth Area - (RGA)
- Commercial/Industrial Growth Area - (CIGA)
- Use Specific Direct Control - (DC)
- Industrial Renewable Energy Direct Control - (IREDC)
- Reservoir Vicinity Overlay (RVO)
- Flood Hazard Protection Overlay (FHPO)
- Urban Boundary
- Urban IDP Boundary
- Division Boundary
- Water Body

SCHEDULE 1 - DIVISION 4

MD OF WILLOW CREEK NO. 26

LAND USE BYLAW NO. 2025; DATE: SEPTEMBER 24, 2025

MAP 4

MD of Willow Creek

NORTH

MAP PREPARED BY:
OLDMAN RIVER REGIONAL SERVICES COMMISSION
3105 16th AVENUE NORTH, LETHBRIDGE, ALBERTA T1H 5E8
TEL. 403-329-1344
"NOT RESPONSIBLE FOR ERRORS OR OMMISSIONS"

OLDMAN RIVER REGIONAL SERVICES COMMISSION

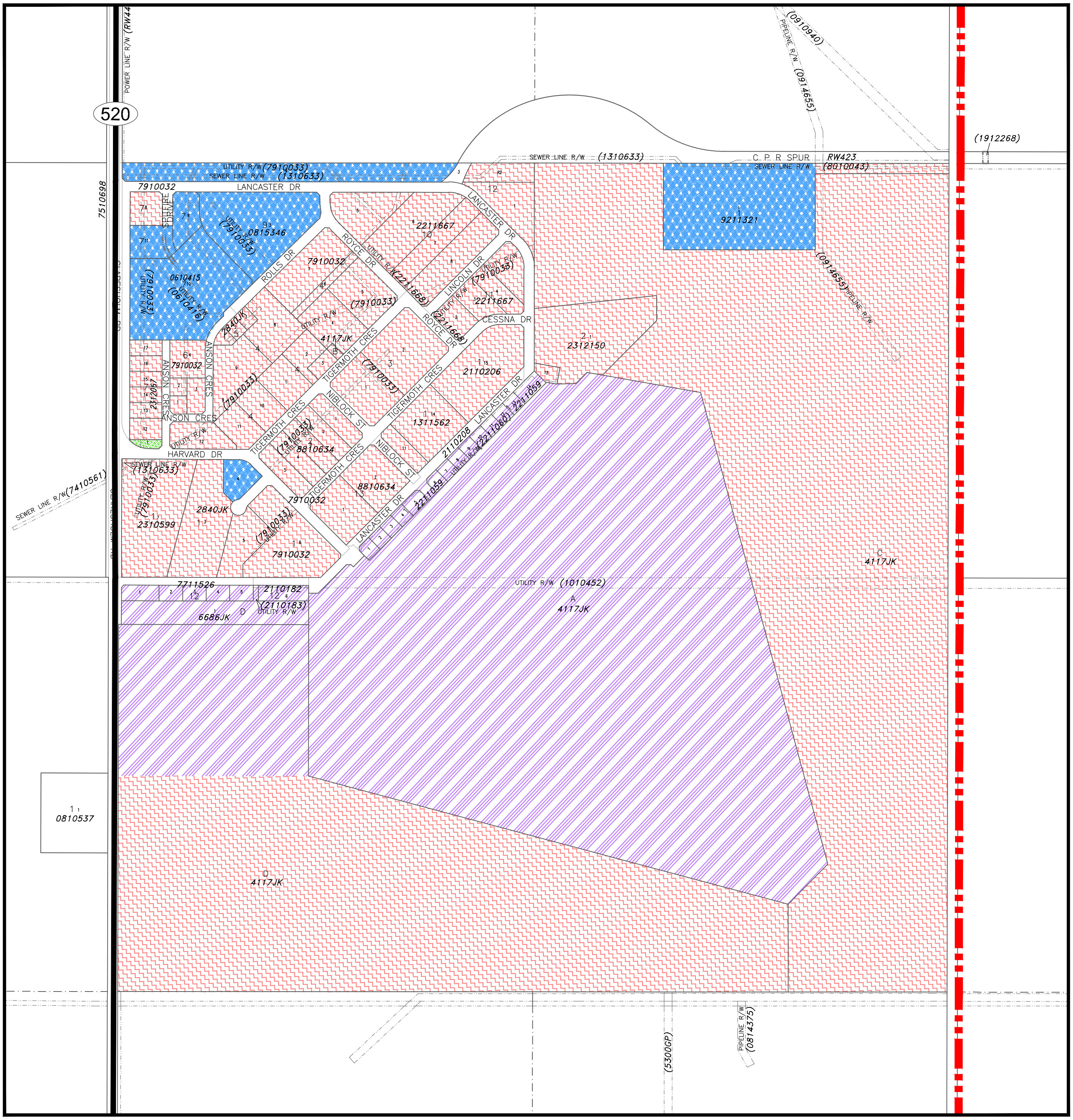

Rural General - (RG)
Hamlet Residential - (HR)
Hamlet Business - (HB)
Willow Creek Business Park - (WCBP)
Rural Commercial - (RC)
Rural Industrial - (RI)
Natural Resource Extraction - (NRE)
Claresholm Airport - (CA)
Rural Recreational - (RR)
Open Space and Public Recreation - (OPR)
Public Service - (PS)
Nanton Urban Fringe - (NUF)
Residential Growth Area - (RGA)
Commercial/Industrial Growth Area - (CIGA)
Use Specific Direct Control - (DC)
Industrial Renewable Energy Direct Control - (IREDC)
Reservoir Vicinity Overlay (RVO)
Flood Hazard Protection Overlay (FHPO)
Urban Boundary
Urban IDP Boundary
Division Boundary
Water Body

SCHEDULE 1 - DIVISION 4

MD OF WILLOW CREEK NO. 26

LAND USE BYLAW NO. 2025; DATE: SEPTEMBER 24, 2025

MAPS 5 6 7 8

MD of Willow Creek

MAP PREPARED BY:
OLDMAN RIVER REGIONAL SERVICES COMMISSION
3105 16th AVENUE NORTH, LETHBRIDGE, ALBERTA T1H 5E8
TEL: 403-329-1344
"NOT RESPONSIBLE FOR ERRORS OR OMMISSIONS"
OLDMAN RIVER REGIONAL SERVICES COMMISSION

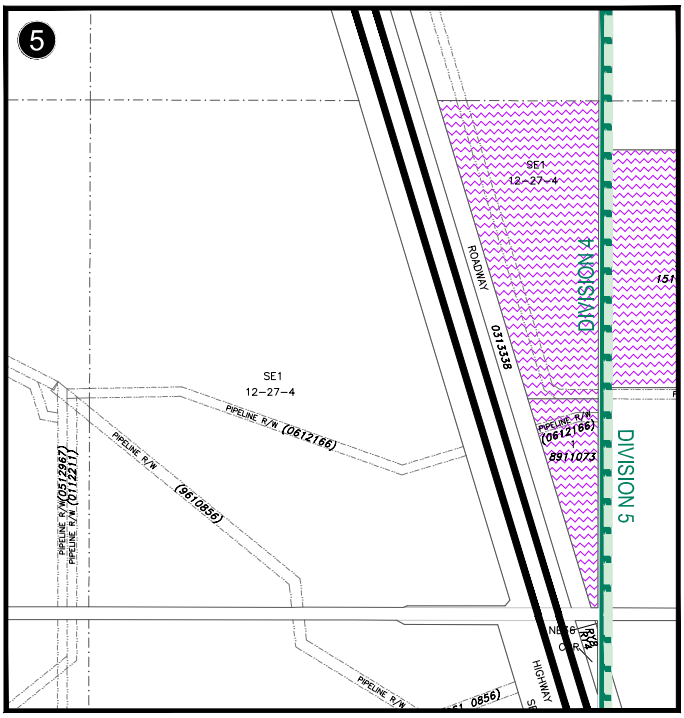

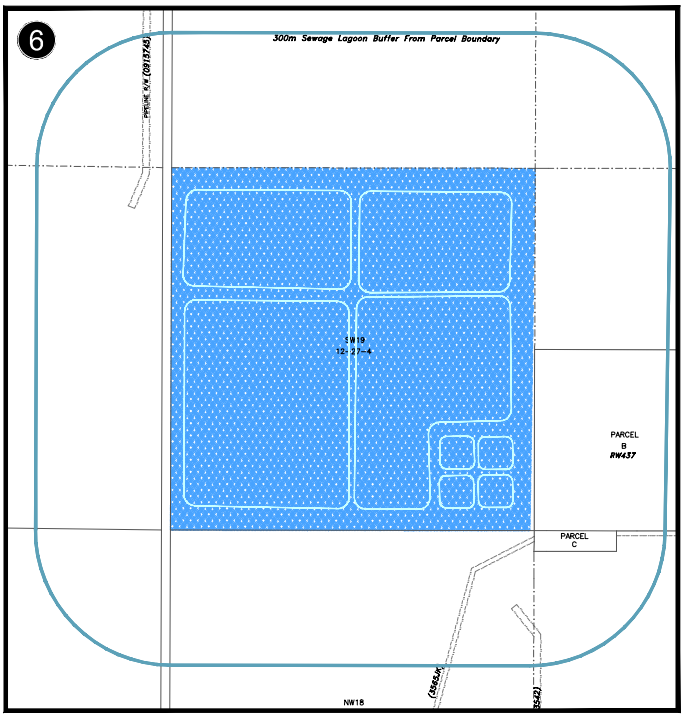

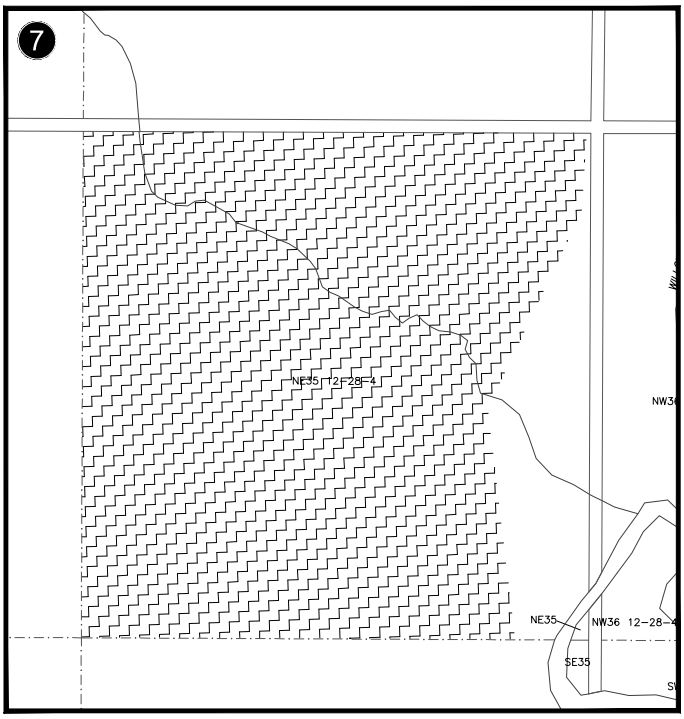

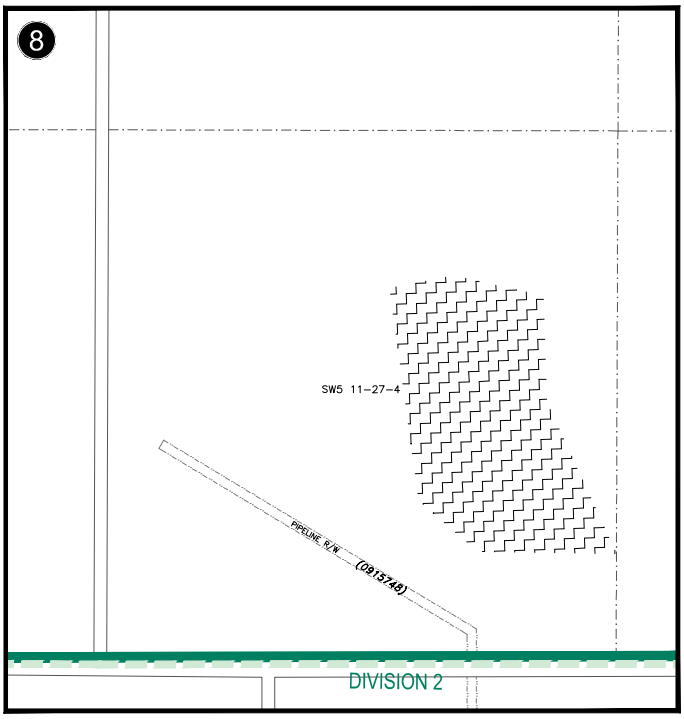

- Rural General - (RG)
- Hamlet Residential - (HR)
- Hamlet Business - (HB)
- Willow Creek Business Park - (WCBP)
- Rural Commercial - (RC)
- Rural Industrial - (RI)
- Natural Resource Extraction - (NRE)
- Claresholm Airport - (CA)
- Rural Recreational - (RR)
- Open Space and Public Recreation - (OPR)
- Public Service - (PS)
- Nanton Urban Fringe - (NUF)
- Residential Growth Area - (RGA)
- Commercial/Industrial Growth Area - (CIGA)
- Use Specific Direct Control - (DC)
- Industrial Renewable Energy Direct Control - (IREDC)
- Reservoir Vicinity Overlay (RVO)
- Flood Hazard Protection Overlay (FHPO)
- Urban Boundary
- Urban IDP Boundary
- Division Boundary
- Water Body

SCHEDULE 1 - DIVISION 4

MD OF WILLOW CREEK NO. 26

LAND USE BYLAW NO. 2025; DATE: SEPTEMBER 24, 2025

MAPS 9 10 11

MD of Willow Creek

MAP PREPARED BY:
OLDMAN RIVER REGIONAL SERVICES COMMISSION
3105 16th AVENUE NORTH, LETHBRIDGE, ALBERTA T1H 5E8
TEL 403-329-1344
"NOT RESPONSIBLE FOR ERRORS OR OMMISSIONS"
OLDMAN RIVER REGIONAL SERVICES COMMISSION

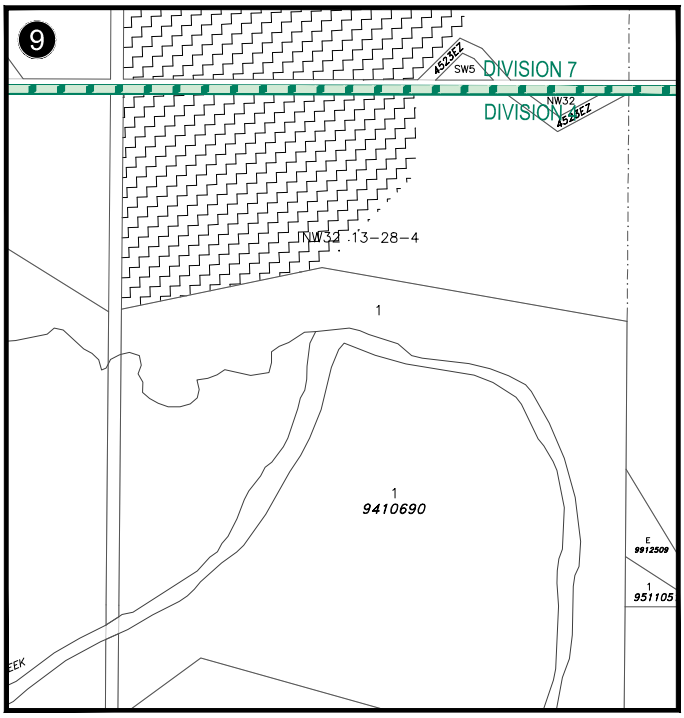

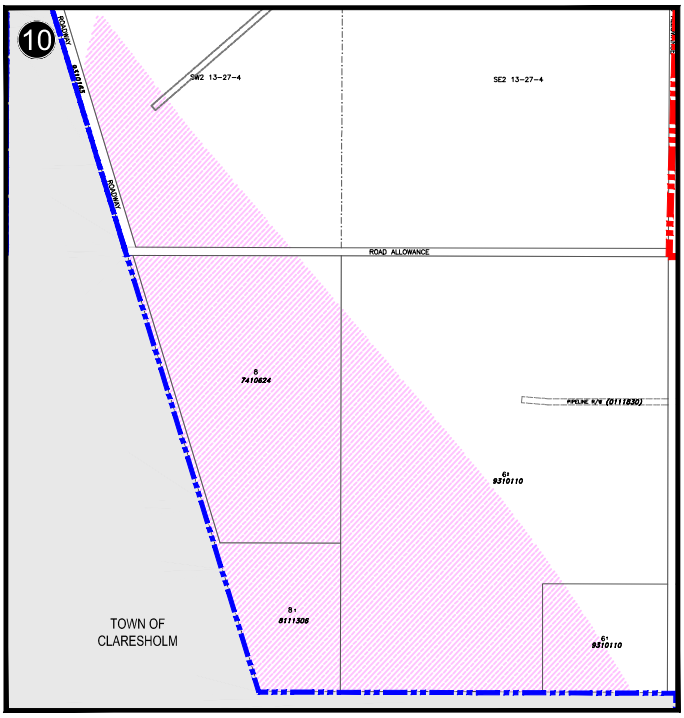

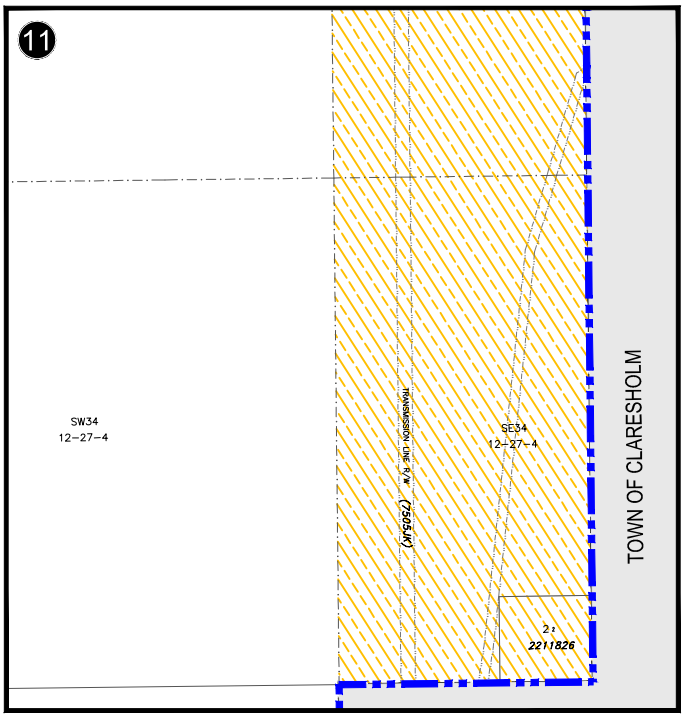

- Rural General - (RG)
- Hamlet Residential - (HR)
- Hamlet Business - (HB)
- Willow Creek Business Park - (WCBP)
- Rural Commercial - (RC)
- Rural Industrial - (RI)
- Natural Resource Extraction - (NRE)
- Claresholm Airport - (CA)
- Rural Recreational - (RR)
- Open Space and Public Recreation - (OPR)
- Public Service - (PS)
- Nanton Urban Fringe - (NUF)
- Residential Growth Area - (RGA)
- Commercial/Industrial Growth Area - (CIGA)
- Use Specific Direct Control - (DC)
- Industrial Renewable Energy Direct Control - (IREDC)
- Reservoir Vicinity Overlay (RVO)
- Flood Hazard Protection Overlay (FHPO)
- Urban Boundary
- Urban IDP Boundary
- Division Boundary
- Water Body

MD of Willow Creek

MAP PREPARED BY:
OLDMAN RIVER REGIONAL SERVICES COMMISSION
3105 16th AVENUE NORTH, LETHBRIDGE, ALBERTA T1H 5E8
TEL: 403-329-1344
"NOT RESPONSIBLE FOR ERRORS OR OMMISSIONS"
OLDMAN RIVER REGIONAL SERVICES COMMISSION

SCHEDULE 1 - DIVISION 5

MD OF WILLOW CREEK NO. 26

LAND USE BYLAW NO. 2025; DATE: SEPTEMBER 24, 2025

LOCATION MAP

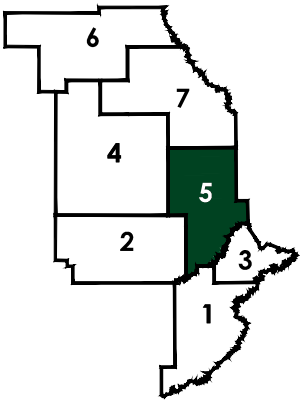

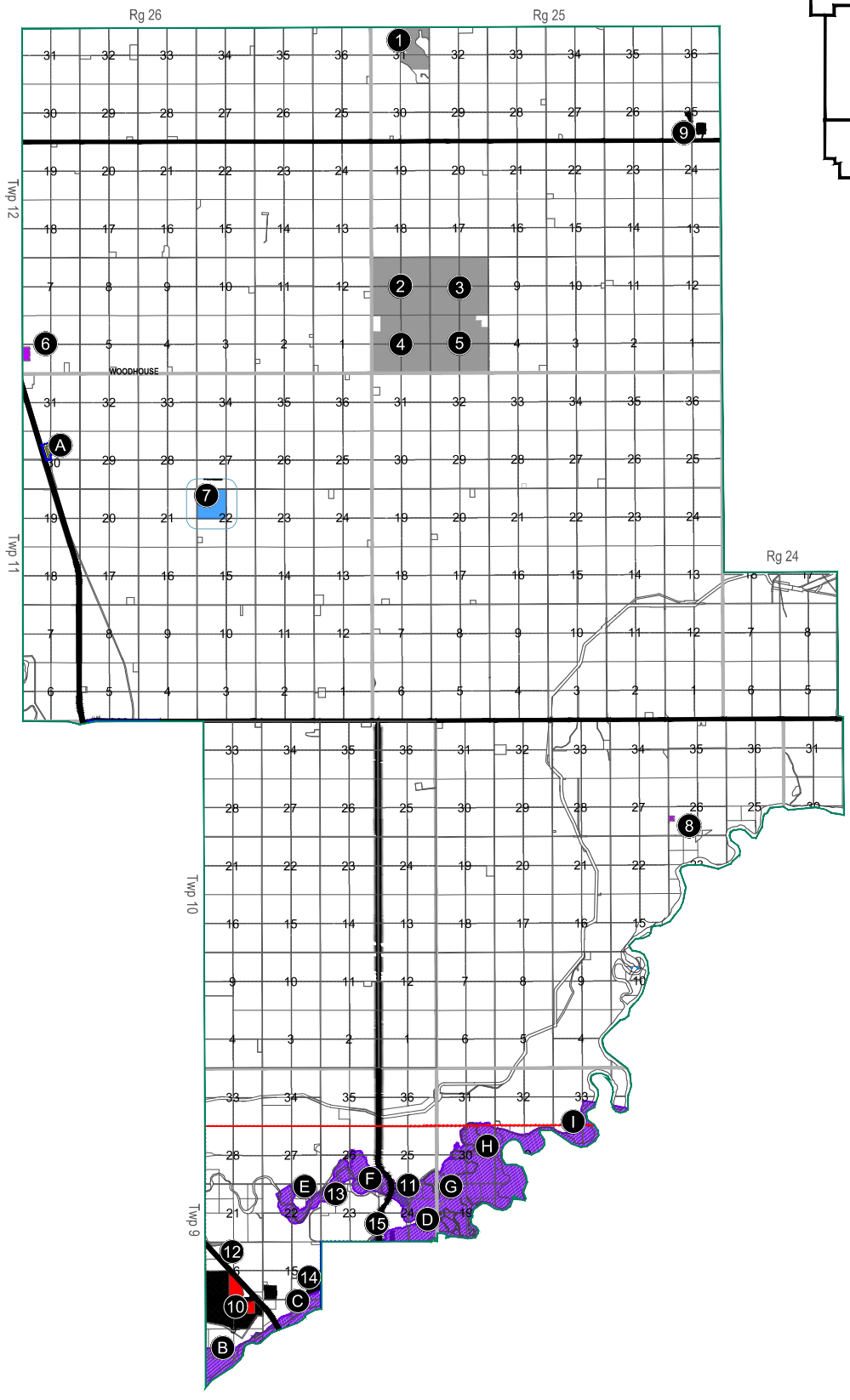

SCHEDULE 1 - DIVISION 5

MD OF WILLOW CREEK NO. 26

LAND USE BYLAW NO. 2025; DATE: SEPTEMBER 24, 2025

HAMLET OF WOODHOUSE - MAP A

MD of Willow Creek

MAP PREPARED BY:
OLDMAN RIVER REGIONAL SERVICES COMMISSION
3105 16th AVENUE NORTH, LETHBRIDGE, ALBERTA T1H 5E8
TEL: 403-329-1344
"NOT RESPONSIBLE FOR ERRORS OR OMMISSIONS"
OLDMAN RIVER REGIONAL SERVICES COMMISSION

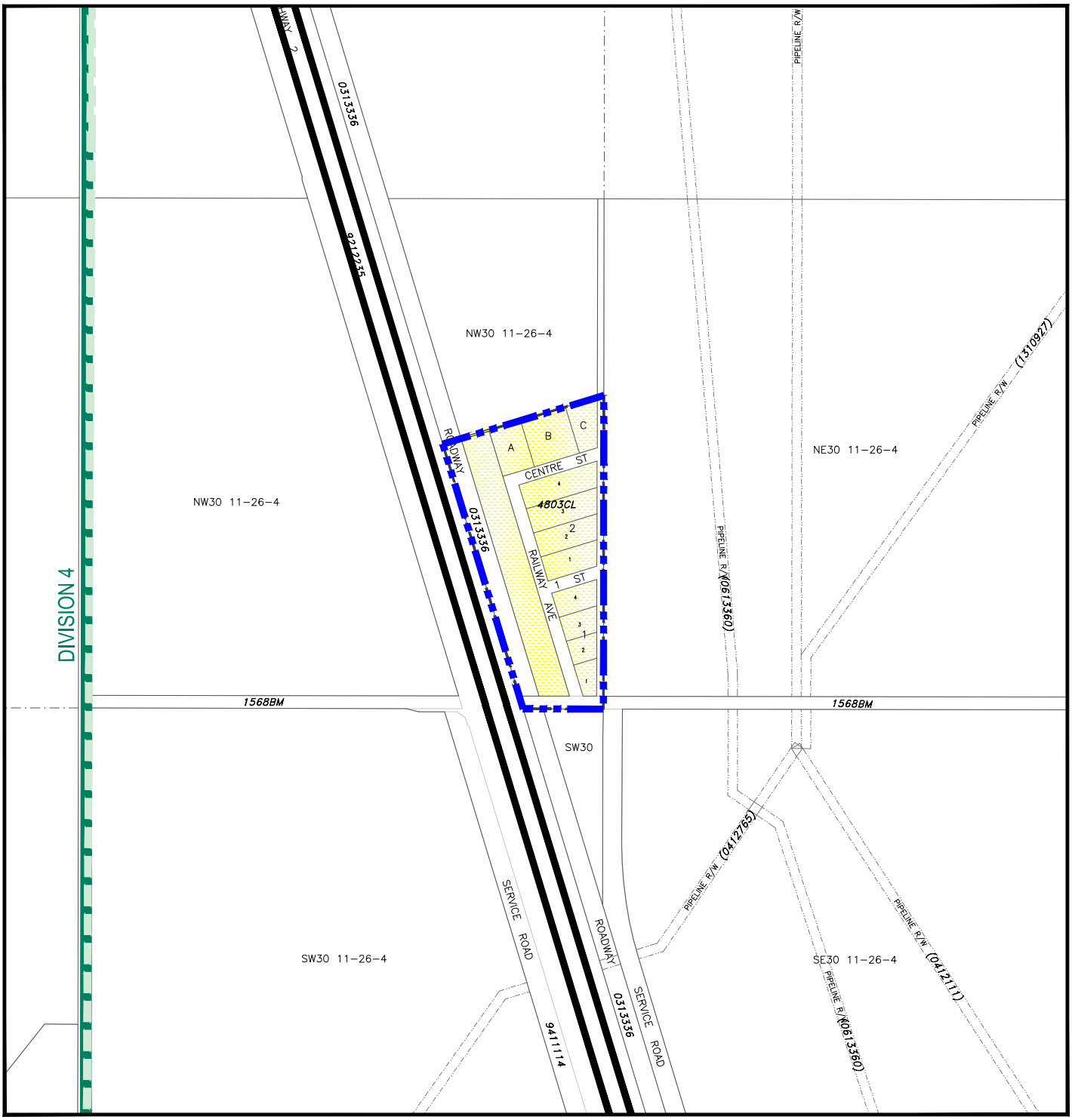

- Rural General - (RG)
- Hamlet Residential - (HR)
- Hamlet Business - (HB)
- Willow Creek Business Park - (WCBP)
- Rural Commercial - (RC)
- Rural Industrial - (RI)
- Natural Resource Extraction - (NRE)
- Claresholm Airport - (CA)
- Rural Recreational - (RR)
- Open Space and Public Recreation - (OPR)
- Public Service - (PS)
- Nanton Urban Fringe - (NUF)
- Residential Growth Area - (RGA)
- Commercial/Industrial Growth Area - (CIGA)
- Use Specific Direct Control - (DC)
- Industrial Renewable Energy Direct Control - (IREDC)
- Reservoir Vicinity Overlay (RVO)
- Flood Hazard Protection Overlay (FHPO)
- Urban Boundary
- Urban IDP Boundary
- Division Boundary
- Water Body

SCHEDULE 1 - DIVISION 5

MD OF WILLOW CREEK NO. 26

LAND USE BYLAW NO. 2025; DATE: SEPTEMBER 24, 2025

FLOOD HAZARD PROTECTION OVERLAY - MAP B

MD of Willow Creek

MAP PREPARED BY:
OLDMAN RIVER REGIONAL SERVICES COMMISSION
3105 16th AVENUE NORTH, LETHBRIDGE, ALBERTA T1H 5E8
TEL: 403-329-1344
NOT RESPONSIBLE FOR ERRORS OR OMMISSIONS
OLDMAN RIVER REGIONAL SERVICES COMMISSION

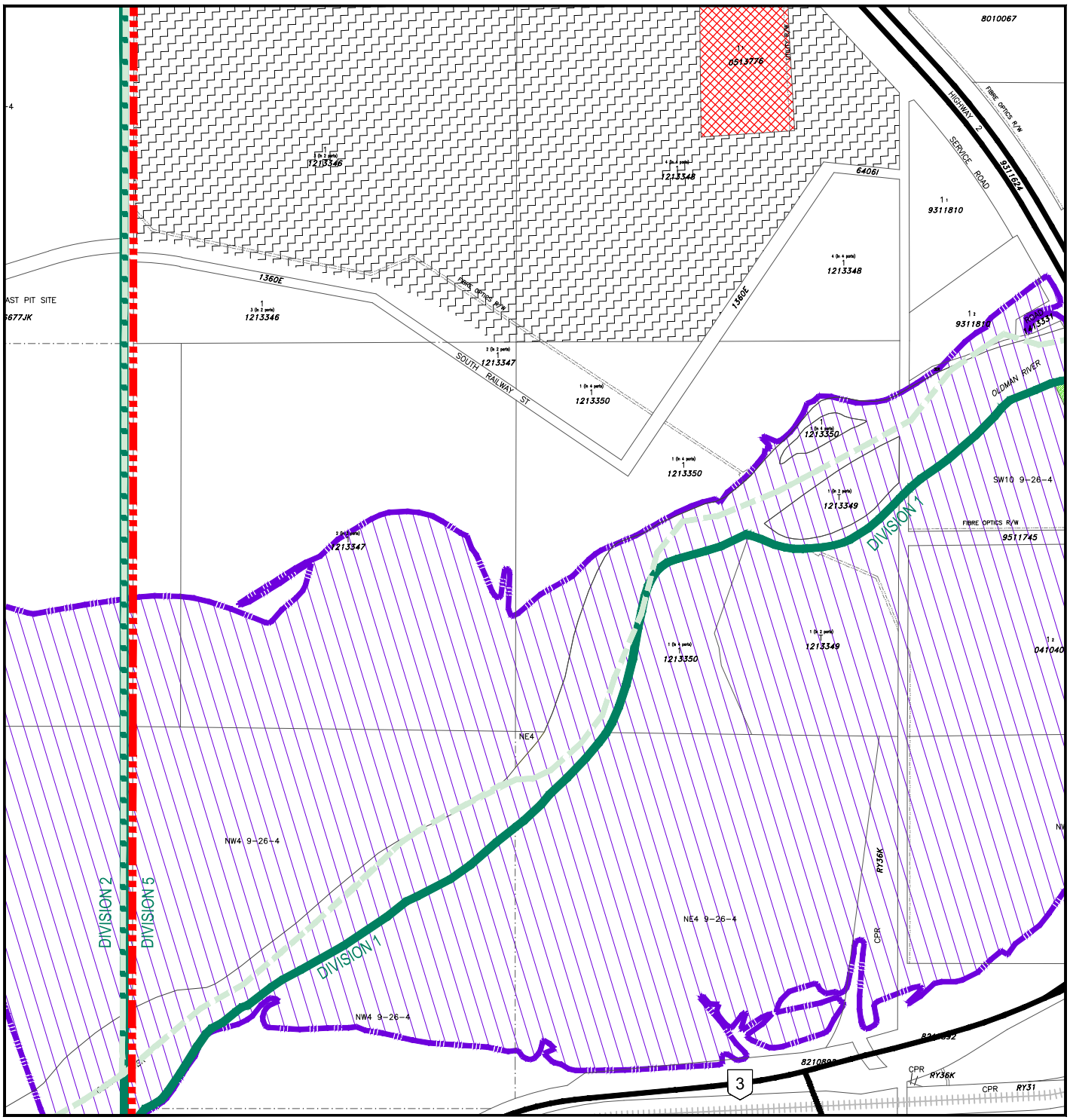

- Rural General - (RG)
- Hamlet Residential - (HR)
- Hamlet Business - (HB)
- Willow Creek Business Park - (WCBP)
- Rural Commercial - (RC)
- Rural Industrial - (RI)
- Natural Resource Extraction - (NRE)
- Claresholm Airport - (CA)
- Rural Recreational - (RR)
- Open Space and Public Recreation - (OPR)
- Public Service - (PS)
- Nanton Urban Fringe - (NUF)
- Residential Growth Area - (RGA)
- Commercial/Industrial Growth Area - (CIGA)
- Use Specific Direct Control - (DC)
- Industrial Renewable Energy Direct Control - (IREDC)
- Reservoir Vicinity Overlay (RVO)
- Flood Hazard Protection Overlay (FHPO)
- Urban Boundary
- Urban IDP Boundary
- Division Boundary
- Water Body

SCHEDULE 1 - DIVISION 5

MD OF WILLOW CREEK NO. 26

LAND USE BYLAW NO. 2025; DATE: SEPTEMBER 24, 2025

FLOOD HAZARD PROTECTION OVERLAY - MAP C

MD of Willow Creek

MAP PREPARED BY:
OLDMAN RIVER REGIONAL SERVICES COMMISSION
3105 16th AVENUE NORTH, LETHBRIDGE, ALBERTA T1H 5E8
TEL. 403-329-1344
"NOT RESPONSIBLE FOR ERRORS OR OMMISSIONS"
OLDMAN RIVER REGIONAL SERVICES COMMISSION

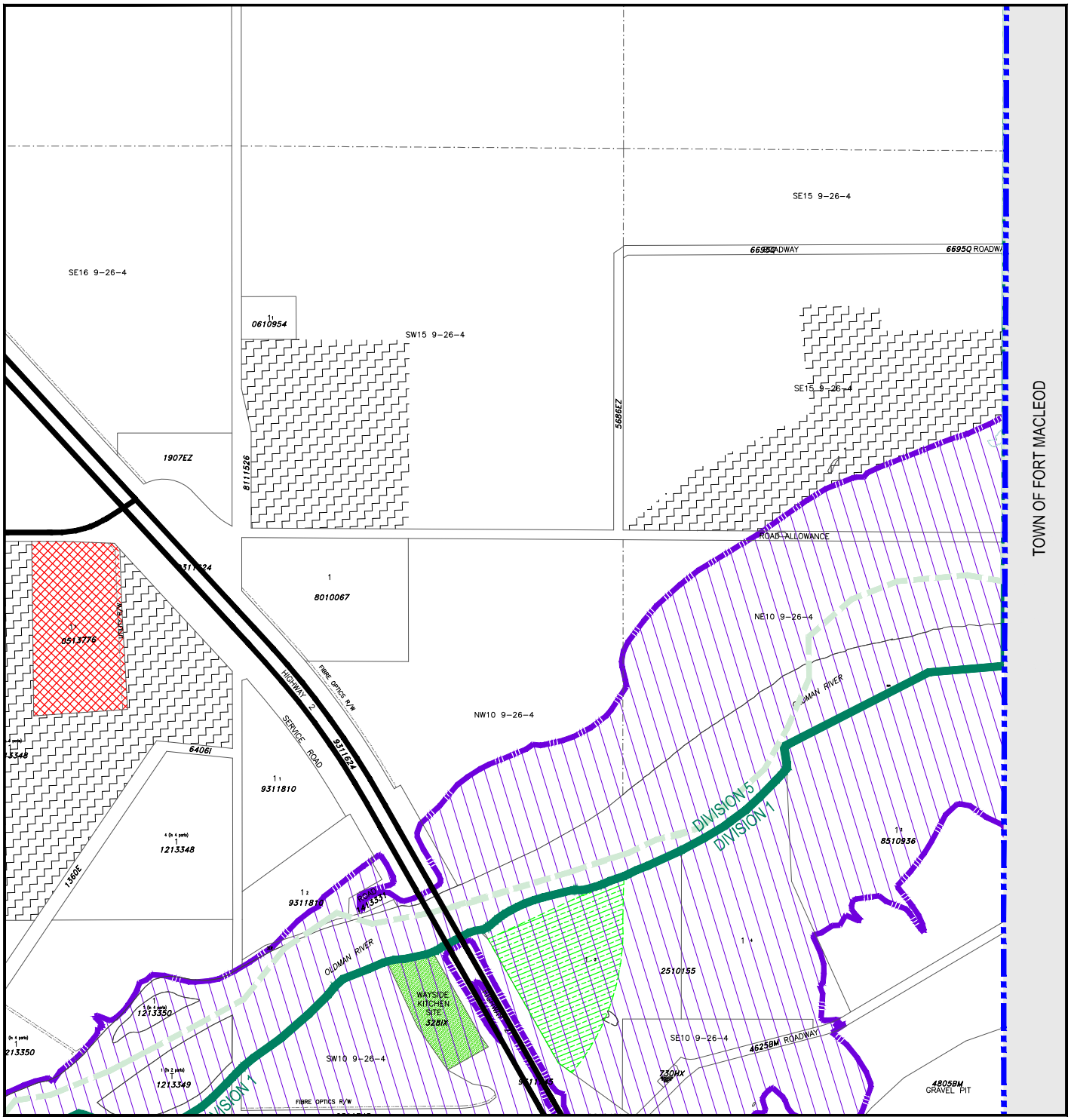

- Rural General - (RG)
- Hamlet Residential - (HR)
- Hamlet Business - (HB)
- Willow Creek Business Park - (WCBP)
- Rural Commercial - (RC)
- Rural Industrial - (RI)
- Natural Resource Extraction - (NRE)
- Claresholm Airport - (CA)
- Rural Recreational - (RR)
- Open Space and Public Recreation - (OPR)
- Public Service - (PS)
- Nanton Urban Fringe - (NUF)
- Residential Growth Area - (RGA)
- Commercial/Industrial Growth Area - (CIGA)
- Use Specific Direct Control - (DC)
- Industrial Renewable Energy Direct Control - (IREDC)
- Reservoir Vicinity Overlay (RVO)
- Flood Hazard Protection Overlay (FHPO)
- Urban Boundary
- Urban IDP Boundary
- Division Boundary
- Water Body

SCHEDULE 1 - DIVISION 5

MD OF WILLOW CREEK NO. 26

LAND USE BYLAW NO. 2025; DATE: SEPTEMBER 24, 2025

FLOOD HAZARD PROTECTION OVERLAY - MAP D

MD of Willow Creek

MAP PREPARED BY:
OLDMAN RIVER REGIONAL SERVICES COMMISSION
3105 16th AVENUE NORTH, LETHBRIDGE, ALBERTA T1H 5E8
TEL. 403-329-1344
"NOT RESPONSIBLE FOR ERRORS OR OMMISSIONS"
OLDMAN RIVER REGIONAL SERVICES COMMISSION

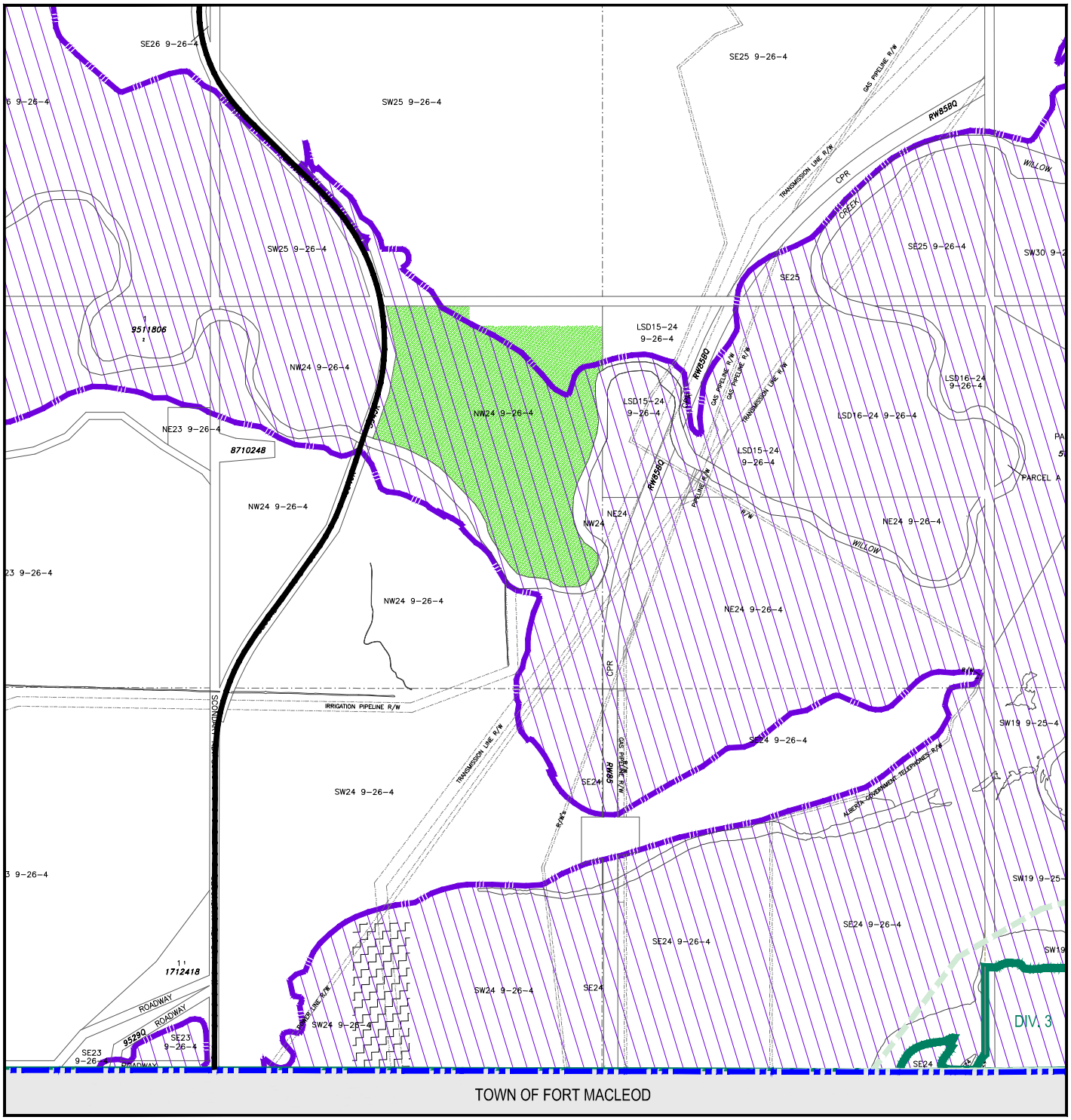

- Rural General - (RG)
- Hamlet Residential - (HR)
- Hamlet Business - (HB)
- Willow Creek Business Park - (WCBP)
- Rural Commercial - (RC)
- Rural Industrial - (RI)
- Natural Resource Extraction - (NRE)
- Claresholm Airport - (CA)
- Rural Recreational - (RR)
- Open Space and Public Recreation - (OPR)
- Public Service - (PS)
- Nanton Urban Fringe - (NUF)
- Residential Growth Area - (RGA)
- Commercial/Industrial Growth Area - (CIGA)
- Use Specific Direct Control - (DC)
- Industrial Renewable Energy Direct Control - (IREDC)
- Reservoir Vicinity Overlay (RVO)
- Flood Hazard Protection Overlay (FHPO)
- Urban Boundary
- Urban IDP Boundary
- Division Boundary
- Water Body

SCHEDULE 1 - DIVISION 5

MD OF WILLOW CREEK NO. 26

LAND USE BYLAW NO. 2025; DATE: SEPTEMBER 24, 2025

FLOOD HAZARD PROTECTION OVERLAY - MAP E

MD of Willow Creek

MAP PREPARED BY:
OLDMAN RIVER REGIONAL SERVICES COMMISSION
3105 16th AVENUE NORTH, LETHBRIDGE, ALBERTA T1H 5E8
TEL. 403-329-1344
"NOT RESPONSIBLE FOR ERRORS OR OMMISSIONS"
OLDMAN RIVER REGIONAL SERVICES COMMISSION

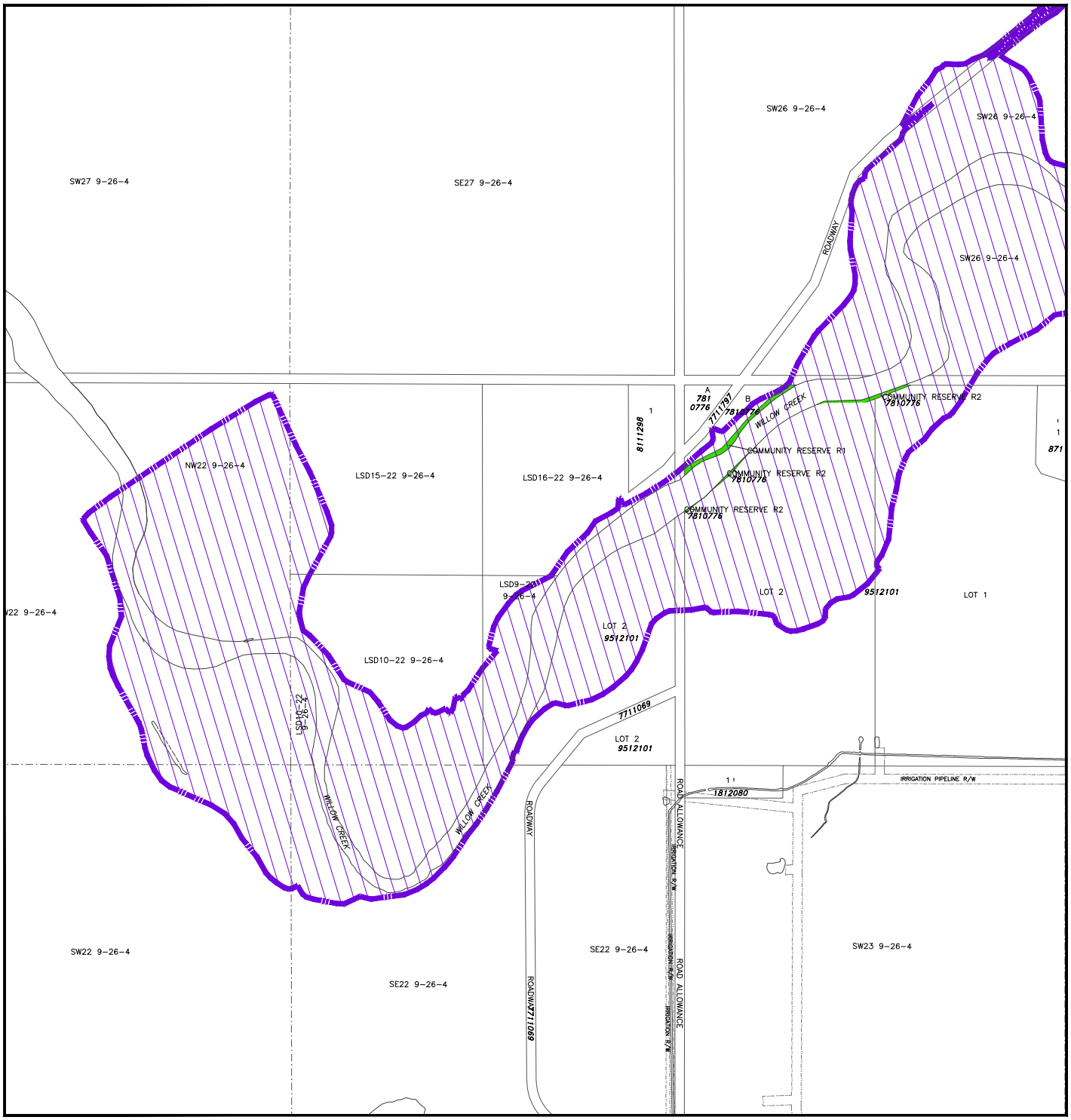

- Rural General - (RG)
- Hamlet Residential - (HR)
- Hamlet Business - (HB)
- Willow Creek Business Park - (WCBP)
- Rural Commercial - (RC)
- Rural Industrial - (RI)
- Natural Resource Extraction - (NRE)
- Claresholm Airport - (CA)
- Rural Recreational - (RR)
- Open Space and Public Recreation - (OPR)
- Public Service - (PS)
- Nanton Urban Fringe - (NUF)
- Residential Growth Area - (RGA)
- Commercial/Industrial Growth Area - (CIGA)
- Use Specific Direct Control - (DC)
- Industrial Renewable Energy Direct Control - (IREDC)
- Reservoir Vicinity Overlay (RVO)
- Flood Hazard Protection Overlay (FHPO)
- Urban Boundary
- Urban IDP Boundary
- Division Boundary
- Water Body

SCHEDULE 1 - DIVISION 5

MD OF WILLOW CREEK NO. 26

LAND USE BYLAW NO. 2025; DATE: SEPTEMBER 24, 2025

FLOOD HAZARD PROTECTION OVERLAY - MAP F

MD of Willow Creek

MAP PREPARED BY:
OLDMAN RIVER REGIONAL SERVICES COMMISSION
3105 16th AVENUE NORTH, LETHBRIDGE, ALBERTA T1H 5E8
TEL. 403-329-1344
"NOT RESPONSIBLE FOR ERRORS OR OMMISSIONS"
OLDMAN RIVER REGIONAL SERVICES COMMISSION

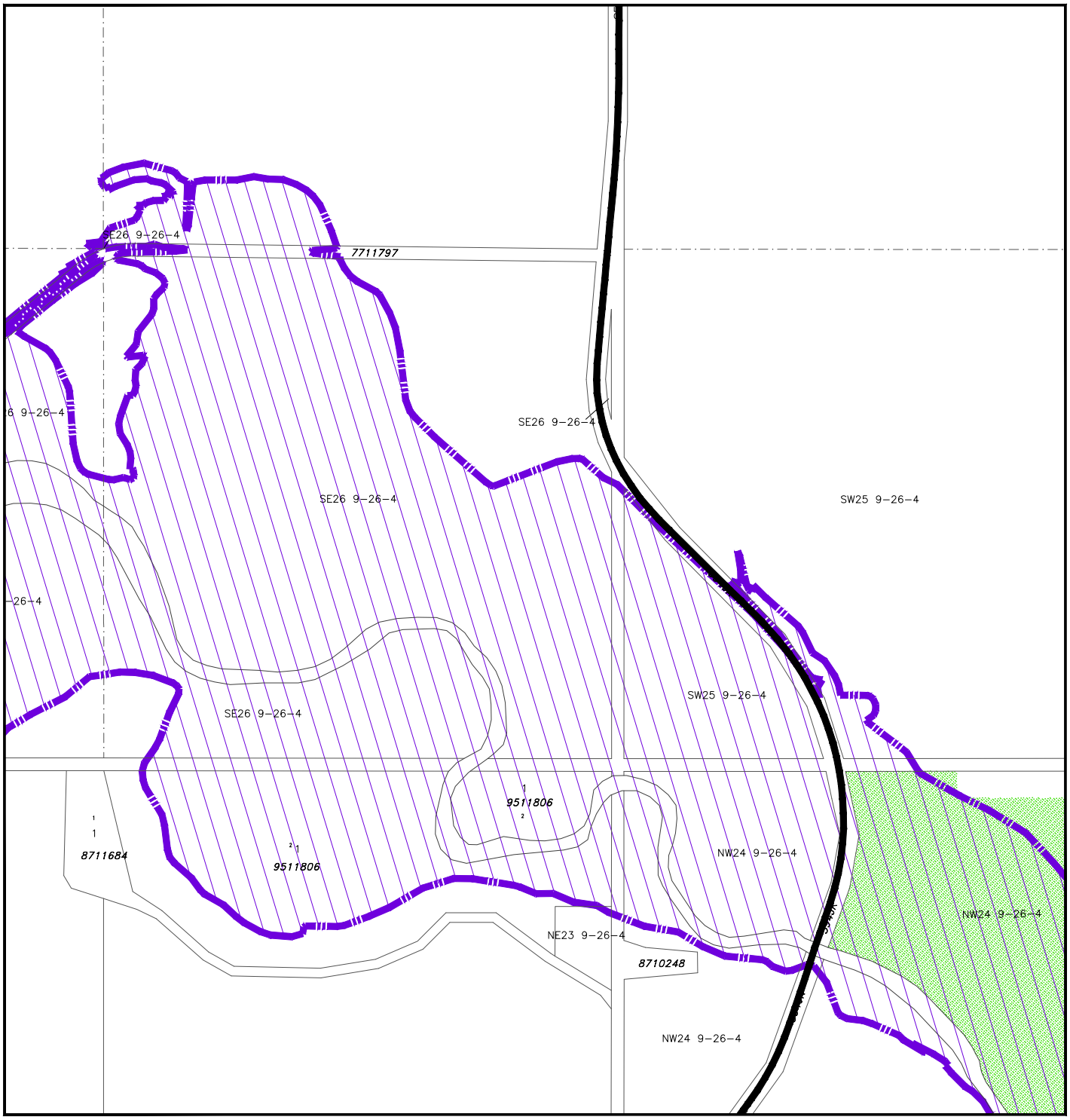

- Rural General - (RG)
- Hamlet Residential - (HR)
- Hamlet Business - (HB)
- Willow Creek Business Park - (WCBP)
- Rural Commercial - (RC)
- Rural Industrial - (RI)
- Natural Resource Extraction - (NRE)
- Claresholm Airport - (CA)
- Rural Recreational - (RR)
- Open Space and Public Recreation - (OPR)
- Public Service - (PS)
- Nanton Urban Fringe - (NUF)
- Residential Growth Area - (RGA)
- Commercial/Industrial Growth Area - (CIGA)
- Use Specific Direct Control - (DC)
- Industrial Renewable Energy Direct Control - (IREDC)
- Reservoir Vicinity Overlay (RVO)
- Flood Hazard Protection Overlay (FHPO)
- Urban Boundary
- Urban IDP Boundary
- Division Boundary
- Water Body

SCHEDULE 1 - DIVISION 5

MD OF WILLOW CREEK NO. 26

LAND USE BYLAW NO. 2025; DATE: SEPTEMBER 24, 2025

FLOOD HAZARD PROTECTION OVERLAY - MAP G

MD of Willow Creek

MAP PREPARED BY:
OLDMAN RIVER REGIONAL SERVICES COMMISSION
3105 16th AVENUE NORTH, LETHBRIDGE, ALBERTA T1H 5E8
TEL. 403-329-1344
"NOT RESPONSIBLE FOR ERRORS OR OMMISSIONS"
OLDMAN RIVER REGIONAL SERVICES COMMISSION

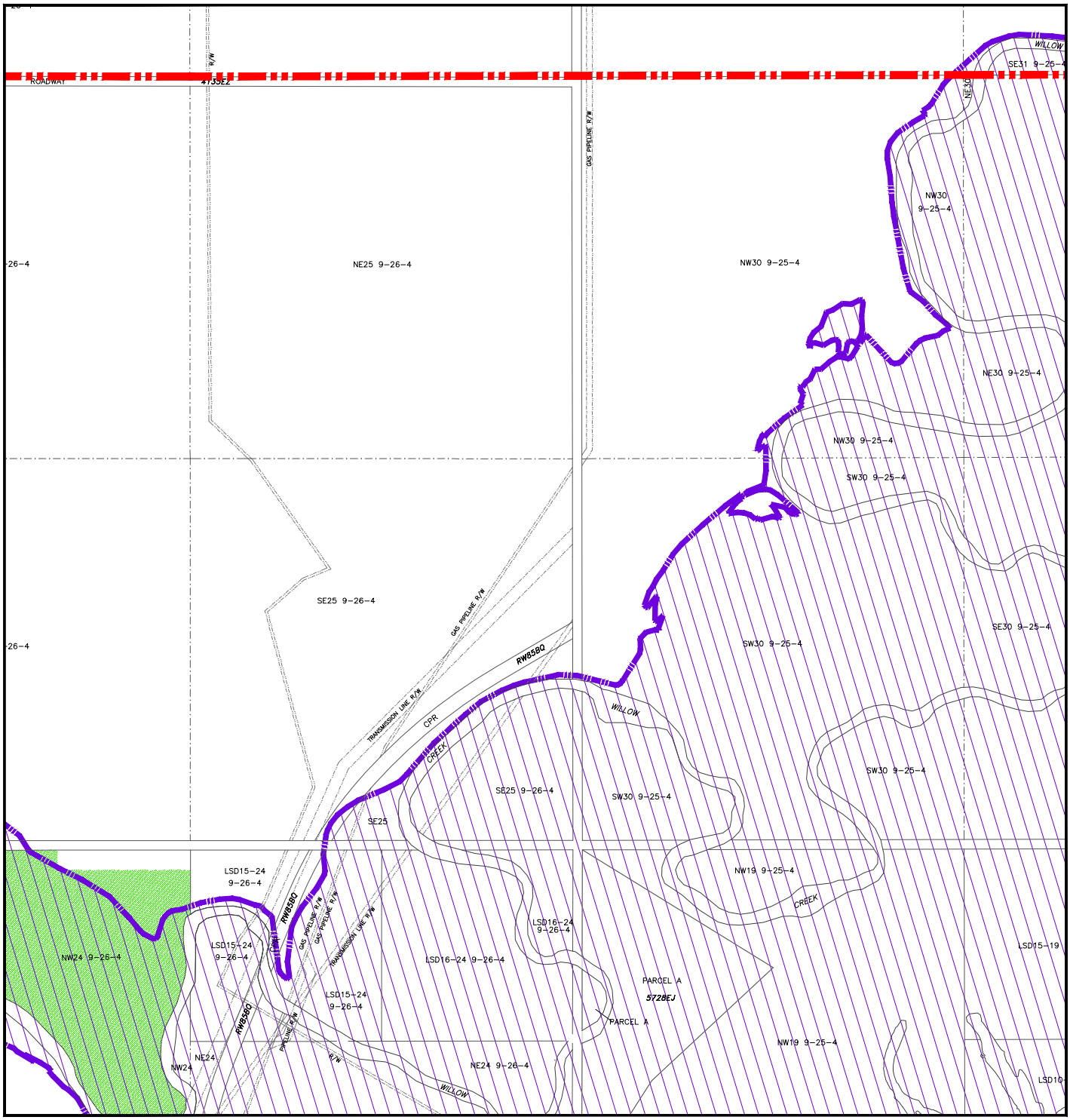

- Rural General - (RG)
- Hamlet Residential - (HR)
- Hamlet Business - (HB)
- Willow Creek Business Park - (WCBP)
- Rural Commercial - (RC)
- Rural Industrial - (RI)
- Natural Resource Extraction - (NRE)
- Claresholm Airport - (CA)
- Rural Recreational - (RR)
- Open Space and Public Recreation - (OPR)
- Public Service - (PS)
- Nanton Urban Fringe - (NUF)
- Residential Growth Area - (RGA)
- Commercial/Industrial Growth Area - (CIGA)
- Use Specific Direct Control - (DC)
- Industrial Renewable Energy Direct Control - (IREDC)
- Reservoir Vicinity Overlay (RVO)
- Flood Hazard Protection Overlay (FHPO)
- Urban Boundary
- Urban IDP Boundary
- Division Boundary
- Water Body

SCHEDULE 1 - DIVISION 5

MD OF WILLOW CREEK NO. 26

LAND USE BYLAW NO. 2025; DATE: SEPTEMBER 24, 2025

FLOOD HAZARD PROTECTION OVERLAY - MAP H

MD of Willow Creek

MAP PREPARED BY:
OLDMAN RIVER REGIONAL SERVICES COMMISSION
3105 16th AVENUE NORTH, LETHBRIDGE, ALBERTA T1H 5E8
TEL. 403-329-1344
"NOT RESPONSIBLE FOR ERRORS OR OMMISSIONS"
OLDMAN RIVER REGIONAL SERVICES COMMISSION

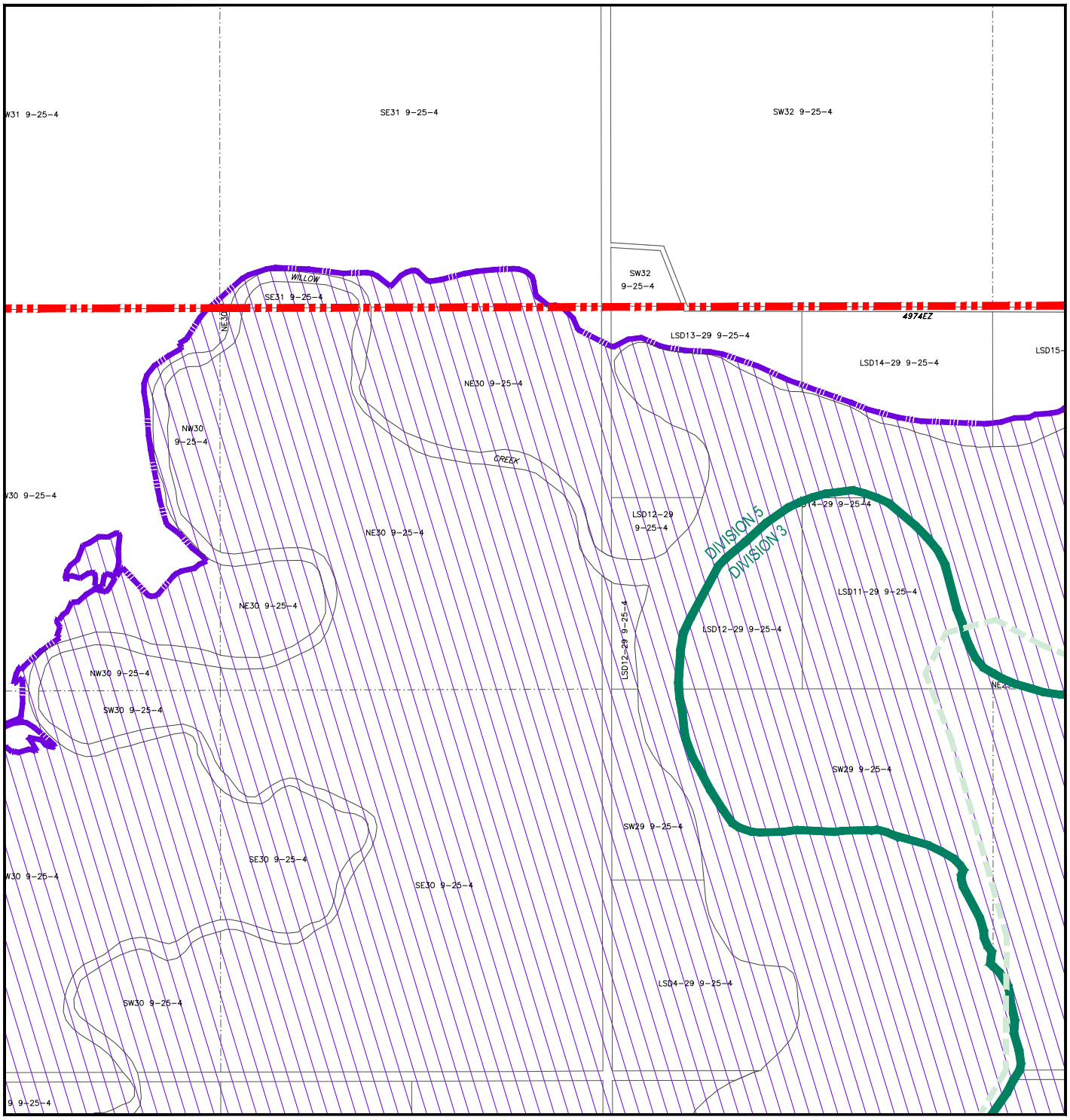

- Rural General - (RG)
- Hamlet Residential - (HR)
- Hamlet Business - (HB)
- Willow Creek Business Park - (WCBP)
- Rural Commercial - (RC)
- Rural Industrial - (RI)
- Natural Resource Extraction - (NRE)
- Claresholm Airport - (CA)
- Rural Recreational - (RR)
- Open Space and Public Recreation - (OPR)
- Public Service - (PS)
- Nanton Urban Fringe - (NUF)
- Residential Growth Area - (RGA)
- Commercial/Industrial Growth Area - (CIGA)
- Use Specific Direct Control - (DC)
- Industrial Renewable Energy Direct Control - (IREDC)
- Reservoir Vicinity Overlay (RVO)
- Flood Hazard Protection Overlay (FHPO)
- Urban Boundary
- Urban IDP Boundary
- Division Boundary
- Water Body

SCHEDULE 1 - DIVISION 5

MD OF WILLOW CREEK NO. 26

LAND USE BYLAW NO. 2025; DATE: SEPTEMBER 24, 2025

FLOOD HAZARD PROTECTION OVERLAY - MAP I

MD of Willow Creek

MAP PREPARED BY:
OLDMAN RIVER REGIONAL SERVICES COMMISSION
3105 16th AVENUE NORTH, LETHBRIDGE, ALBERTA T1H 5E8
TEL. 403-329-1344
"NOT RESPONSIBLE FOR ERRORS OR OMMISSIONS"
OLDMAN RIVER REGIONAL SERVICES COMMISSION

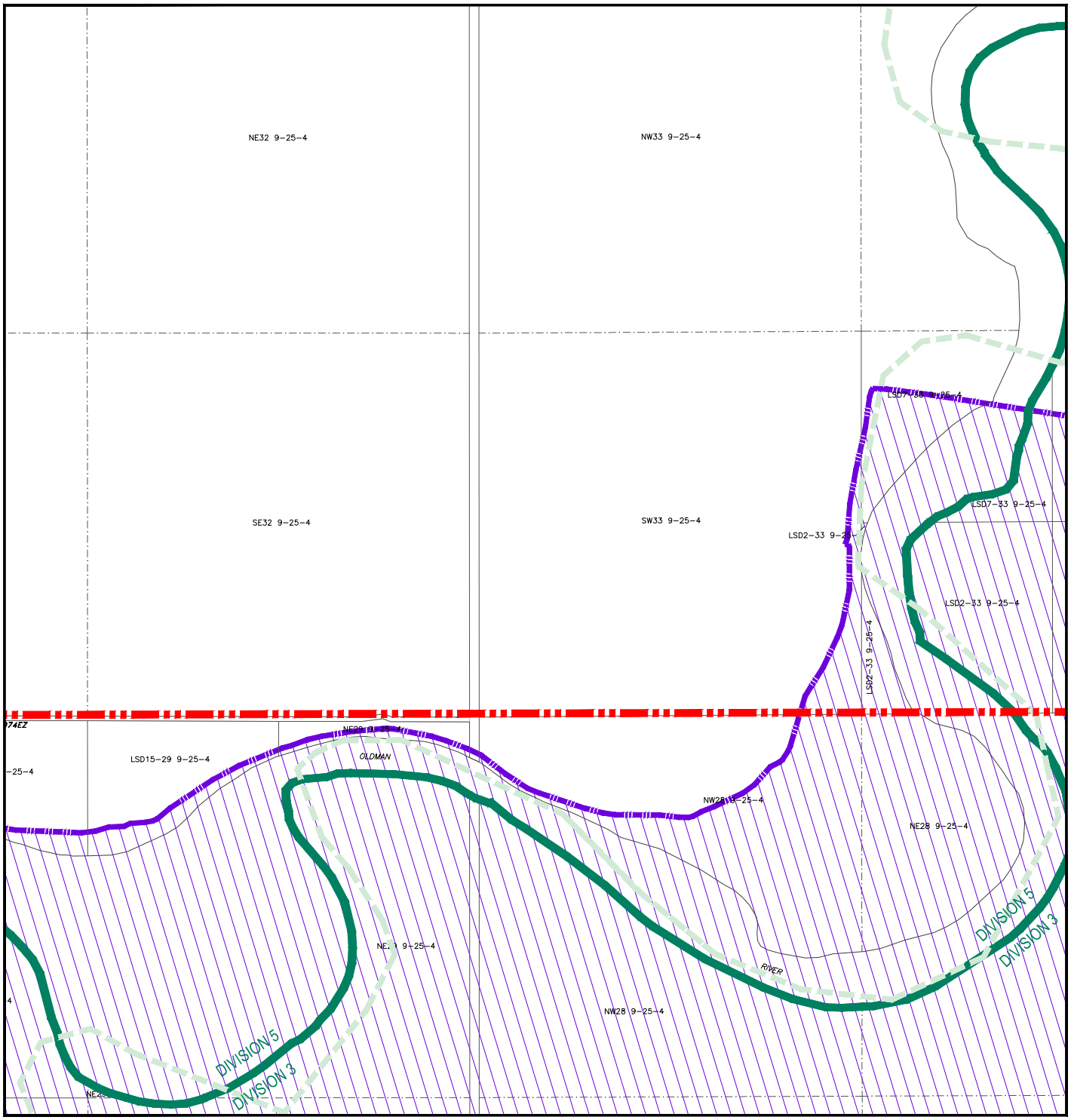

- Rural General - (RG)
- Hamlet Residential - (HR)
- Hamlet Business - (HB)
- Willow Creek Business Park - (WCBP)
- Rural Commercial - (RC)
- Rural Industrial - (RI)
- Natural Resource Extraction - (NRE)
- Claresholm Airport - (CA)
- Rural Recreational - (RR)
- Open Space and Public Recreation - (OPR)
- Public Service - (PS)
- Nanton Urban Fringe - (NUF)
- Residential Growth Area - (RGA)
- Commercial/Industrial Growth Area - (CIGA)
- Use Specific Direct Control - (DC)
- Industrial Renewable Energy Direct Control - (IREDC)
- Reservoir Vicinity Overlay (RVO)
- Flood Hazard Protection Overlay (FHPO)
- Urban Boundary
- Urban IDP Boundary
- Division Boundary
- Water Body

SCHEDULE 1 - DIVISION 5

MD OF WILLOW CREEK NO. 26

LAND USE BYLAW NO. 2025; DATE: SEPTEMBER 24, 2025

MAP 1

MD of Willow Creek

MAP PREPARED BY:
OLDMAN RIVER REGIONAL SERVICES COMMISSION
3105 16th AVENUE NORTH, LETHBRIDGE, ALBERTA T1H 5E8
TEL: 403-329-1344
"NOT RESPONSIBLE FOR ERRORS OR OMISSIONS"
OLDMAN RIVER REGIONAL SERVICES COMMISSION



- Rural General - (RG)
- Hamlet Residential - (HR)
- Hamlet Business - (HB)
- Willow Creek Business Park - (WCBP)
- Rural Commercial - (RC)
- Rural Industrial - (RI)
- Natural Resource Extraction - (NRE)
- Claresholm Airport - (CA)
- Rural Recreational - (RR)
- Open Space and Public Recreation - (OPR)
- Public Service - (PS)
- Nanton Urban Fringe - (NUF)
- Residential Growth Area - (RGA)
- Commercial/Industrial Growth Area - (CIGA)
- Use Specific Direct Control - (DC)
- Industrial Renewable Energy Direct Control - (IREDC)
- Reservoir Vicinity Overlay (RVO)
- Flood Hazard Protection Overlay (FHPO)
- Urban Boundary
- Urban IDP Boundary
- Division Boundary
- Water Body

SCHEDULE 1 - DIVISION 5

MD OF WILLOW CREEK NO. 26

LAND USE BYLAW NO. 2025; DATE: SEPTEMBER 24, 2025

MAP 2

MD of Willow Creek

MAP PREPARED BY:
OLDMAN RIVER REGIONAL SERVICES COMMISSION
3105 16th AVENUE NORTH, LETHBRIDGE, ALBERTA T1H 5E8
TEL: 403-329-1344
"NOT RESPONSIBLE FOR ERRORS OR OMMISSIONS"
OLDMAN RIVER REGIONAL SERVICES COMMISSION



- Rural General - (RG)
- Hamlet Residential - (HR)
- Hamlet Business - (HB)
- Willow Creek Business Park - (WCBP)
- Rural Commercial - (RC)
- Rural Industrial - (RI)
- Natural Resource Extraction - (NRE)
- Claresholm Airport - (CA)
- Rural Recreational - (RR)
- Open Space and Public Recreation - (OPR)
- Public Service - (PS)
- Nanton Urban Fringe - (NUF)
- Residential Growth Area - (RGA)
- Commercial/Industrial Growth Area - (CIGA)
- Use Specific Direct Control - (DC)
- Industrial Renewable Energy Direct Control - (IREDC)
- Reservoir Vicinity Overlay (RVO)
- Flood Hazard Protection Overlay (FHPO)
- Urban Boundary
- Urban IDP Boundary
- Division Boundary
- Water Body

SCHEDULE 1 - DIVISION 5

MD OF WILLOW CREEK NO. 26

LAND USE BYLAW NO. 2025; DATE: SEPTEMBER 24, 2025

MAP 3

MD of Willow Creek

MAP PREPARED BY:
OLDMAN RIVER REGIONAL SERVICES COMMISSION
3105 16th AVENUE NORTH, LETHBRIDGE, ALBERTA T1H 5E8
TEL: 403-329-1344
"NOT RESPONSIBLE FOR ERRORS OR OMMISSIONS"
OLDMAN RIVER REGIONAL SERVICES COMMISSION



- Rural General - (RG)
- Hamlet Residential - (HR)
- Hamlet Business - (HB)
- Willow Creek Business Park - (WCBP)
- Rural Commercial - (RC)
- Rural Industrial - (RI)
- Natural Resource Extraction - (NRE)
- Claresholm Airport - (CA)
- Rural Recreational - (RR)
- Open Space and Public Recreation - (OPR)
- Public Service - (PS)
- Nanton Urban Fringe - (NUF)
- Residential Growth Area - (RGA)
- Commercial/Industrial Growth Area - (CIGA)
- Use Specific Direct Control - (DC)
- Industrial Renewable Energy Direct Control - (IREDC)
- Reservoir Vicinity Overlay (RVO)
- Flood Hazard Protection Overlay (FHPO)
- Urban Boundary
- Urban IDP Boundary
- Division Boundary
- Water Body

SCHEDULE 1 - DIVISION 5

MD OF WILLOW CREEK NO. 26

LAND USE BYLAW NO. 2025; DATE: SEPTEMBER 24, 2025

MAP 4

MD of Willow Creek

MAP PREPARED BY:
OLDMAN RIVER REGIONAL SERVICES COMMISSION
3105 16th AVENUE NORTH, LETHBRIDGE, ALBERTA T1H 5E8
TEL: 403-329-1344
"NOT RESPONSIBLE FOR ERRORS OR OMMISSIONS"
OLDMAN RIVER REGIONAL SERVICES COMMISSION



- Rural General - (RG)
- Hamlet Residential - (HR)
- Hamlet Business - (HB)
- Willow Creek Business Park - (WCBP)
- Rural Commercial - (RC)
- Rural Industrial - (RI)
- Natural Resource Extraction - (NRE)
- Claresholm Airport - (CA)
- Rural Recreational - (RR)
- Open Space and Public Recreation - (OPR)
- Public Service - (PS)
- Nanton Urban Fringe - (NUF)
- Residential Growth Area - (RGA)
- Commercial/Industrial Growth Area - (CIGA)
- Use Specific Direct Control - (DC)
- Industrial Renewable Energy Direct Control - (IREDC)
- Reservoir Vicinity Overlay (RVO)
- Flood Hazard Protection Overlay (FHPO)
- Urban Boundary
- Urban IDP Boundary
- Division Boundary
- Water Body

SCHEDULE 1 - DIVISION 5

MD OF WILLOW CREEK NO. 26

LAND USE BYLAW NO. 2025; DATE: SEPTEMBER 24, 2025

MAP 5

MD of Willow Creek

MAP PREPARED BY:
OLDMAN RIVER REGIONAL SERVICES COMMISSION
3105 16th AVENUE NORTH, LETHBRIDGE, ALBERTA T1H 5E8
TEL: 403-329-1344
"NOT RESPONSIBLE FOR ERRORS OR OMMISSIONS"
OLDMAN RIVER REGIONAL SERVICES COMMISSION



- Rural General - (RG)
- Hamlet Residential - (HR)
- Hamlet Business - (HB)
- Willow Creek Business Park - (WCBP)
- Rural Commercial - (RC)
- Rural Industrial - (RI)
- Natural Resource Extraction - (NRE)
- Claresholm Airport - (CA)
- Rural Recreational - (RR)
- Open Space and Public Recreation - (OPR)
- Public Service - (PS)
- Nanton Urban Fringe - (NUF)
- Residential Growth Area - (RGA)
- Commercial/Industrial Growth Area - (CIGA)
- Use Specific Direct Control - (DC)
- Industrial Renewable Energy Direct Control - (IREDC)
- Reservoir Vicinity Overlay (RVO)
- Flood Hazard Protection Overlay (FHPO)
- Urban Boundary
- Urban IDP Boundary
- Division Boundary
- Water Body

SCHEDULE 1 - DIVISION 5

MD OF WILLOW CREEK NO. 26

LAND USE BYLAW NO. 2025; DATE: SEPTEMBER 24, 2025

MAPS 6 7 8 9

MD of Willow Creek

MAP PREPARED BY:
OLDMAN RIVER REGIONAL SERVICES COMMISSION
3105 16th AVENUE NORTH, LETHBRIDGE, ALBERTA T1H 5E8
TEL: 403-329-1344
"NOT RESPONSIBLE FOR ERRORS OR OMMISSIONS"
OLDMAN RIVER REGIONAL SERVICES COMMISSION

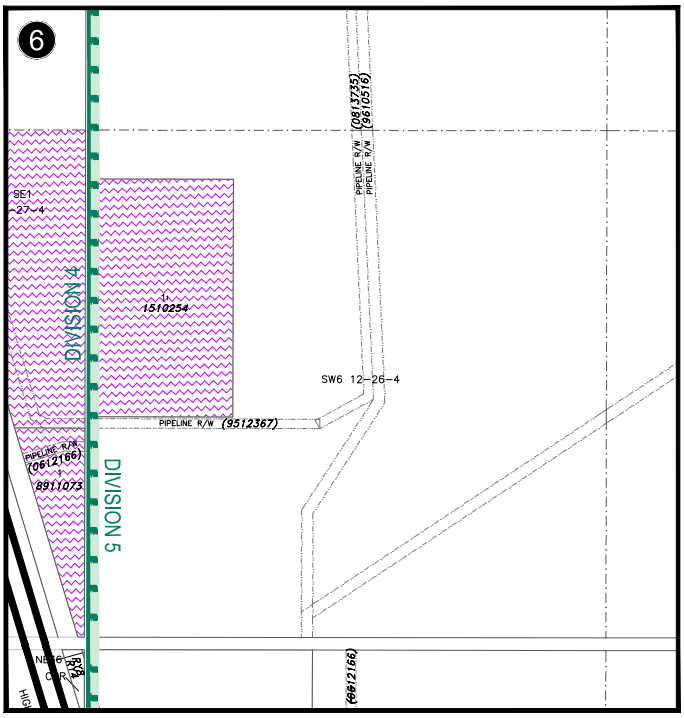

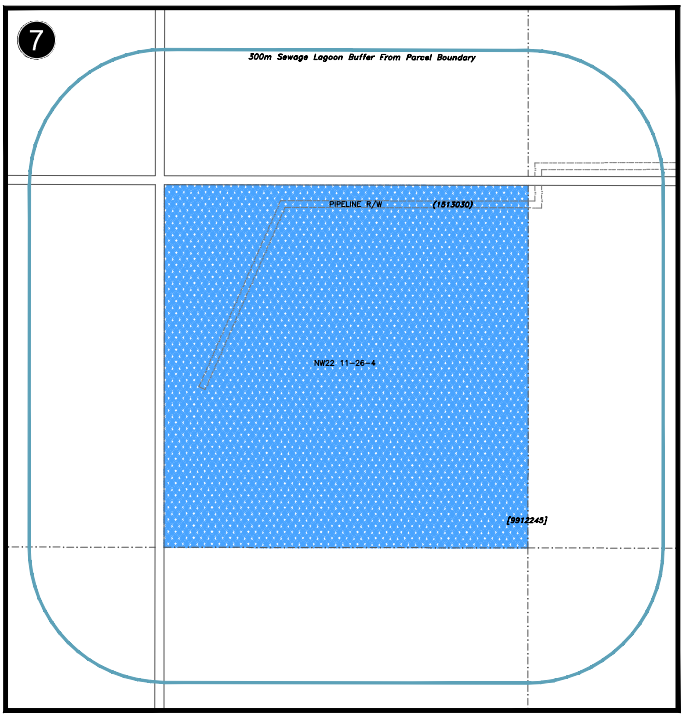

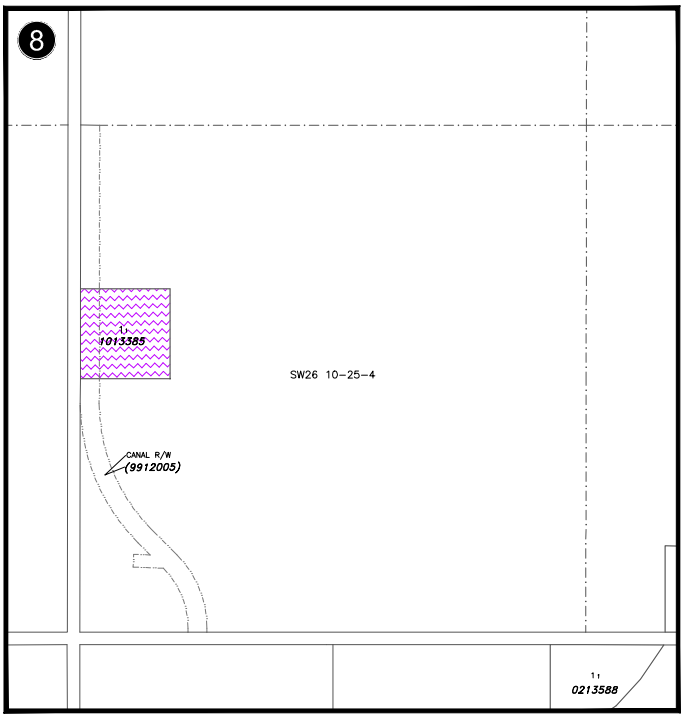

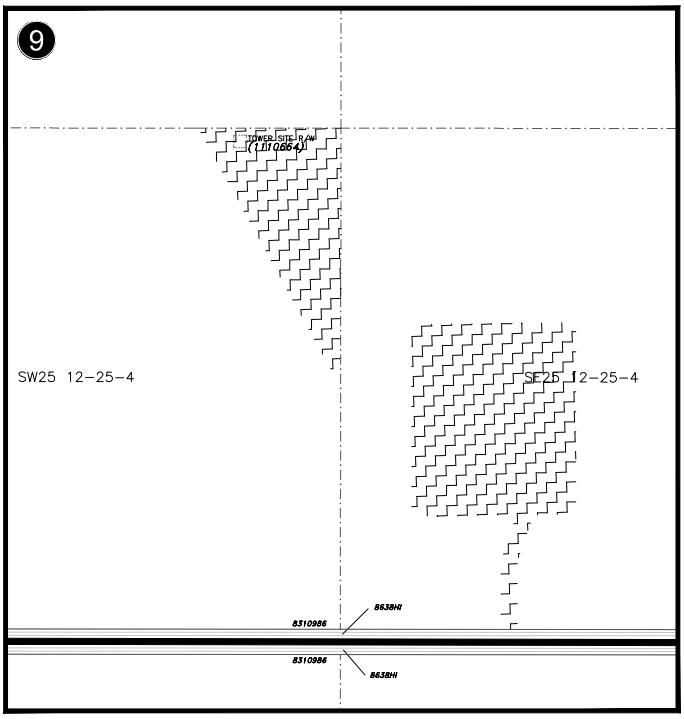

- Rural General - (RG)
- Hamlet Residential - (HR)
- Hamlet Business - (HB)
- Willow Creek Business Park - (WCBP)
- Rural Commercial - (RC)
- Rural Industrial - (RI)
- Natural Resource Extraction - (NRE)
- Claresholm Airport - (CA)
- Rural Recreational - (RR)
- Open Space and Public Recreation - (OPR)
- Public Service - (PS)
- Nanton Urban Fringe - (NUF)
- Residential Growth Area - (RGA)
- Commercial/Industrial Growth Area - (CIGA)
- Use Specific Direct Control - (DC)
- Industrial Renewable Energy Direct Control - (IREDC)
- Reservoir Vicinity Overlay (RVO)
- Flood Hazard Protection Overlay (FHPO)
- Urban Boundary
- Urban IDP Boundary
- Division Boundary
- Water Body

SCHEDULE 1 - DIVISION 5

MD OF WILLOW CREEK NO. 26

LAND USE BYLAW NO. 2025; DATE: SEPTEMBER 24, 2025

MAP 10

MD of Willow Creek

MAP PREPARED BY:
OLDMAN RIVER REGIONAL SERVICES COMMISSION
3105 16th AVENUE NORTH, LETHBRIDGE, ALBERTA T1H 5E8
TEL: 403-329-1344
"NOT RESPONSIBLE FOR ERRORS OR OMMISSIONS"
OLDMAN RIVER REGIONAL SERVICES COMMISSION

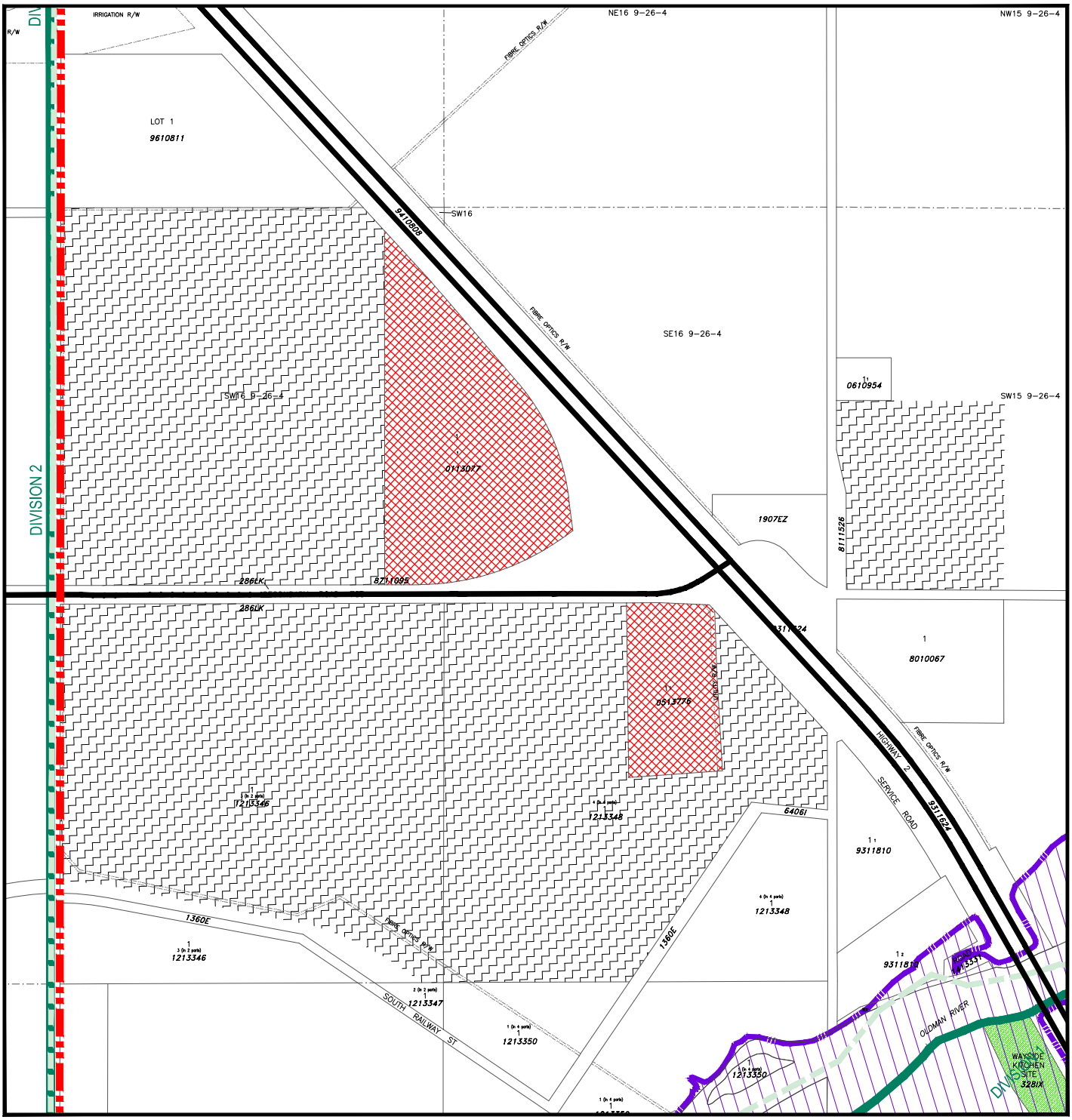

- Rural General - (RG)
- Hamlet Residential - (HR)
- Hamlet Business - (HB)
- Willow Creek Business Park - (WCBP)
- Rural Commercial - (RC)
- Rural Industrial - (RI)
- Natural Resource Extraction - (NRE)
- Claresholm Airport - (CA)
- Rural Recreational - (RR)
- Open Space and Public Recreation - (OPR)
- Public Service - (PS)
- Nanton Urban Fringe - (NUF)
- Residential Growth Area - (RGA)
- Commercial/Industrial Growth Area - (CIGA)
- Use Specific Direct Control - (DC)
- Industrial Renewable Energy Direct Control - (IREDC)
- Reservoir Vicinity Overlay (RVO)
- Flood Hazard Protection Overlay (FHPO)
- Urban Boundary
- Urban IDP Boundary
- Division Boundary
- Water Body

SCHEDULE 1 - DIVISION 5

MD OF WILLOW CREEK NO. 26

LAND USE BYLAW NO. 2025; DATE: SEPTEMBER 24, 2025

MAPS 11 12 13 14

MD of Willow Creek

MAP PREPARED BY:
OLDMAN RIVER REGIONAL SERVICES COMMISSION
3105 16th AVENUE NORTH, LETHBRIDGE, ALBERTA T1H 5E8
TEL: 403-329-1344
"NOT RESPONSIBLE FOR ERRORS OR OMISSIONS"
OLDMAN RIVER REGIONAL SERVICES COMMISSION

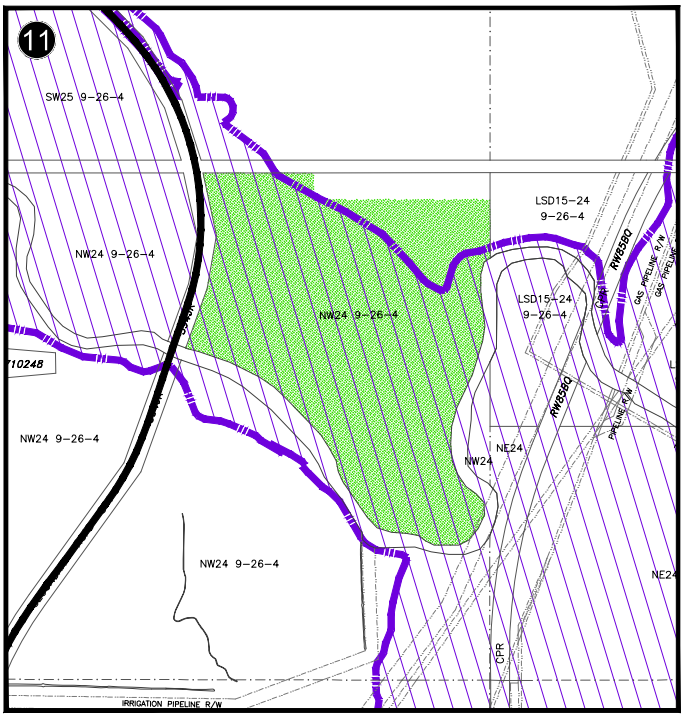

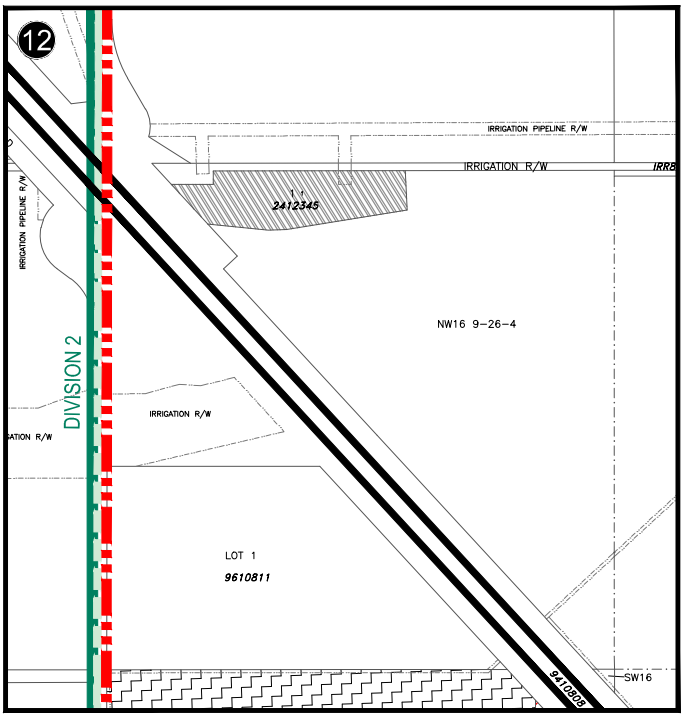

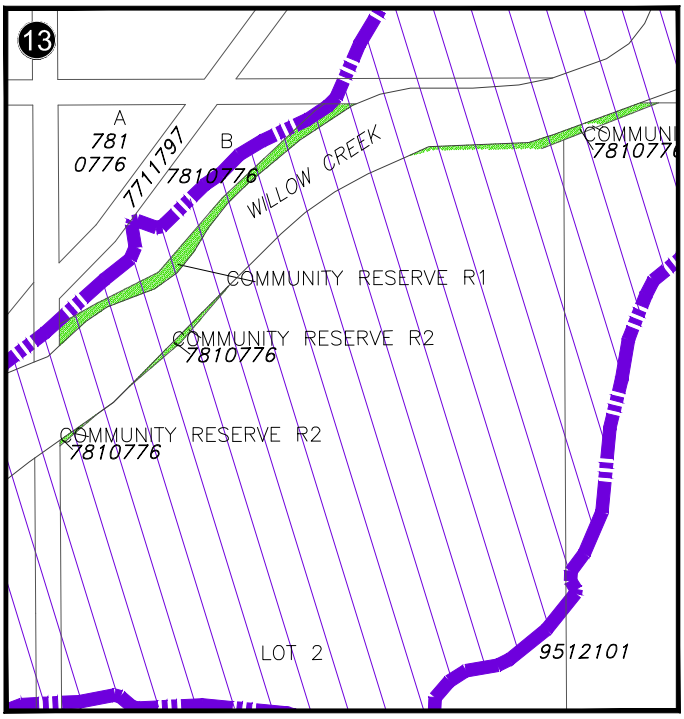

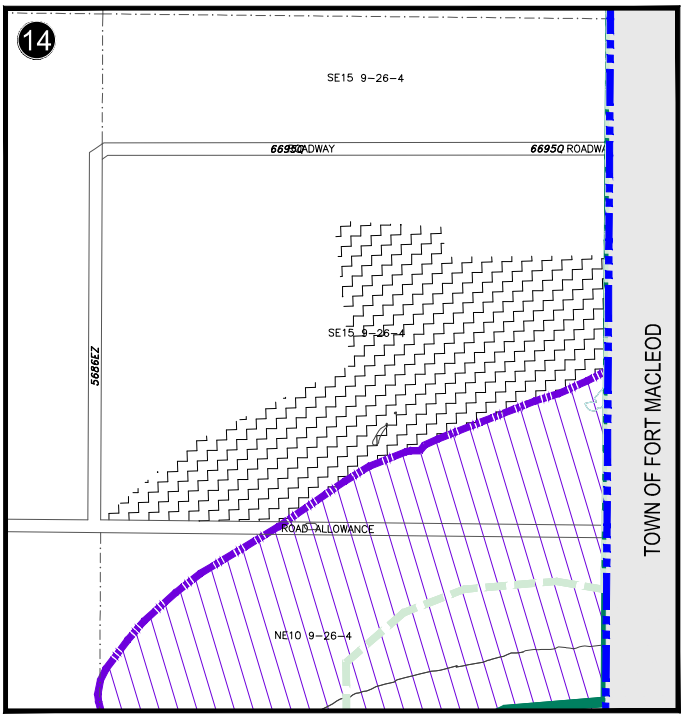

- Rural General - (RG)
- Hamlet Residential - (HR)
- Hamlet Business - (HB)
- Willow Creek Business Park - (WCBP)
- Rural Commercial - (RC)
- Rural Industrial - (RI)
- Natural Resource Extraction - (NRE)
- Claresholm Airport - (CA)
- Rural Recreational - (RR)
- Open Space and Public Recreation - (OPR)
- Public Service - (PS)
- Nanton Urban Fringe - (NUF)
- Residential Growth Area - (RGA)
- Commercial/Industrial Growth Area - (CIGA)
- Use Specific Direct Control - (DC)
- Industrial Renewable Energy Direct Control - (IREDC)
- Reservoir Vicinity Overlay (RVO)
- Flood Hazard Protection Overlay (FHPO)
- Urban Boundary
- Urban IDP Boundary
- Division Boundary
- Water Body

SCHEDULE 1 - DIVISION 5

MD OF WILLOW CREEK NO. 26

LAND USE BYLAW NO. 2025; DATE: SEPTEMBER 24, 2025

MAP 15

MD of Willow Creek

MAP PREPARED BY:
OLDMAN RIVER REGIONAL SERVICES COMMISSION
3105 16th AVENUE NORTH, LETHBRIDGE, ALBERTA T1H 5E8
TEL: 403-329-1344
"NOT RESPONSIBLE FOR ERRORS OR OMMISSIONS"
OLDMAN RIVER REGIONAL SERVICES COMMISSION

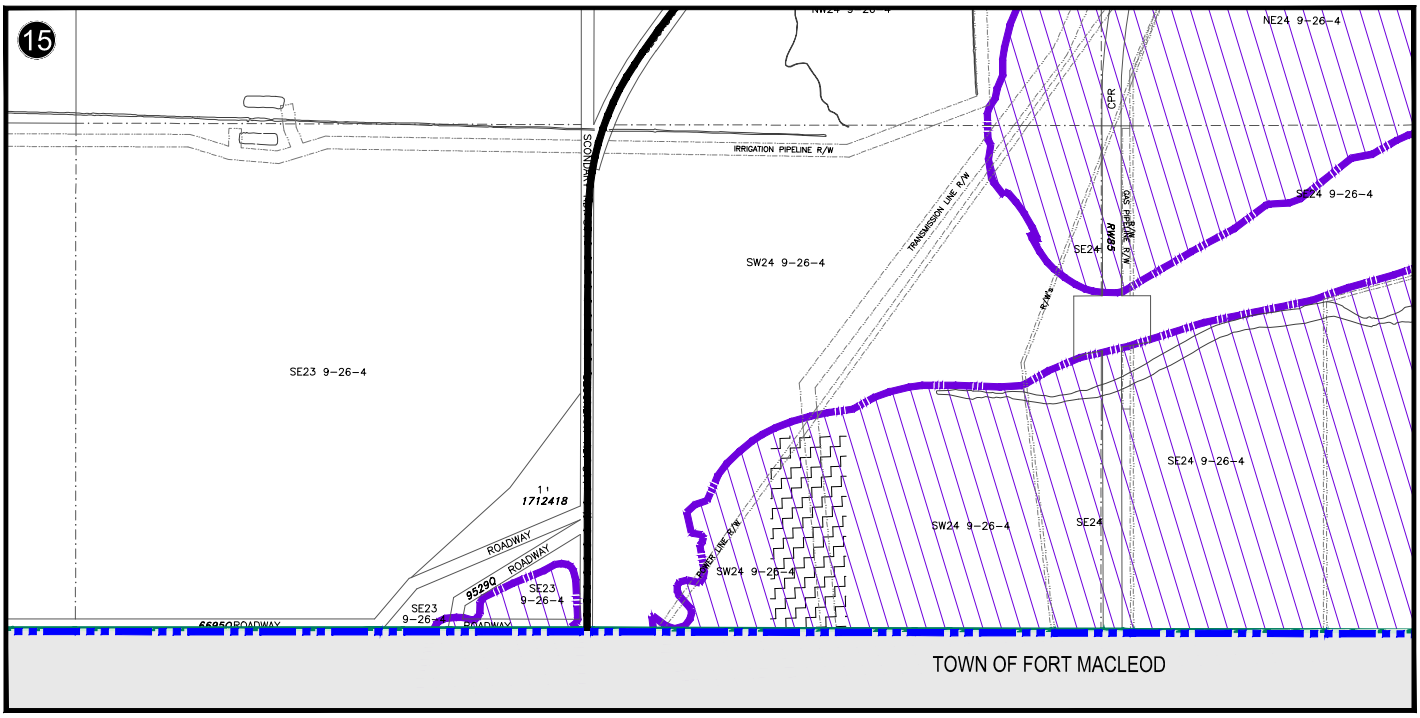

- Rural General - (RG)
- Hamlet Residential - (HR)
- Hamlet Business - (HB)
- Willow Creek Business Park - (WCBP)
- Rural Commercial - (RC)
- Rural Industrial - (RI)
- Natural Resource Extraction - (NRE)
- Claresholm Airport - (CA)
- Rural Recreational - (RR)
- Open Space and Public Recreation - (OPR)
- Public Service - (PS)
- Nanton Urban Fringe - (NUF)
- Residential Growth Area - (RGA)
- Commercial/Industrial Growth Area - (CIGA)
- Use Specific Direct Control - (DC)
- Industrial Renewable Energy Direct Control - (IREDC)
- Reservoir Vicinity Overlay (RVO)
- Flood Hazard Protection Overlay (FHPO)
- Urban Boundary
- Urban IDP Boundary
- Division Boundary
- Water Body

MD of Willow Creek

MAP PREPARED BY:
OLDMAN RIVER REGIONAL SERVICES COMMISSION
3105 16th AVENUE NORTH, LETHBRIDGE, ALBERTA T1H 5E8
TEL: 403-329-1344
"NOT RESPONSIBLE FOR ERRORS OR OMMISSIONS"
OLDMAN RIVER REGIONAL SERVICES COMMISSION

SCHEDULE 1 - DIVISION 6

MD OF WILLOW CREEK NO. 26

LAND USE BYLAW NO. 2025; DATE: SEPTEMBER 24, 2025

LOCATION MAP

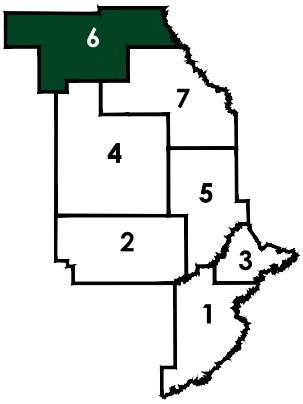

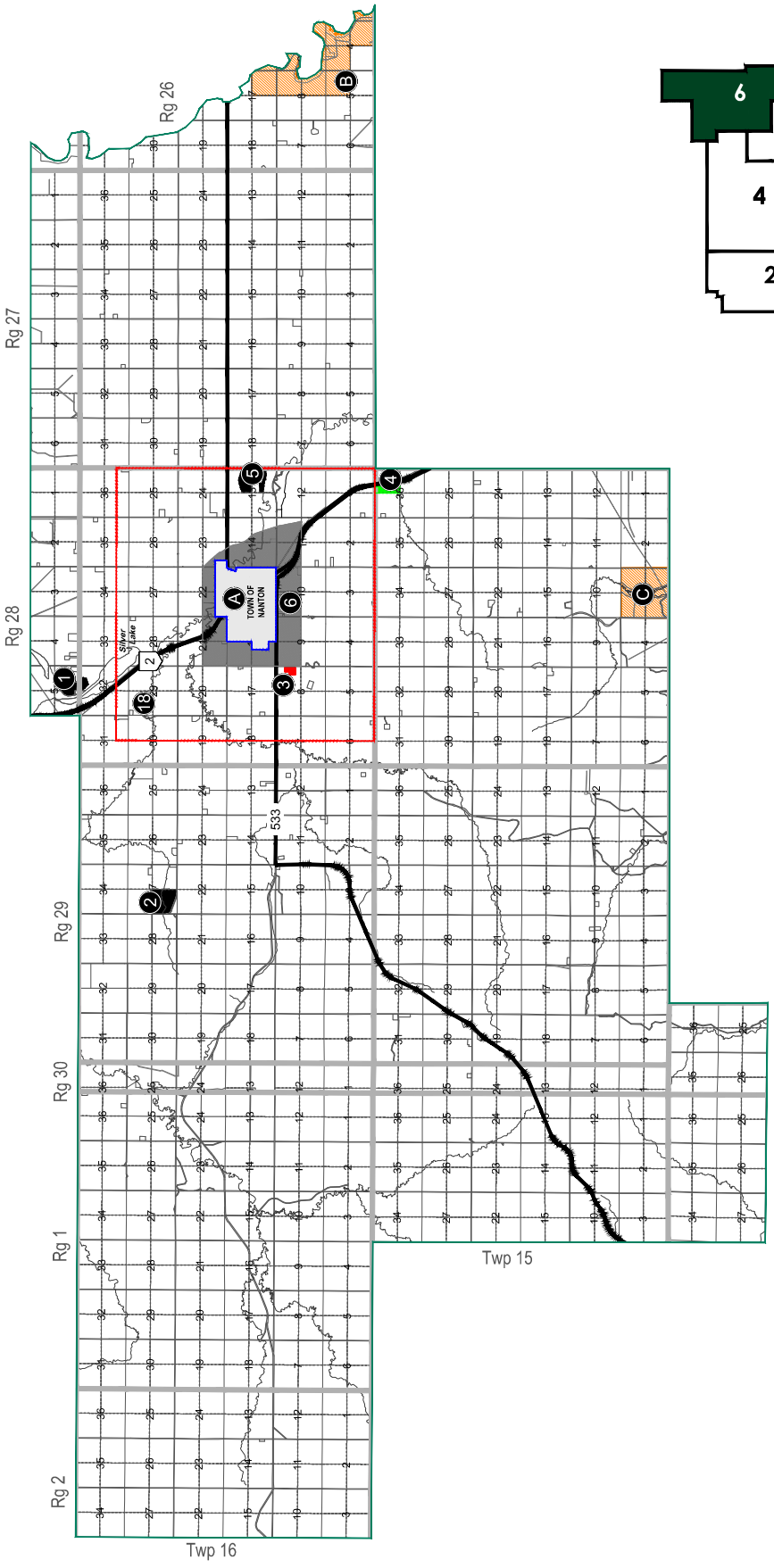

SCHEDULE 6

MD OF WILLOW CREEK NO. 26

LAND USE BYLAW NO. 2025; DATE: SEPTEMBER 24, 2025

IDP - TOWN OF NANTON - MAP A

MD of Willow Creek

MAP PREPARED BY:
OLDMAN RIVER REGIONAL SERVICES COMMISSION
3105 16th AVENUE NORTH, LETHBRIDGE, ALBERTA T1H 5E8
TEL: 403-329-1344
"NOT RESPONSIBLE FOR ERRORS OR OMMISSIONS"
OLDMAN RIVER REGIONAL SERVICES COMMISSION

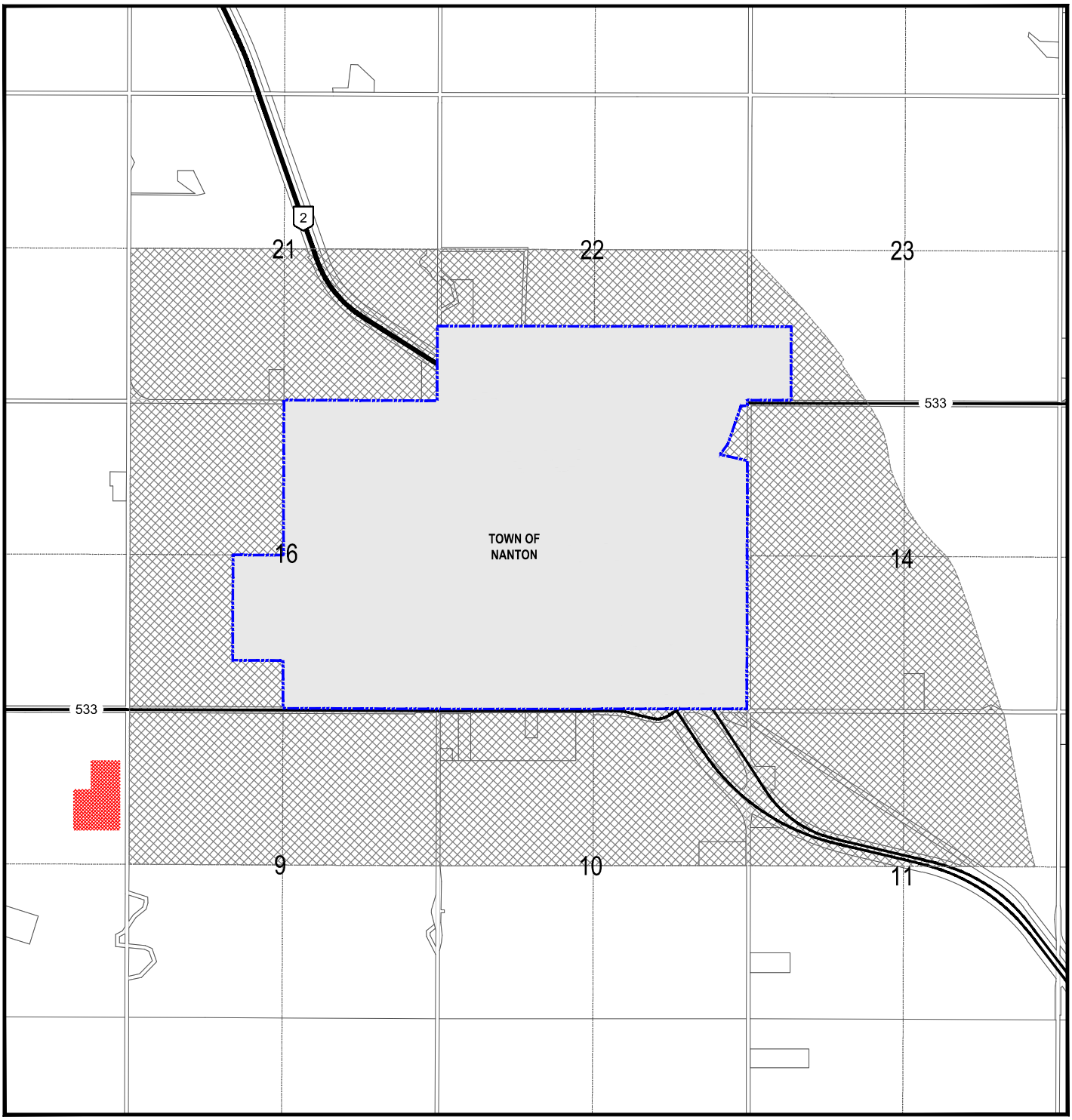

- Rural General - (RG)
- Hamlet Residential - (HR)
- Hamlet Business - (HB)
- Willow Creek Business Park - (WCBP)
- Rural Commercial - (RC)
- Rural Industrial - (RI)
- Natural Resource Extraction - (NRE)
- Claresholm Airport - (CA)
- Rural Recreational - (RR)
- Open Space and Public Recreation - (OPR)
- Public Service - (PS)
- Nanton Urban Fringe - (NUF)
- Residential Growth Area - (RGA)
- Commercial/Industrial Growth Area - (CIGA)
- Use Specific Direct Control - (DC)
- Industrial Renewable Energy Direct Control - (IREDC)
- Reservoir Vicinity Overlay (RVO)
- Flood Hazard Protection Overlay (FHPO)
- Urban Boundary
- Urban IDP Boundary
- Division Boundary
- Water Body

SCHEDULE 1 - DIVISION 6

MD OF WILLOW CREEK NO. 26

LAND USE BYLAW NO. 2025; DATE: SEPTEMBER 24, 2025

RESERVOIR VICINITY OVERLAY - MAP B

MD of Willow Creek

MAP PREPARED BY:
OLDMAN RIVER REGIONAL SERVICES COMMISSION
3105 16th AVENUE NORTH, LETHBRIDGE, ALBERTA T1H 5E8
TEL: 403-329-1344
"NOT RESPONSIBLE FOR ERRORS OR OMMISSIONS"
OLDMAN RIVER REGIONAL SERVICES COMMISSION

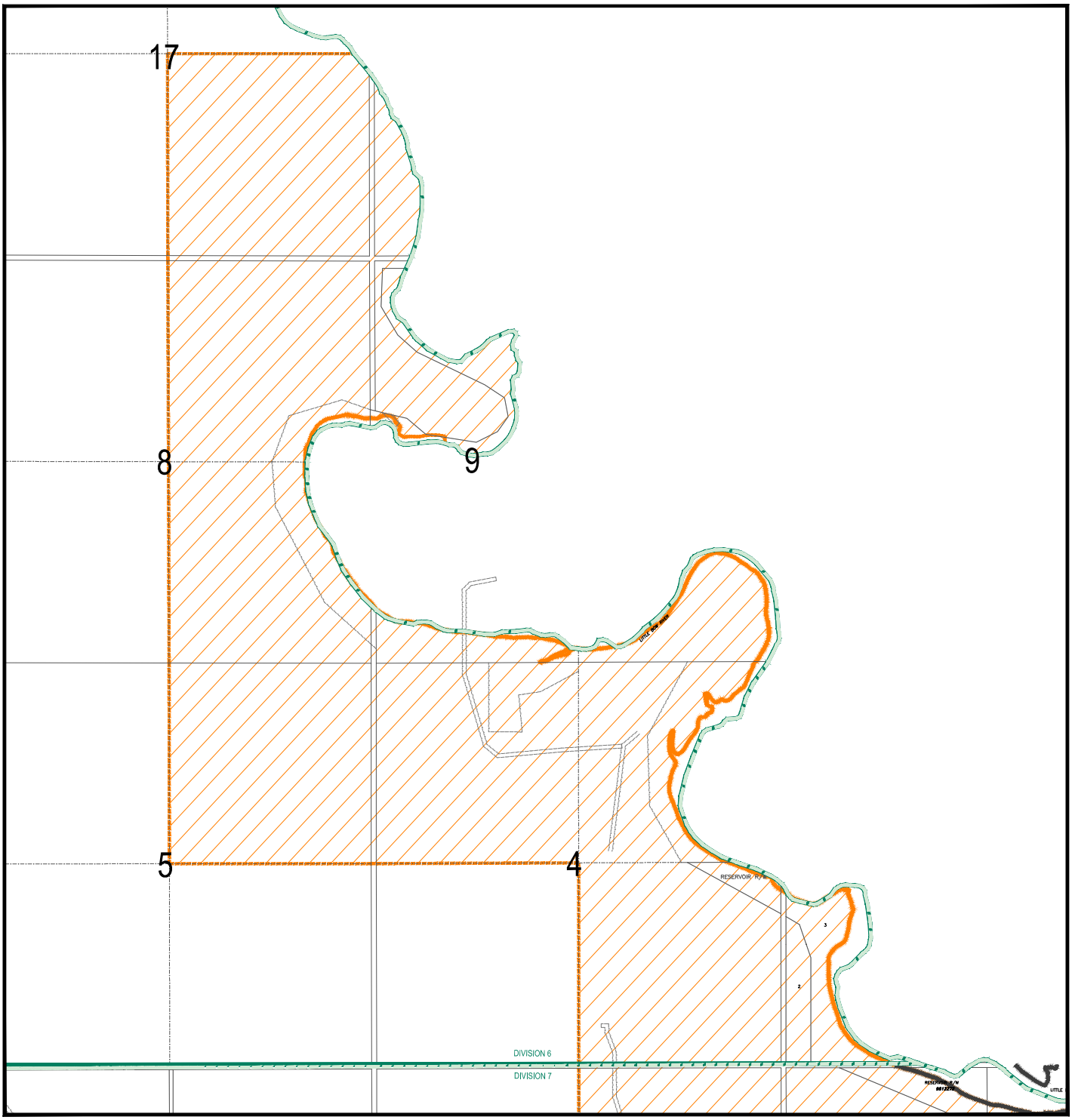

- Rural General - (RG)
- Hamlet Residential - (HR)
- Hamlet Business - (HB)
- Willow Creek Business Park - (WCBP)
- Rural Commercial - (RC)
- Rural Industrial - (RI)
- Natural Resource Extraction - (NRE)
- Claresholm Airport - (CA)
- Rural Recreational - (RR)
- Open Space and Public Recreation - (OPR)
- Public Service - (PS)
- Nanton Urban Fringe - (NUF)
- Residential Growth Area - (RGA)
- Commercial/Industrial Growth Area - (CIGA)
- Use Specific Direct Control - (DC)
- Industrial Renewable Energy Direct Control - (IREDC)
- Reservoir Vicinity Overlay (RVO)
- Flood Hazard Protection Overlay (FHPO)
- Urban Boundary
- Urban IDP Boundary
- Division Boundary
- Water Body

SCHEDULE 1 - DIVISION 6

MD OF WILLOW CREEK NO. 26

LAND USE BYLAW NO. 2025; DATE: SEPTEMBER 24, 2025

RESERVOIR VICINITY OVERLAY - MAP C

MD of Willow Creek

MAP PREPARED BY:
OLDMAN RIVER REGIONAL SERVICES COMMISSION
3105 16th AVENUE NORTH, LETHBRIDGE, ALBERTA T1H 5E8
TEL: 403-329-1344
"NOT RESPONSIBLE FOR ERRORS OR OMMISSIONS"
OLDMAN RIVER REGIONAL SERVICES COMMISSION

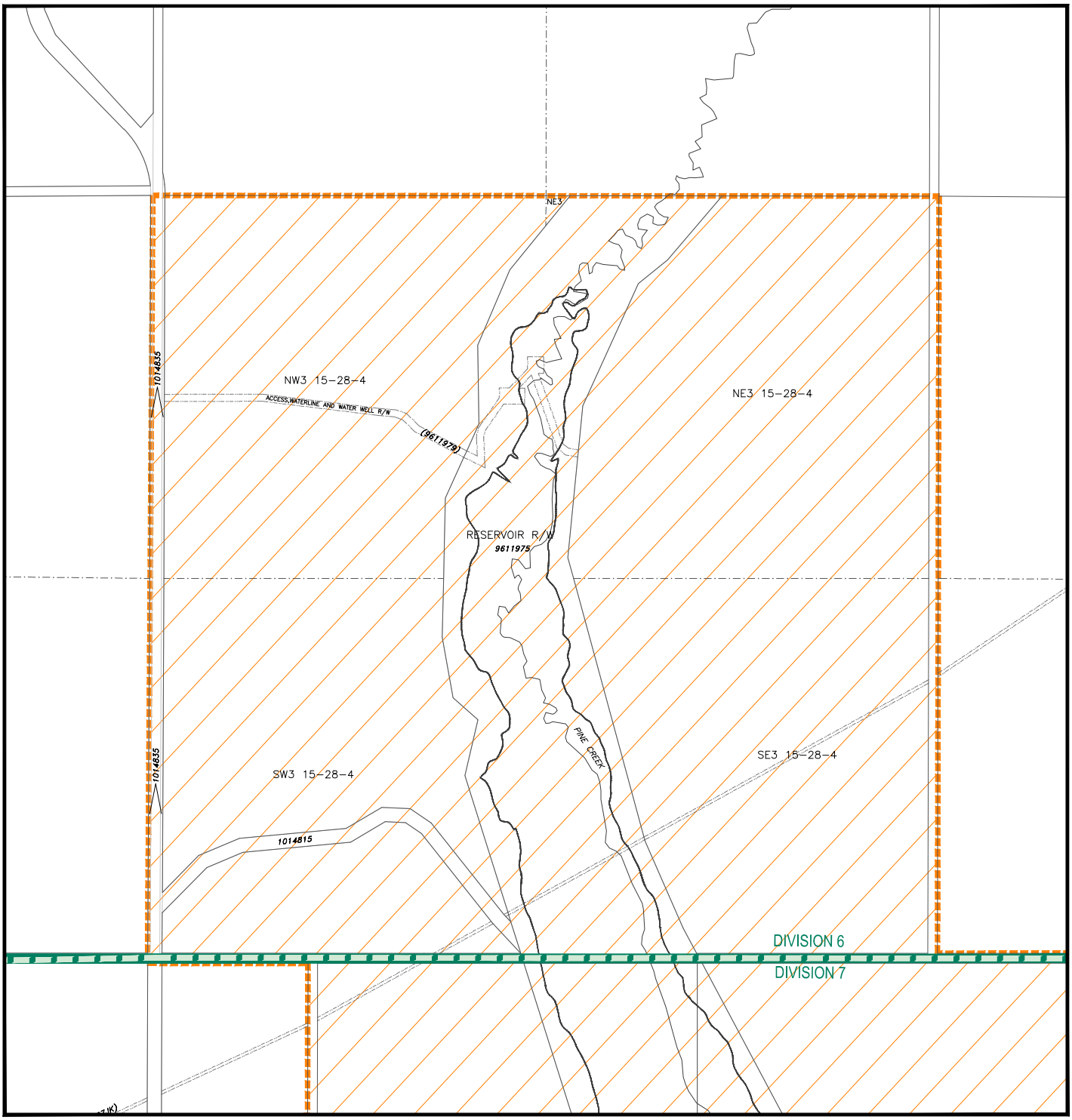

- Rural General - (RG)
- Hamlet Residential - (HR)
- Hamlet Business - (HB)
- Willow Creek Business Park - (WCBP)
- Rural Commercial - (RC)
- Rural Industrial - (RI)
- Natural Resource Extraction - (NRE)
- Claresholm Airport - (CA)
- Rural Recreational - (RR)
- Open Space and Public Recreation - (OPR)
- Public Service - (PS)
- Nanton Urban Fringe - (NUF)
- Residential Growth Area - (RGA)
- Commercial/Industrial Growth Area - (CIGA)
- Use Specific Direct Control - (DC)
- Industrial Renewable Energy Direct Control - (IREDC)
- Reservoir Vicinity Overlay (RVO)
- Flood Hazard Protection Overlay (FHPO)
- Urban Boundary
- Urban IDP Boundary
- Division Boundary
- Water Body

SCHEDULE 1 - DIVISION 6

MD OF WILLOW CREEK NO. 26

LAND USE BYLAW NO. 2025; DATE: SEPTEMBER 24, 2025

MAPS 1 2 3 4

MD of Willow Creek

MAP PREPARED BY:
OLDMAN RIVER REGIONAL SERVICES COMMISSION
3105 16th AVENUE NORTH, LETHBRIDGE, ALBERTA T1H 5E8
TEL: 403-329-1344
"NOT RESPONSIBLE FOR ERRORS OR OMMISSIONS"
OLDMAN RIVER REGIONAL SERVICES COMMISSION

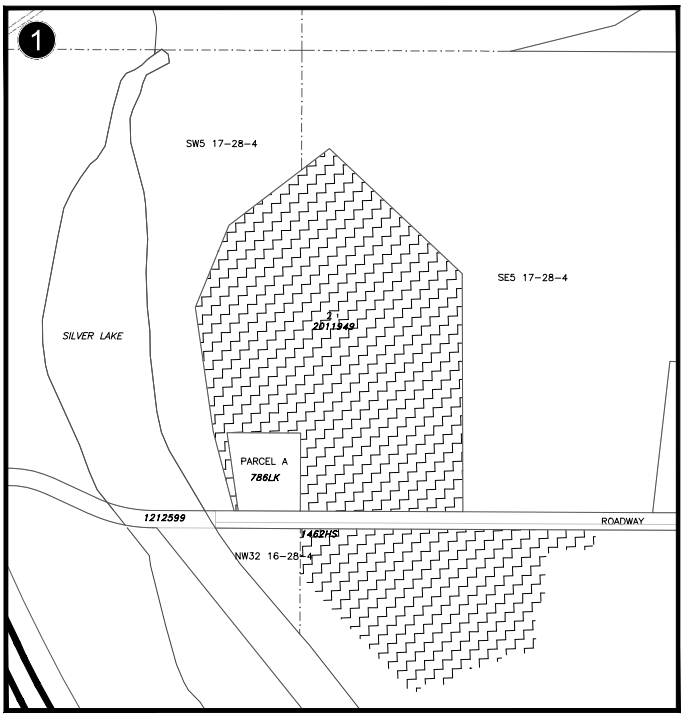

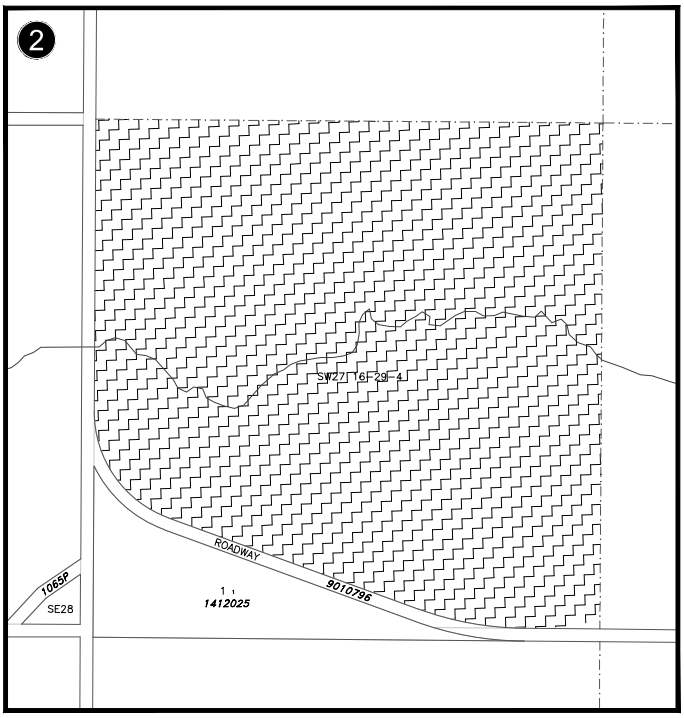

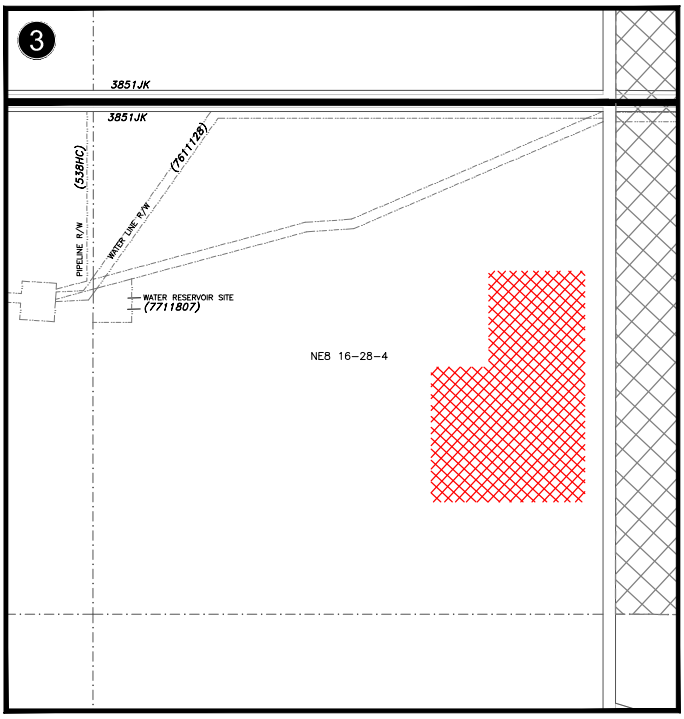

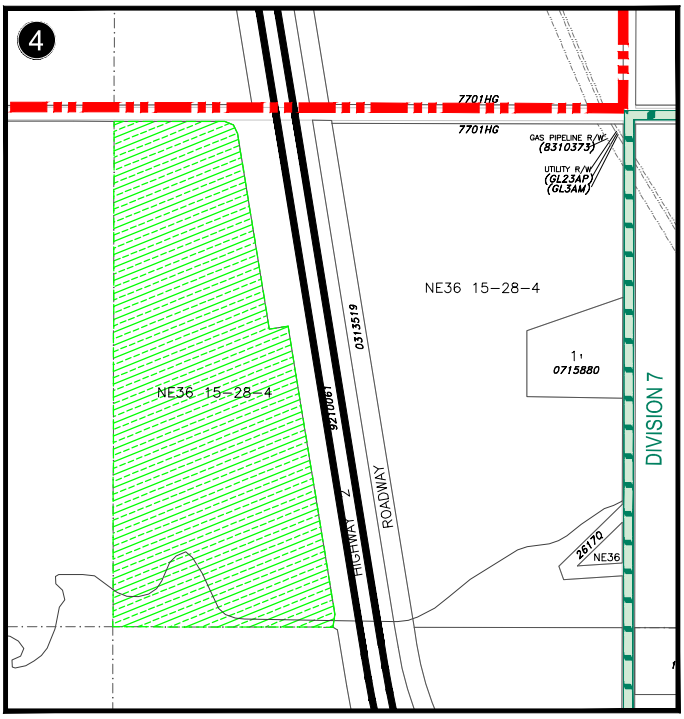

- Rural General - (RG)
- Hamlet Residential - (HR)
- Hamlet Business - (HB)
- Willow Creek Business Park - (WCBP)
- Rural Commercial - (RC)
- Rural Industrial - (RI)
- Natural Resource Extraction - (NRE)
- Claresholm Airport - (CA)
- Rural Recreational - (RR)
- Open Space and Public Recreation - (OPR)
- Public Service - (PS)
- Nanton Urban Fringe - (NUF)
- Residential Growth Area - (RGA)
- Commercial/Industrial Growth Area - (CIGA)
- Use Specific Direct Control - (DC)
- Industrial Renewable Energy Direct Control - (IREDC)
- Reservoir Vicinity Overlay (RVO)
- Flood Hazard Protection Overlay (FHPO)
- Urban Boundary
- Urban IDP Boundary
- Division Boundary
- Water Body

SCHEDULE 1 - DIVISION 6

MD OF WILLOW CREEK NO. 26

LAND USE BYLAW NO. 2025; DATE: SEPTEMBER 24, 2025

MAPS 5 6

MD of Willow Creek

MAP PREPARED BY:
OLDMAN RIVER REGIONAL SERVICES COMMISSION
3105 16th AVENUE NORTH, LETHBRIDGE, ALBERTA T1H 5E8
TEL: 403-329-1344
"NOT RESPONSIBLE FOR ERRORS OR OMMISSIONS"
OLDMAN RIVER REGIONAL SERVICES COMMISSION

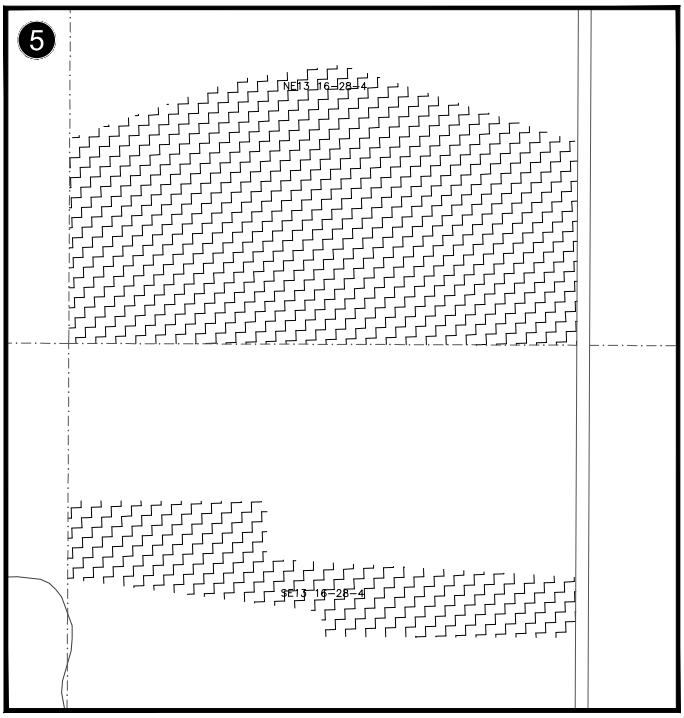

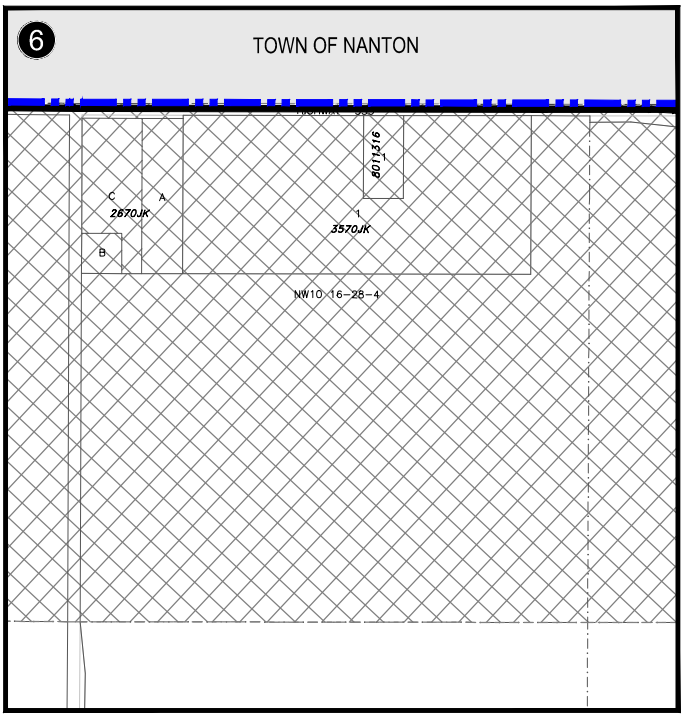

- Rural General - (RG)
- Hamlet Residential - (HR)
- Hamlet Business - (HB)
- Willow Creek Business Park - (WCBP)
- Rural Commercial - (RC)
- Rural Industrial - (RI)
- Natural Resource Extraction - (NRE)
- Claresholm Airport - (CA)
- Rural Recreational - (RR)
- Open Space and Public Recreation - (OPR)
- Public Service - (PS)
- Nanton Urban Fringe - (NUF)
- Residential Growth Area - (RGA)
- Commercial/Industrial Growth Area - (CIGA)
- Use Specific Direct Control - (DC)
- Industrial Renewable Energy Direct Control - (IREDC)
- Reservoir Vicinity Overlay (RVO)
- Flood Hazard Protection Overlay (FHPO)
- Urban Boundary
- Urban IDP Boundary
- Division Boundary
- Water Body

MD of Willow Creek

MAP PREPARED BY:
OLDMAN RIVER REGIONAL SERVICES COMMISSION
3105 16th AVENUE NORTH, LETHBRIDGE, ALBERTA T1H 5E8
TEL. 403-329-1344
"NOT RESPONSIBLE FOR ERRORS OR OMMISSIONS"
OLDMAN RIVER REGIONAL SERVICES COMMISSION

SCHEDULE 1 - DIVISION 7

MD OF WILLOW CREEK NO. 26

LAND USE BYLAW NO. 2025; DATE: SEPTEMBER 24, 2025

LOCATION MAP

(AMENDED TO BYLAW NO. 2048; AUG 12, 2026)

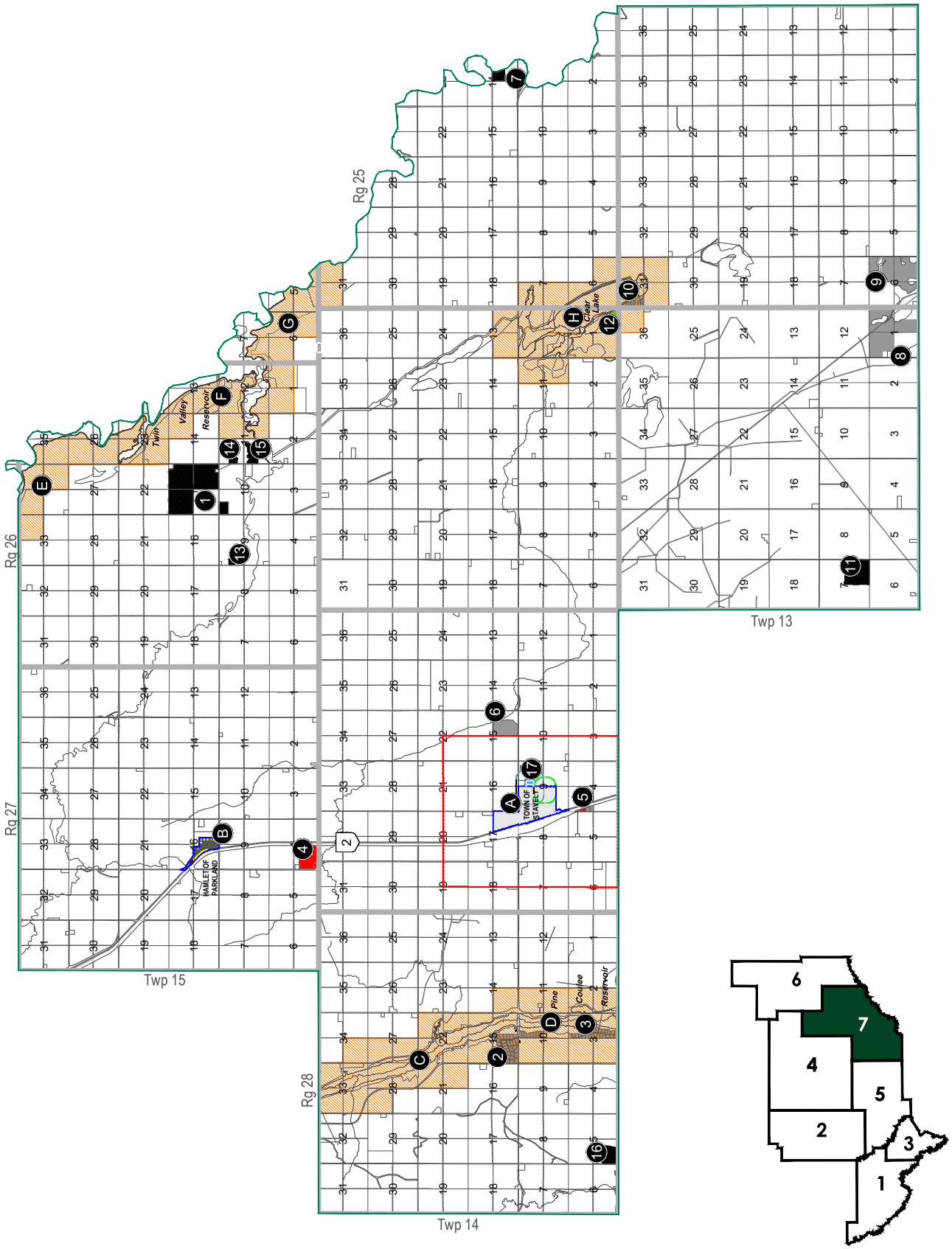

SCHEDULE 1 - DIVISION 7

MD OF WILLOW CREEK NO. 26

LAND USE BYLAW NO. 2025; DATE: SEPTEMBER 24, 2025

IDP - TOWN OF STAVELY - MAP A

MD of Willow Creek

MAP PREPARED BY:
OLDMAN RIVER REGIONAL SERVICES COMMISSION
3105 16th AVENUE NORTH, LETHBRIDGE, ALBERTA T1H 5E8
TEL: 403-329-1344
"NOT RESPONSIBLE FOR ERRORS OR OMMISSIONS"
OLDMAN RIVER REGIONAL SERVICES COMMISSION

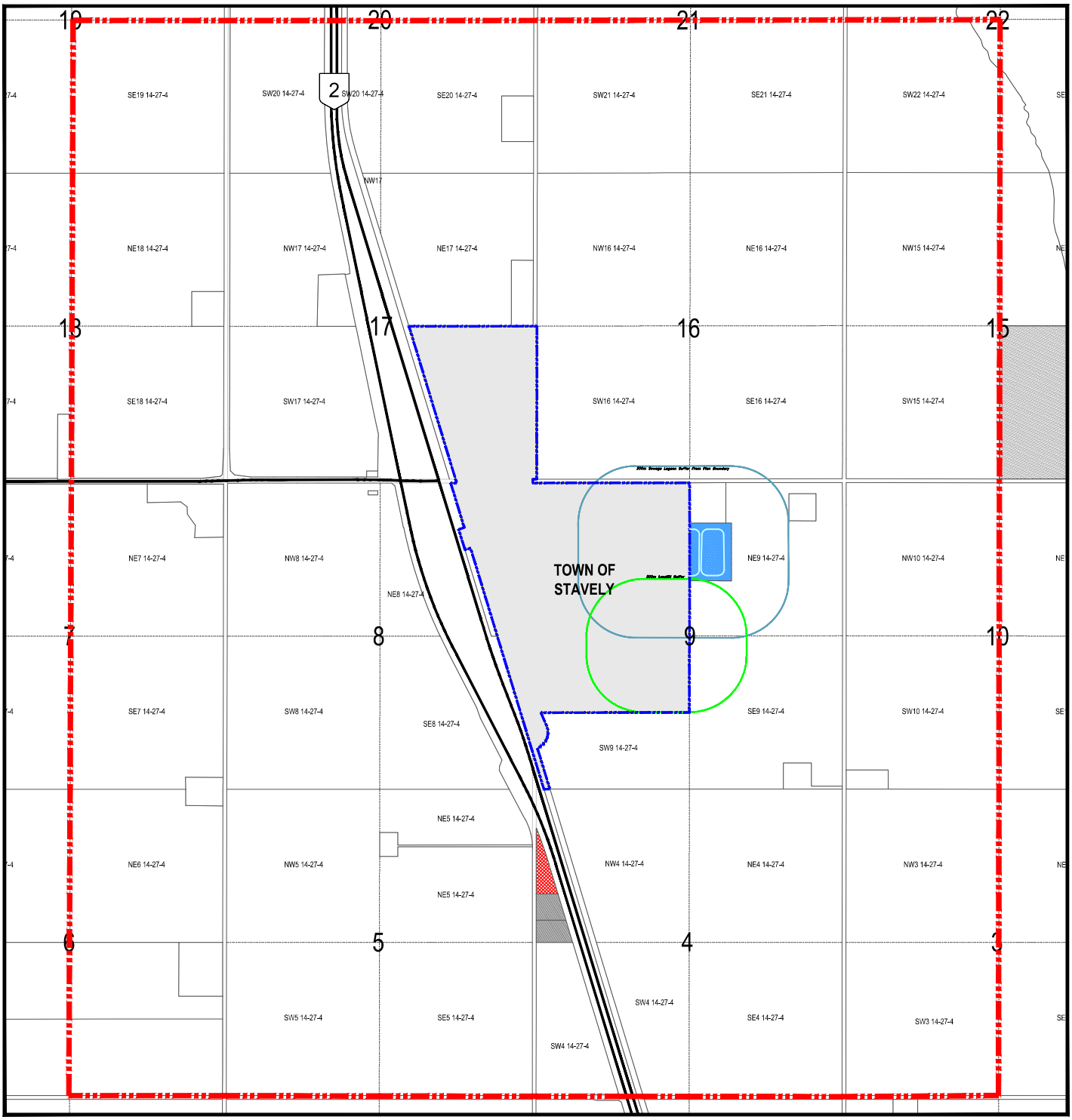

- Rural General - (RG)
- Hamlet Residential - (HR)
- Hamlet Business - (HB)
- Willow Creek Business Park - (WCBP)
- Rural Commercial - (RC)
- Rural Industrial - (RI)
- Natural Resource Extraction - (NRE)
- Claresholm Airport - (CA)
- Rural Recreational - (RR)
- Open Space and Public Recreation - (OPR)
- Public Service - (PS)
- Nanton Urban Fringe - (NUF)
- Residential Growth Area - (RGA)
- Commercial/Industrial Growth Area - (CIGA)
- Use Specific Direct Control - (DC)
- Industrial Renewable Energy Direct Control - (IREDC)
- Reservoir Vicinity Overlay (RVO)
- Flood Hazard Protection Overlay (FHPO)
- Urban Boundary
- Urban IDP Boundary
- Division Boundary
- Water Body

SCHEDULE 1 - DIVISION 7

MD OF WILLOW CREEK NO. 26

LAND USE BYLAW NO. 2025; DATE: SEPTEMBER 24, 2025

HAMLET OF PARKLAND - MAP B

(AMENDED TO BYLAW NO. 2048; August 12, 2026)

MD of Willow Creek

MAP PREPARED BY:
OLDMAN RIVER REGIONAL SERVICES COMMISSION
3105 16th AVENUE NORTH, LETHBRIDGE, ALBERTA T1H 5E8
TEL 403-329-1344
"NOT RESPONSIBLE FOR ERRORS OR OMMISSIONS"
OLDMAN RIVER REGIONAL SERVICES COMMISSION

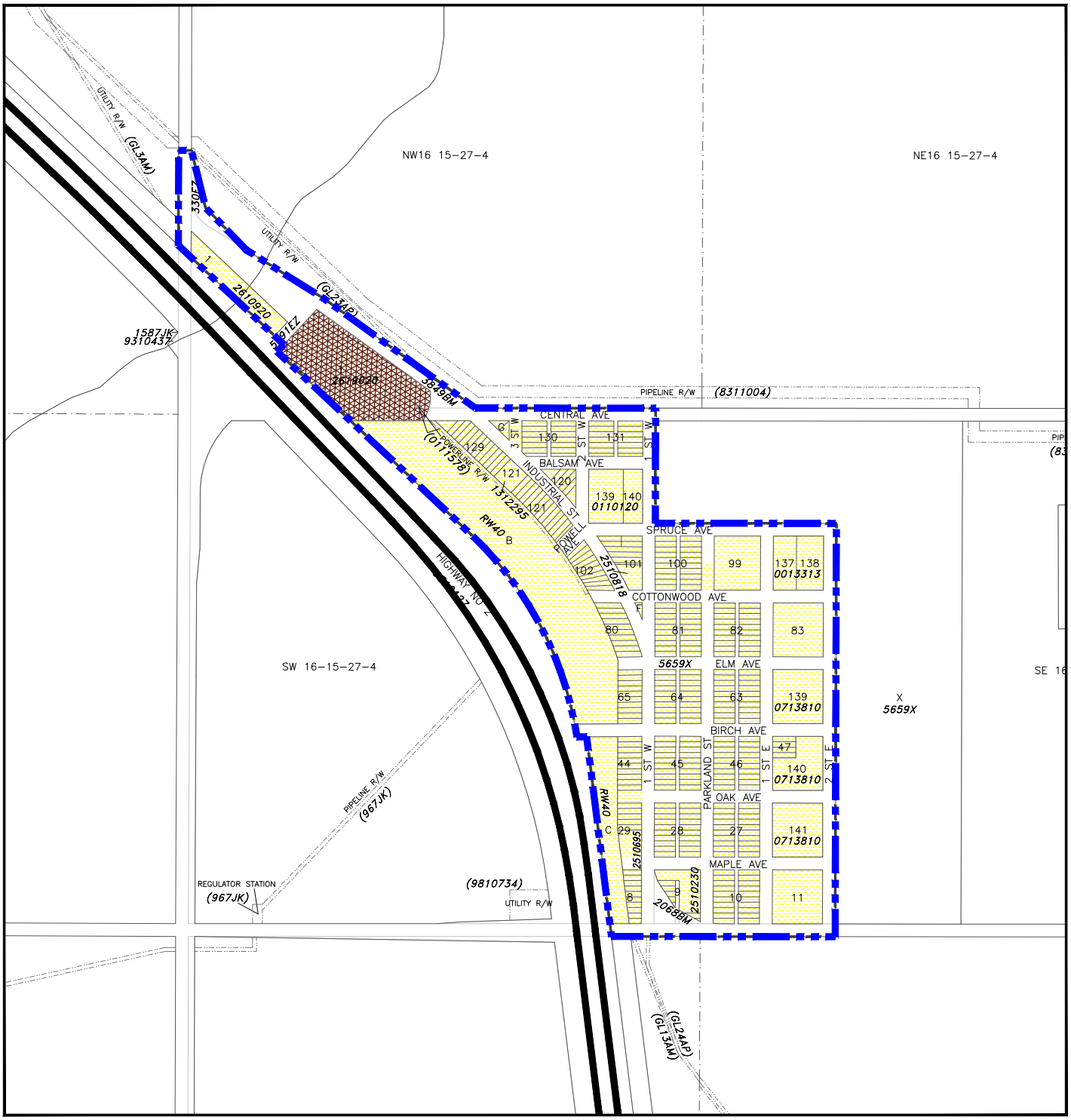

- Rural General - (RG)
- Hamlet Residential - (HR)
- Hamlet Business - (HB)
- Willow Creek Business Park - (WCBP)
- Rural Commercial - (RC)
- Rural Industrial - (RI)
- Natural Resource Extraction - (NRE)
- Claresholm Airport - (CA)
- Rural Recreational - (RR)
- Open Space and Public Recreation - (OPR)
- Public Service - (PS)
- Nanton Urban Fringe - (NUF)
- Residential Growth Area - (RGA)
- Commercial/Industrial Growth Area - (CIGA)
- Use Specific Direct Control - (DC)
- Industrial Renewable Energy Direct Control - (IREDC)
- Reservoir Vicinity Overlay (RVO)
- Flood Hazard Protection Overlay (FHPO)
- Urban Boundary
- Urban IDP Boundary
- Division Boundary
- Water Body

SCHEDULE 1 - DIVISION 7

MD OF WILLOW CREEK NO. 26

LAND USE BYLAW NO. 2025; DATE: SEPTEMBER 24, 2025

RESERVOIR VICINITY OVERLAY - MAP C

MD of Willow Creek

MAP PREPARED BY:
OLDMAN RIVER REGIONAL SERVICES COMMISSION
3105 16th AVENUE NORTH, LETHBRIDGE, ALBERTA T1H 5E8
TEL: 403-329-1344
"NOT RESPONSIBLE FOR ERRORS OR OMMISSIONS"
OLDMAN RIVER REGIONAL SERVICES COMMISSION

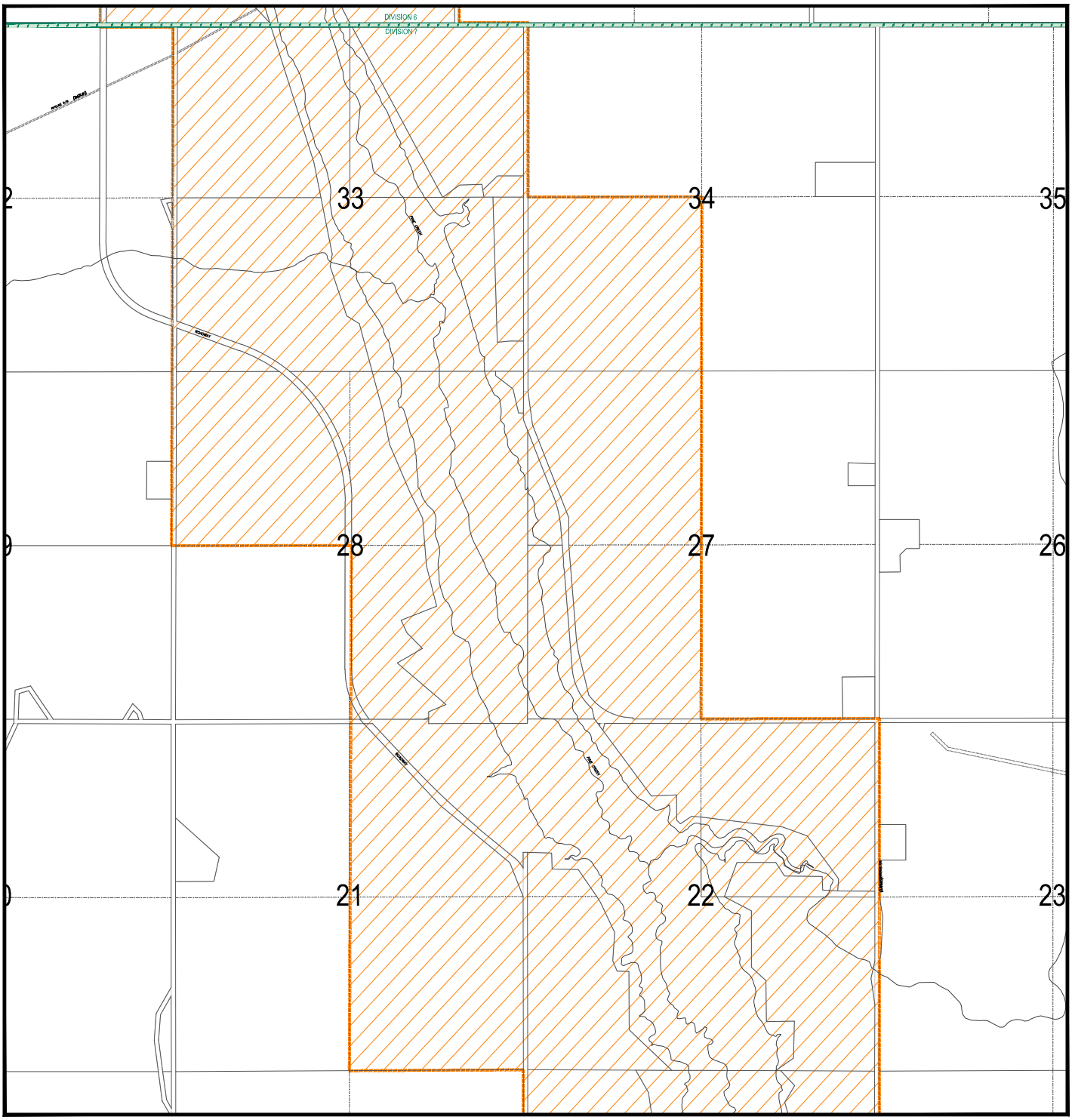

- Rural General - (RG)
- Hamlet Residential - (HR)
- Hamlet Business - (HB)
- Willow Creek Business Park - (WCBP)
- Rural Commercial - (RC)
- Rural Industrial - (RI)
- Natural Resource Extraction - (NRE)
- Claresholm Airport - (CA)
- Rural Recreational - (RR)
- Open Space and Public Recreation - (OPR)
- Public Service - (PS)
- Nanton Urban Fringe - (NUF)
- Residential Growth Area - (RGA)
- Commercial/Industrial Growth Area - (CIGA)
- Use Specific Direct Control - (DC)
- Industrial Renewable Energy Direct Control - (IREDC)
- Reservoir Vicinity Overlay (RVO)
- Flood Hazard Protection Overlay (FHPO)
- Urban Boundary
- Urban IDP Boundary
- Division Boundary
- Water Body

SCHEDULE 1 - DIVISION 7

MD OF WILLOW CREEK NO. 26

LAND USE BYLAW NO. 2025; DATE: SEPTEMBER 24, 2025

RESERVOIR VICINITY OVERLAY - MAP D

MD of Willow Creek

MAP PREPARED BY:
OLDMAN RIVER REGIONAL SERVICES COMMISSION
3105 16th AVENUE NORTH, LETHBRIDGE, ALBERTA T1H 5E8
TEL: 403-329-1344
"NOT RESPONSIBLE FOR ERRORS OR OMMISSIONS"
OLDMAN RIVER REGIONAL SERVICES COMMISSION

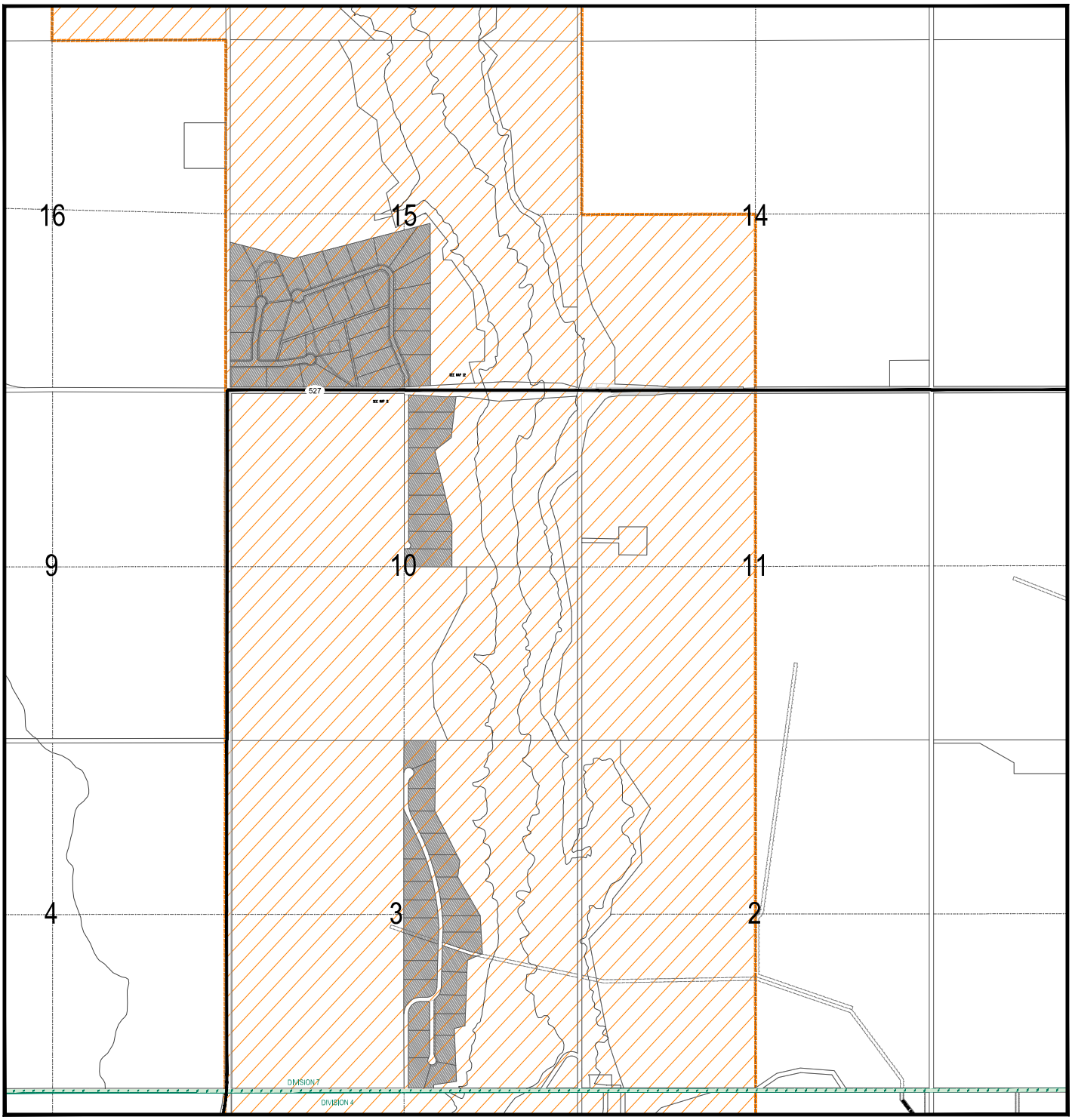

- Rural General - (RG)
- Hamlet Residential - (HR)
- Hamlet Business - (HB)
- Willow Creek Business Park - (WCBP)
- Rural Commercial - (RC)
- Rural Industrial - (RI)
- Natural Resource Extraction - (NRE)
- Claresholm Airport - (CA)
- Rural Recreational - (RR)
- Open Space and Public Recreation - (OPR)
- Public Service - (PS)
- Nanton Urban Fringe - (NUF)
- Residential Growth Area - (RGA)
- Commercial/Industrial Growth Area - (CIGA)
- Use Specific Direct Control - (DC)
- Industrial Renewable Energy Direct Control - (IREDC)
- Reservoir Vicinity Overlay (RVO)
- Flood Hazard Protection Overlay (FHPO)
- Urban Boundary
- Urban IDP Boundary
- Division Boundary
- Water Body

SCHEDULE 1 - DIVISION 7

MD OF WILLOW CREEK NO. 26

LAND USE BYLAW NO. 2025; DATE: SEPTEMBER 24, 2025

RESERVOIR VICINITY OVERLAY - MAP E

MD of Willow Creek

MAP PREPARED BY:
OLDMAN RIVER REGIONAL SERVICES COMMISSION
3105 16th AVENUE NORTH, LETHBRIDGE, ALBERTA T1H 5E8
TEL: 403-329-1344
"NOT RESPONSIBLE FOR ERRORS OR OMMISSIONS"
OLDMAN RIVER REGIONAL SERVICES COMMISSION

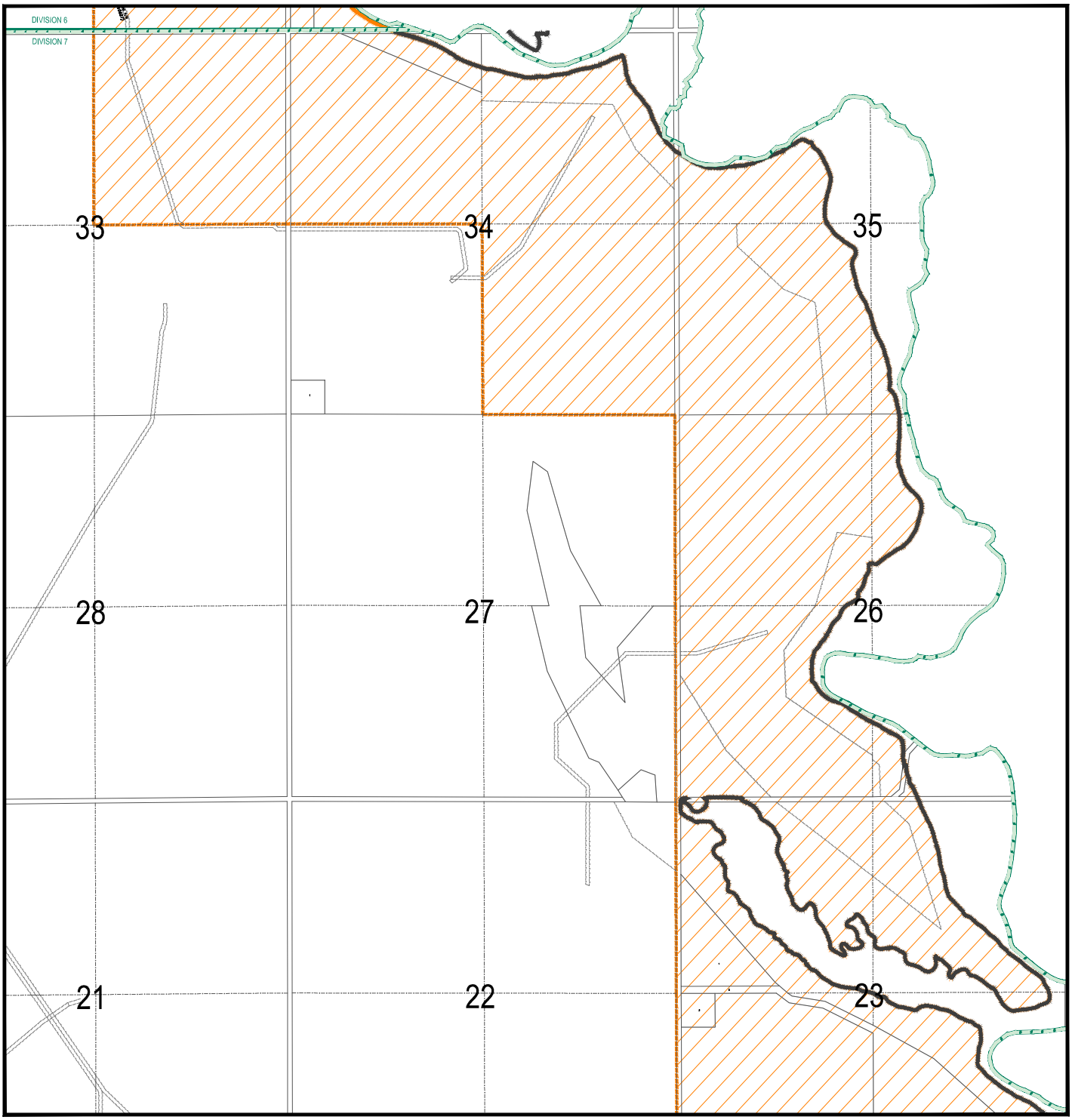

- Rural General - (RG)
- Hamlet Residential - (HR)
- Hamlet Business - (HB)
- Willow Creek Business Park - (WCBP)
- Rural Commercial - (RC)
- Rural Industrial - (RI)
- Natural Resource Extraction - (NRE)
- Claresholm Airport - (CA)
- Rural Recreational - (RR)
- Open Space and Public Recreation - (OPR)
- Public Service - (PS)
- Nanton Urban Fringe - (NUF)
- Residential Growth Area - (RGA)
- Commercial/Industrial Growth Area - (CIGA)
- Use Specific Direct Control - (DC)
- Industrial Renewable Energy Direct Control - (IREDC)
- Reservoir Vicinity Overlay (RVO)
- Flood Hazard Protection Overlay (FHPO)
- Urban Boundary
- Urban IDP Boundary
- Division Boundary
- Water Body

SCHEDULE 1 - DIVISION 7

MD OF WILLOW CREEK NO. 26

LAND USE BYLAW NO. 2025; DATE: SEPTEMBER 24, 2025

RESERVOIR VICINITY OVERLAY - MAP F

MD of Willow Creek

MAP PREPARED BY:
OLDMAN RIVER REGIONAL SERVICES COMMISSION
3105 16th AVENUE NORTH, LETHBRIDGE, ALBERTA T1H 5E8
TEL 403-329-1344
"NOT RESPONSIBLE FOR ERRORS OR OMMISSIONS"
OLDMAN RIVER REGIONAL SERVICES COMMISSION

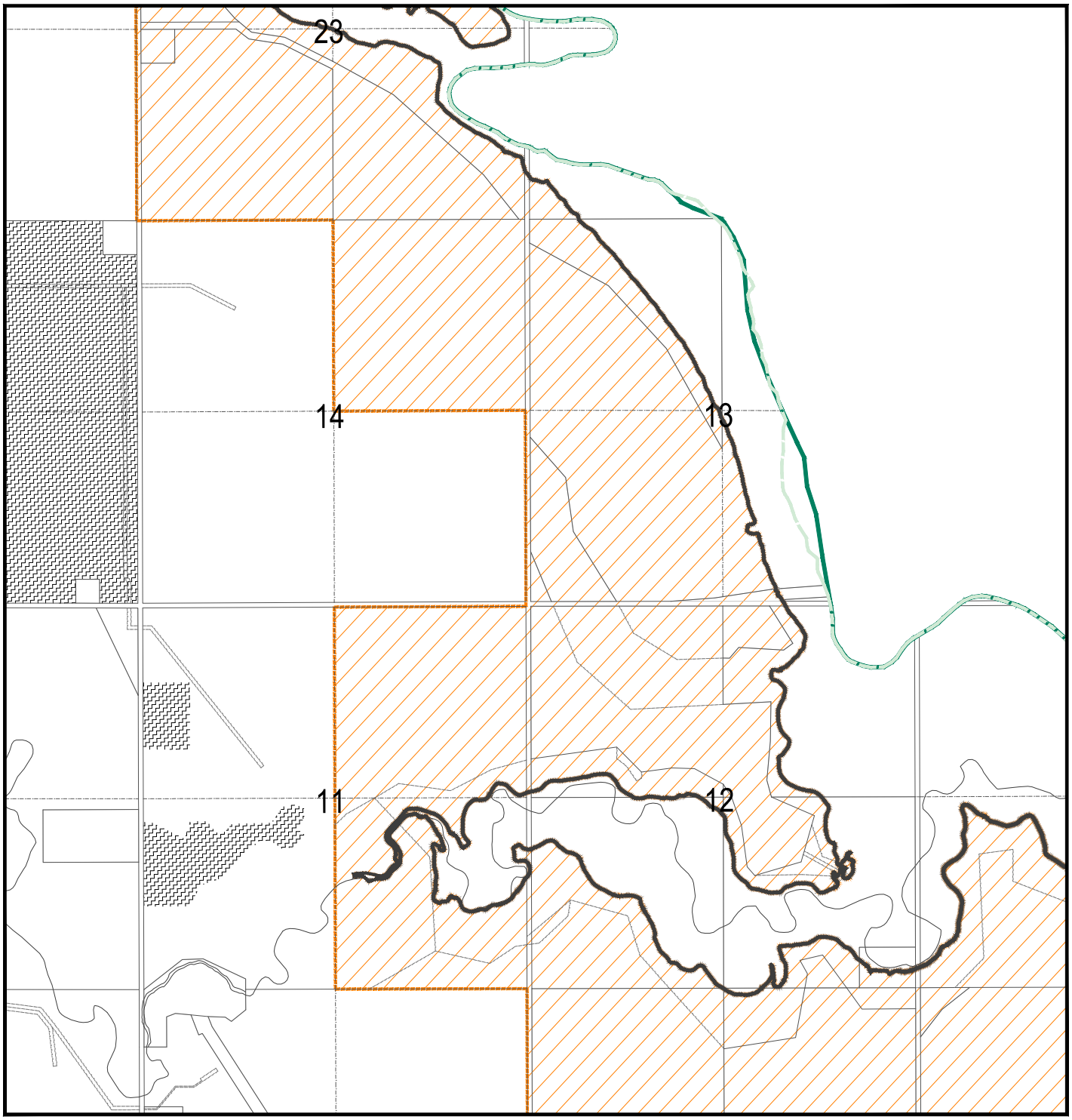

- Rural General - (RG)
- Hamlet Residential - (HR)
- Hamlet Business - (HB)
- Willow Creek Business Park - (WCBP)
- Rural Commercial - (RC)
- Rural Industrial - (RI)
- Natural Resource Extraction - (NRE)
- Claresholm Airport - (CA)
- Rural Recreational - (RR)
- Open Space and Public Recreation - (OPR)
- Public Service - (PS)
- Nanton Urban Fringe - (NUF)
- Residential Growth Area - (RGA)
- Commercial/Industrial Growth Area - (CIGA)
- Use Specific Direct Control - (DC)
- Industrial Renewable Energy Direct Control - (IREDC)
- Reservoir Vicinity Overlay (RVO)
- Flood Hazard Protection Overlay (FHPO)
- Urban Boundary
- Urban IDP Boundary
- Division Boundary
- Water Body

SCHEDULE 1 - DIVISION 7

MD OF WILLOW CREEK NO. 26

LAND USE BYLAW NO. 2025; DATE: SEPTEMBER 24, 2025

RESERVOIR VICINITY OVERLAY - MAP G

MD of Willow Creek

MAP PREPARED BY:
OLDMAN RIVER REGIONAL SERVICES COMMISSION
3105 16th AVENUE NORTH, LETHBRIDGE, ALBERTA T1H 5E8
TEL: 403-329-1344
"NOT RESPONSIBLE FOR ERRORS OR OMMISSIONS"
OLDMAN RIVER REGIONAL SERVICES COMMISSION

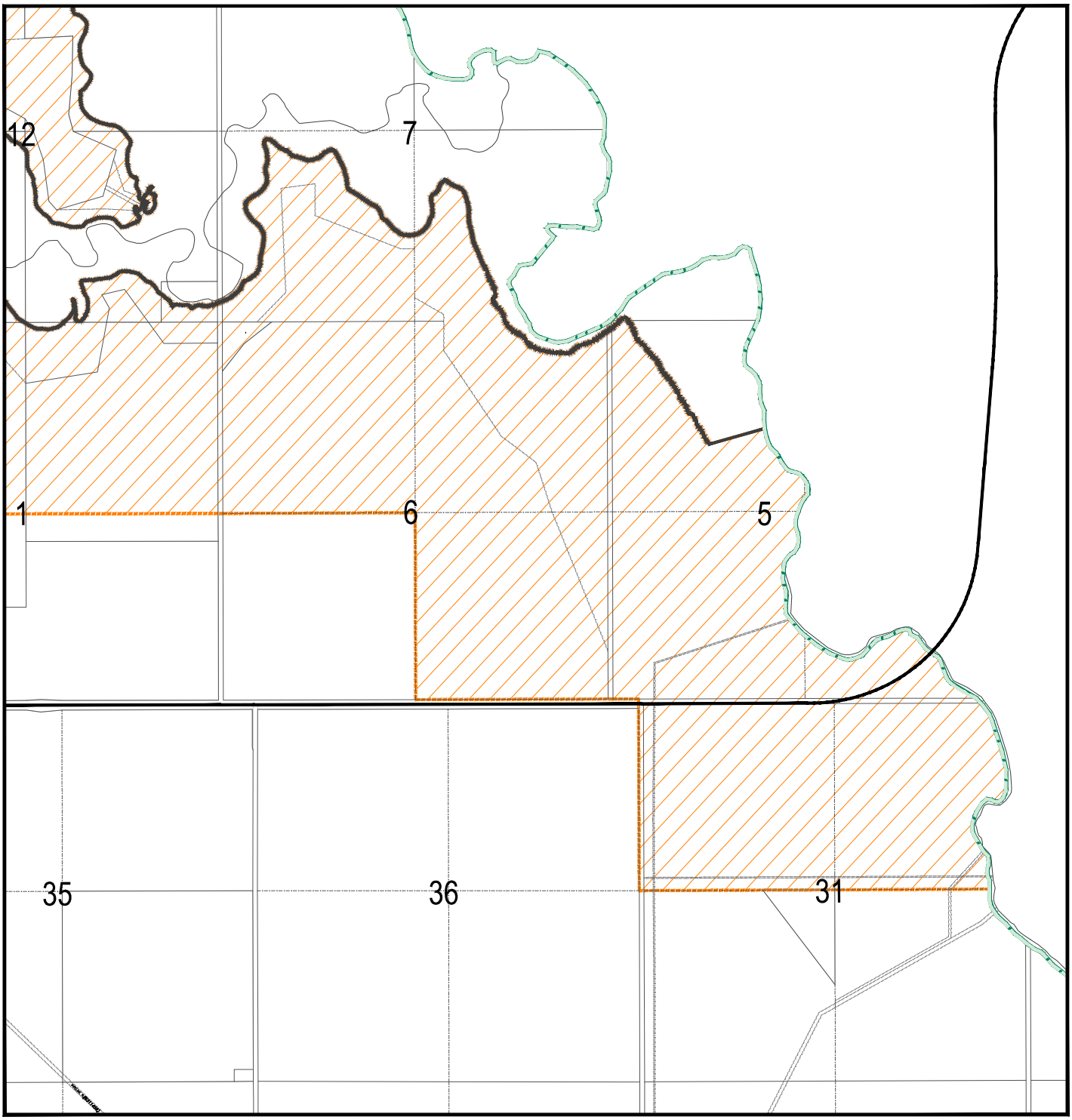

- Rural General - (RG)
- Hamlet Residential - (HR)
- Hamlet Business - (HB)
- Willow Creek Business Park - (WCBP)
- Rural Commercial - (RC)
- Rural Industrial - (RI)
- Natural Resource Extraction - (NRE)
- Claresholm Airport - (CA)
- Rural Recreational - (RR)
- Open Space and Public Recreation - (OPR)
- Public Service - (PS)
- Nanton Urban Fringe - (NUF)
- Residential Growth Area - (RGA)
- Commercial/Industrial Growth Area - (CIGA)
- Use Specific Direct Control - (DC)
- Industrial Renewable Energy Direct Control - (IREDC)
- Reservoir Vicinity Overlay (RVO)
- Flood Hazard Protection Overlay (FHPO)
- Urban Boundary
- Urban IDP Boundary
- Division Boundary
- Water Body

SCHEDULE 1 - DIVISION 7

MD OF WILLOW CREEK NO. 26

LAND USE BYLAW NO. 2025; DATE: SEPTEMBER 24, 2025

RESERVOIR VICINITY OVERLAY - MAP H

MD of Willow Creek

MAP PREPARED BY:
OLDMAN RIVER REGIONAL SERVICES COMMISSION
3105 16th AVENUE NORTH, LETHBRIDGE, ALBERTA T1H 5E8
TEL: 403-329-1344
"NOT RESPONSIBLE FOR ERRORS OR OMMISSIONS"
OLDMAN RIVER REGIONAL SERVICES COMMISSION

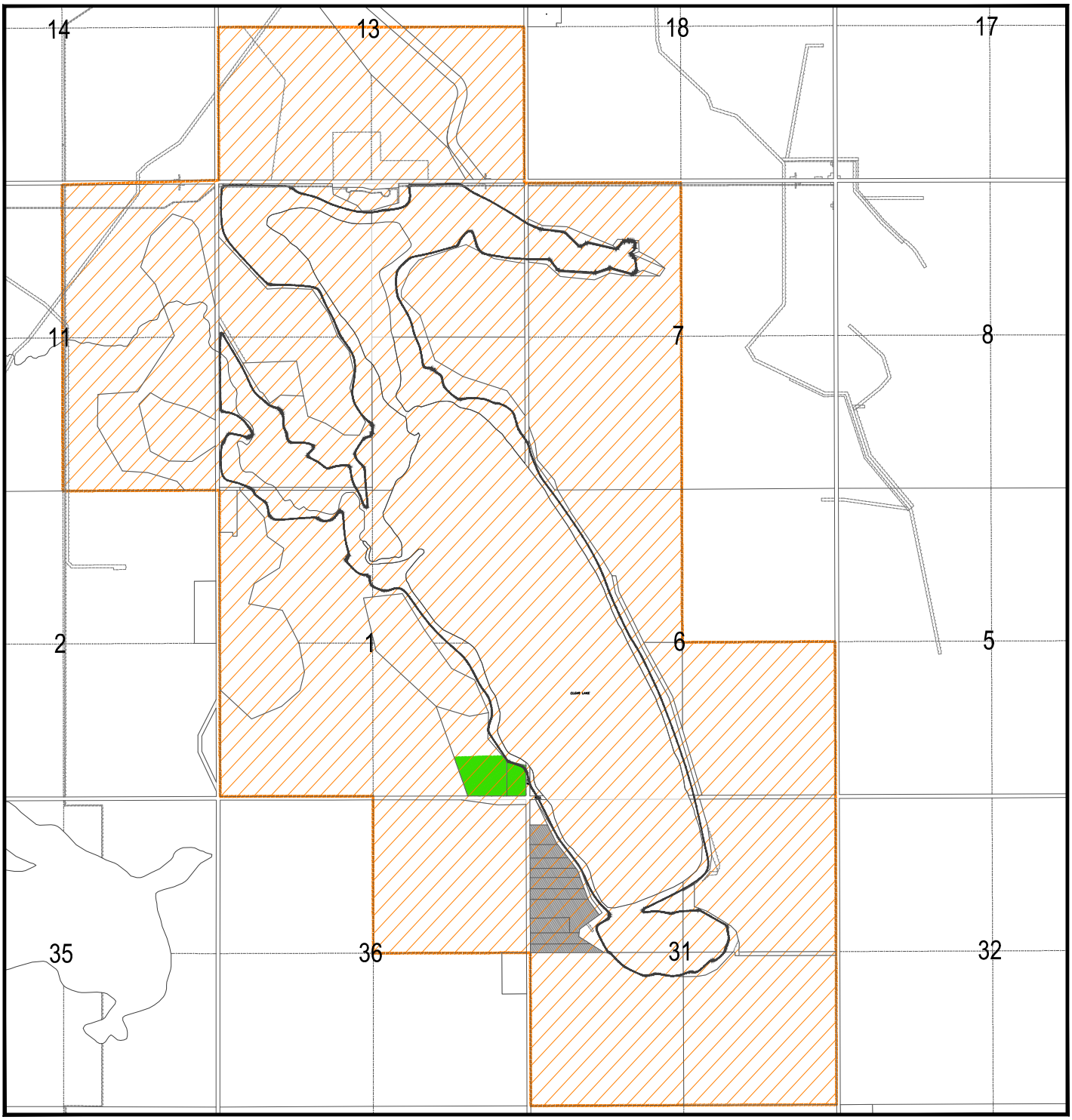

- Rural General - (RG)
- Hamlet Residential - (HR)
- Hamlet Business - (HB)
- Willow Creek Business Park - (WCBP)
- Rural Commercial - (RC)
- Rural Industrial - (RI)
- Natural Resource Extraction - (NRE)
- Claresholm Airport - (CA)
- Rural Recreational - (RR)
- Open Space and Public Recreation - (OPR)
- Public Service - (PS)
- Nanton Urban Fringe - (NUF)
- Residential Growth Area - (RGA)
- Commercial/Industrial Growth Area - (CIGA)
- Use Specific Direct Control - (DC)
- Industrial Renewable Energy Direct Control - (IREDC)
- Reservoir Vicinity Overlay (RVO)
- Flood Hazard Protection Overlay (FHPO)
- Urban Boundary
- Urban IDP Boundary
- Division Boundary
- Water Body

SCHEDULE 1 - DIVISION 7

MD OF WILLOW CREEK NO. 26

LAND USE BYLAW NO. 2025; DATE: SEPTEMBER 24, 2025

MAP 1

MD of Willow Creek

MAP PREPARED BY:
OLDMAN RIVER REGIONAL SERVICES COMMISSION
3105 16th AVENUE NORTH, LETHBRIDGE, ALBERTA T1H 5E8
TEL: 403-329-1344
"NOT RESPONSIBLE FOR ERRORS OR OMMISSIONS"
OLDMAN RIVER REGIONAL SERVICES COMMISSION

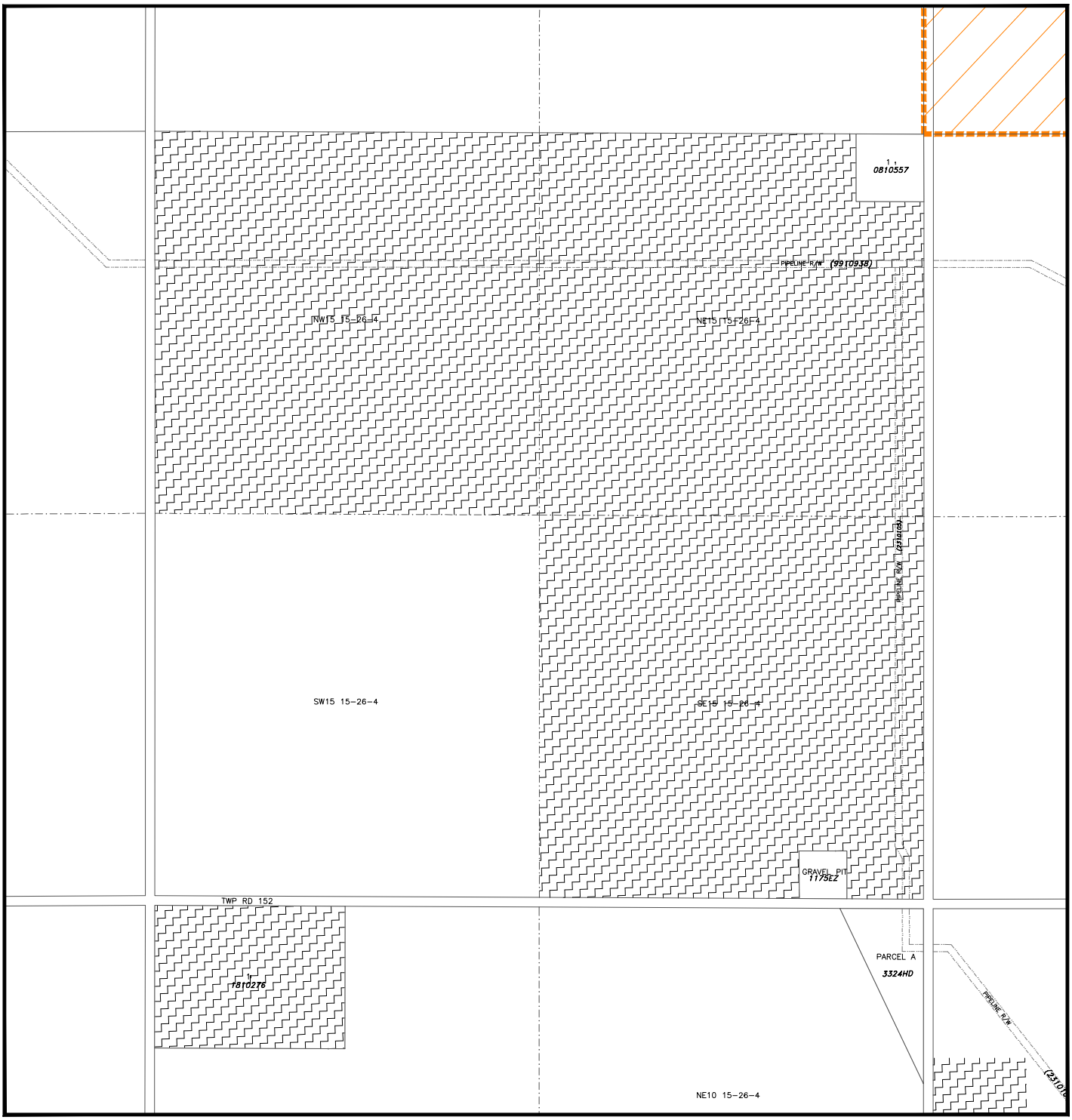

- Rural General - (RG)
- Hamlet Residential - (HR)
- Hamlet Business - (HB)
- Willow Creek Business Park - (WCBP)
- Rural Commercial - (RC)
- Rural Industrial - (RI)
- Natural Resource Extraction - (NRE)
- Claresholm Airport - (CA)
- Rural Recreational - (RR)
- Open Space and Public Recreation - (OPR)
- Public Service - (PS)
- Nanton Urban Fringe - (NUF)
- Residential Growth Area - (RGA)
- Commercial/Industrial Growth Area - (CIGA)
- Use Specific Direct Control - (DC)
- Industrial Renewable Energy Direct Control - (IREDC)
- Reservoir Vicinity Overlay (RVO)
- Flood Hazard Protection Overlay (FHPO)
- Urban Boundary
- Urban IDP Boundary
- Division Boundary
- Water Body

SCHEDULE 1 - DIVISION 7

MD OF WILLOW CREEK NO. 26

LAND USE BYLAW NO. 2025; DATE: SEPTEMBER 24, 2025

MAPS 2 3

MD of Willow Creek

MAP PREPARED BY:
OLDMAN RIVER REGIONAL SERVICES COMMISSION
3105 16th AVENUE NORTH, LETHBRIDGE, ALBERTA T1H 5E8
TEL: 403-329-1344
"NOT RESPONSIBLE FOR ERRORS OR OMMISSIONS"
OLDMAN RIVER REGIONAL SERVICES COMMISSION

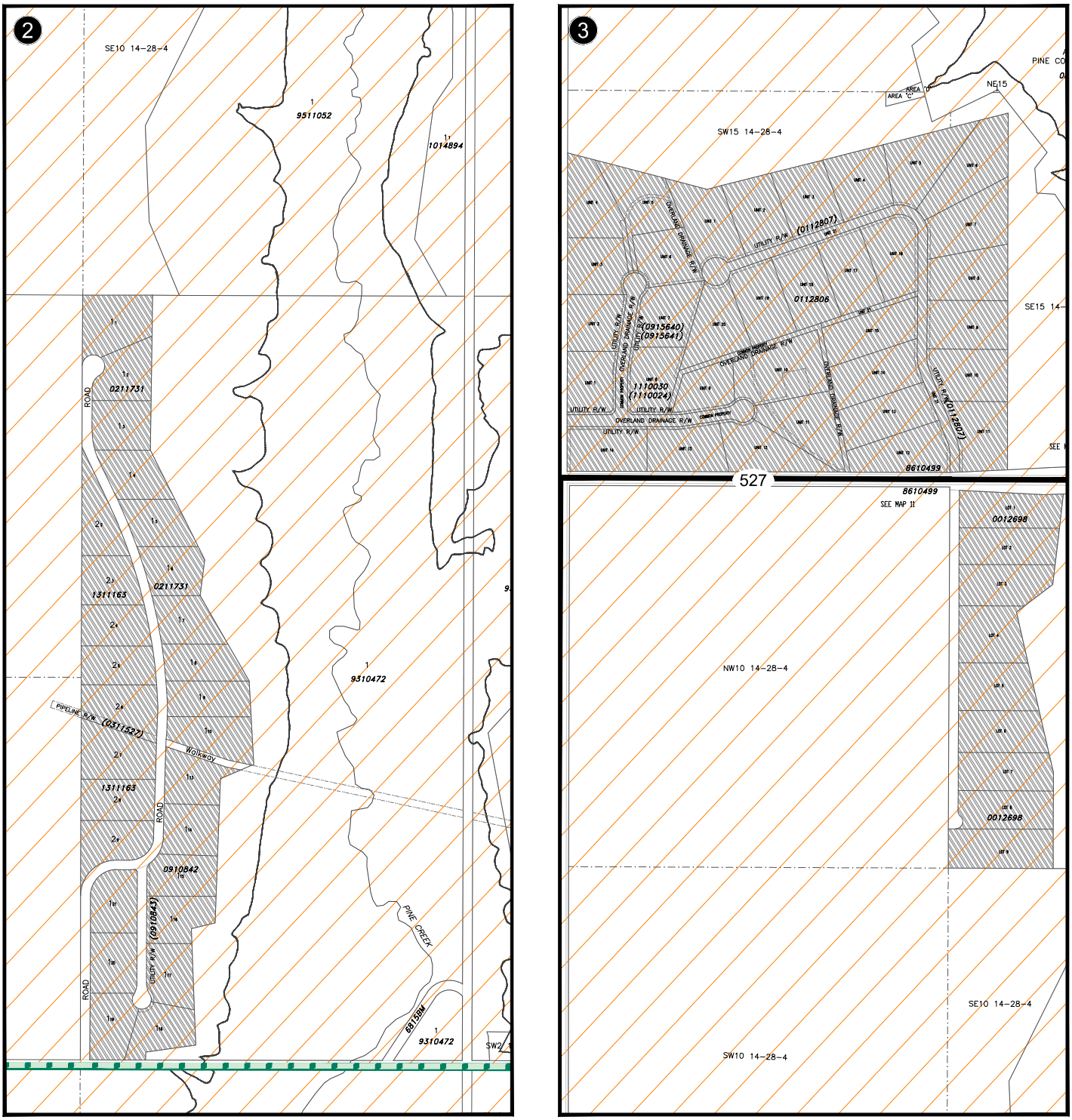

- Rural General - (RG)
- Hamlet Residential - (HR)
- Hamlet Business - (HB)
- Willow Creek Business Park - (WCBP)
- Rural Commercial - (RC)
- Rural Industrial - (RI)
- Natural Resource Extraction - (NRE)
- Claresholm Airport - (CA)
- Rural Recreational - (RR)
- Open Space and Public Recreation - (OPR)
- Public Service - (PS)
- Nanton Urban Fringe - (NUF)
- Residential Growth Area - (RGA)
- Commercial/Industrial Growth Area - (CIGA)
- Use Specific Direct Control - (DC)
- Industrial Renewable Energy Direct Control - (IREDC)
- Reservoir Vicinity Overlay (RVO)
- Flood Hazard Protection Overlay (FHPO)
- Urban Boundary
- Urban IDP Boundary
- Division Boundary
- Water Body

SCHEDULE 1 - DIVISION 7

MD OF WILLOW CREEK NO. 26

LAND USE BYLAW NO. 2025; DATE: SEPTEMBER 24, 2025

MAPS 4 5 6 7

MD of Willow Creek

MAP PREPARED BY:
OLDMAN RIVER REGIONAL SERVICES COMMISSION
3105 16th AVENUE NORTH, LETHBRIDGE, ALBERTA T1H 5E8
TEL: 403-329-1344
"NOT RESPONSIBLE FOR ERRORS OR OMISSIONS"
OLDMAN RIVER REGIONAL SERVICES COMMISSION

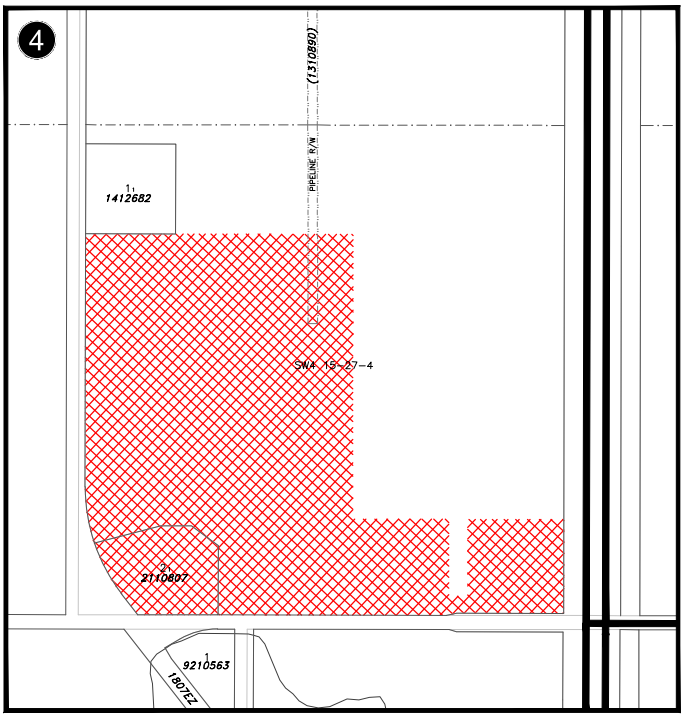

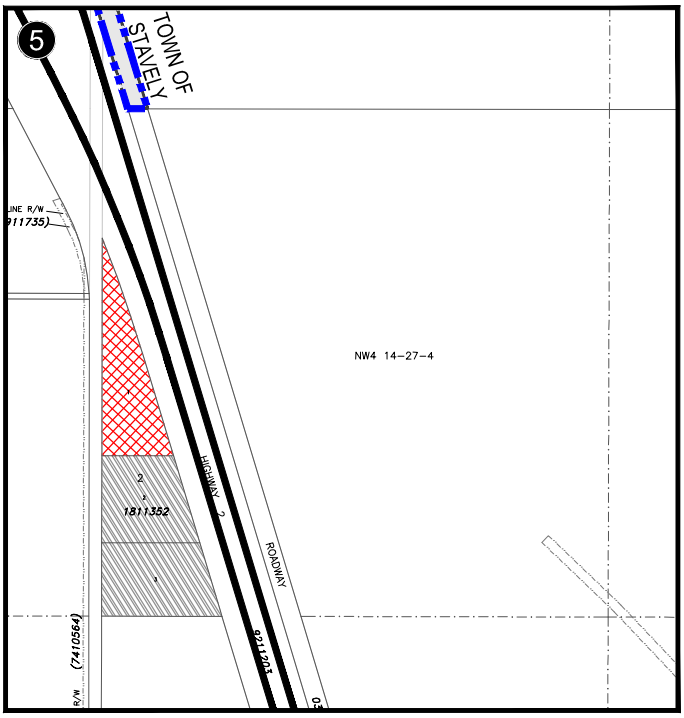

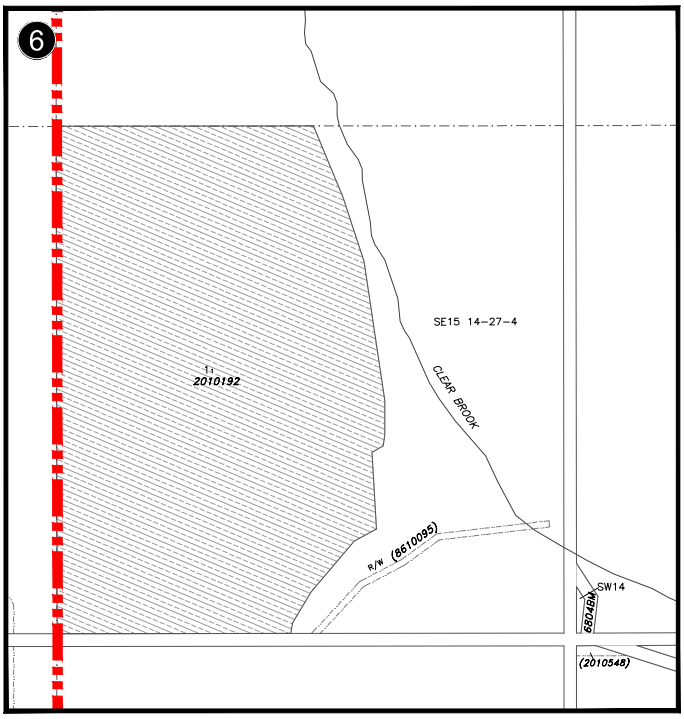

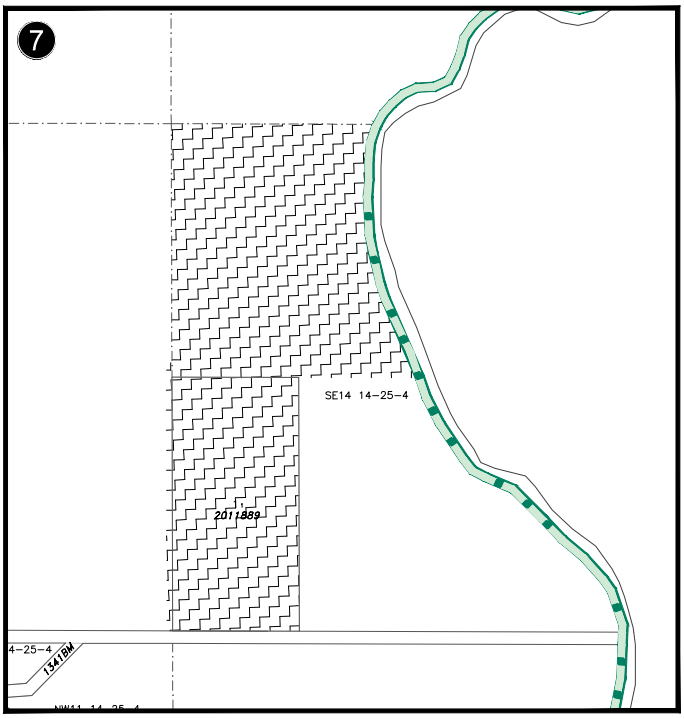

- Rural General - (RG)
- Hamlet Residential - (HR)
- Hamlet Business - (HB)
- Willow Creek Business Park - (WCBP)
- Rural Commercial - (RC)
- Rural Industrial - (RI)
- Natural Resource Extraction - (NRE)
- Claresholm Airport - (CA)
- Rural Recreational - (RR)
- Open Space and Public Recreation - (OPR)
- Public Service - (PS)
- Nanton Urban Fringe - (NUF)
- Residential Growth Area - (RGA)
- Commercial/Industrial Growth Area - (CIGA)
- Use Specific Direct Control - (DC)
- Industrial Renewable Energy Direct Control - (IREDC)
- Reservoir Vicinity Overlay (RVO)
- Flood Hazard Protection Overlay (FHPO)
- Urban Boundary
- Urban IDP Boundary
- Division Boundary
- Water Body

SCHEDULE 1 - DIVISION 7

MD OF WILLOW CREEK NO. 26

LAND USE BYLAW NO. 2025; DATE: SEPTEMBER 24, 2025

MAP 8

MD of Willow Creek

MAP PREPARED BY:
OLDMAN RIVER REGIONAL SERVICES COMMISSION
3105 16th AVENUE NORTH, LETHBRIDGE, ALBERTA T1H 5E8
TEL: 403-329-1344
"NOT RESPONSIBLE FOR ERRORS OR OMMISSIONS"
OLDMAN RIVER REGIONAL SERVICES COMMISSION

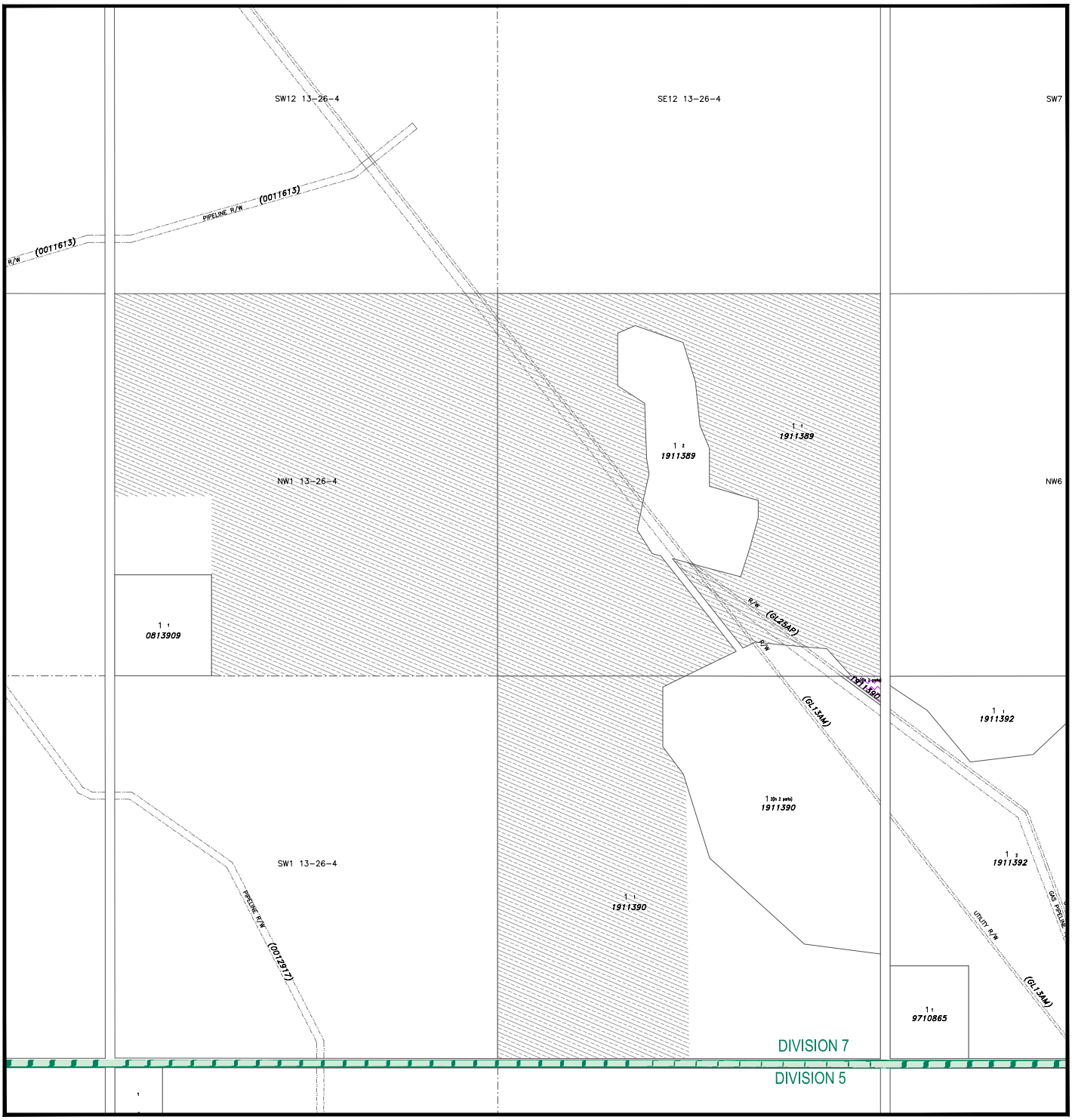

- Rural General - (RG)
- Hamlet Residential - (HR)
- Hamlet Business - (HB)
- Willow Creek Business Park - (WCBP)
- Rural Commercial - (RC)
- Rural Industrial - (RI)
- Natural Resource Extraction - (NRE)
- Claresholm Airport - (CA)
- Rural Recreational - (RR)
- Open Space and Public Recreation - (OPR)
- Public Service - (PS)
- Nanton Urban Fringe - (NUF)
- Residential Growth Area - (RGA)
- Commercial/Industrial Growth Area - (CIGA)
- Use Specific Direct Control - (DC)
- Industrial Renewable Energy Direct Control - (IREDC)
- Reservoir Vicinity Overlay (RVO)
- Flood Hazard Protection Overlay (FHPO)
- Urban Boundary
- Urban IDP Boundary
- Division Boundary
- Water Body

SCHEDULE 1 - DIVISION 7

MD OF WILLOW CREEK NO. 26

LAND USE BYLAW NO. 2025; DATE: SEPTEMBER 24, 2025

MAP 9

MD of Willow Creek

MAP PREPARED BY:
OLDMAN RIVER REGIONAL SERVICES COMMISSION
3105 16th AVENUE NORTH, LETHBRIDGE, ALBERTA T1H 5E8
TEL: 403-329-1344
"NOT RESPONSIBLE FOR ERRORS OR OMMISSIONS"
OLDMAN RIVER REGIONAL SERVICES COMMISSION

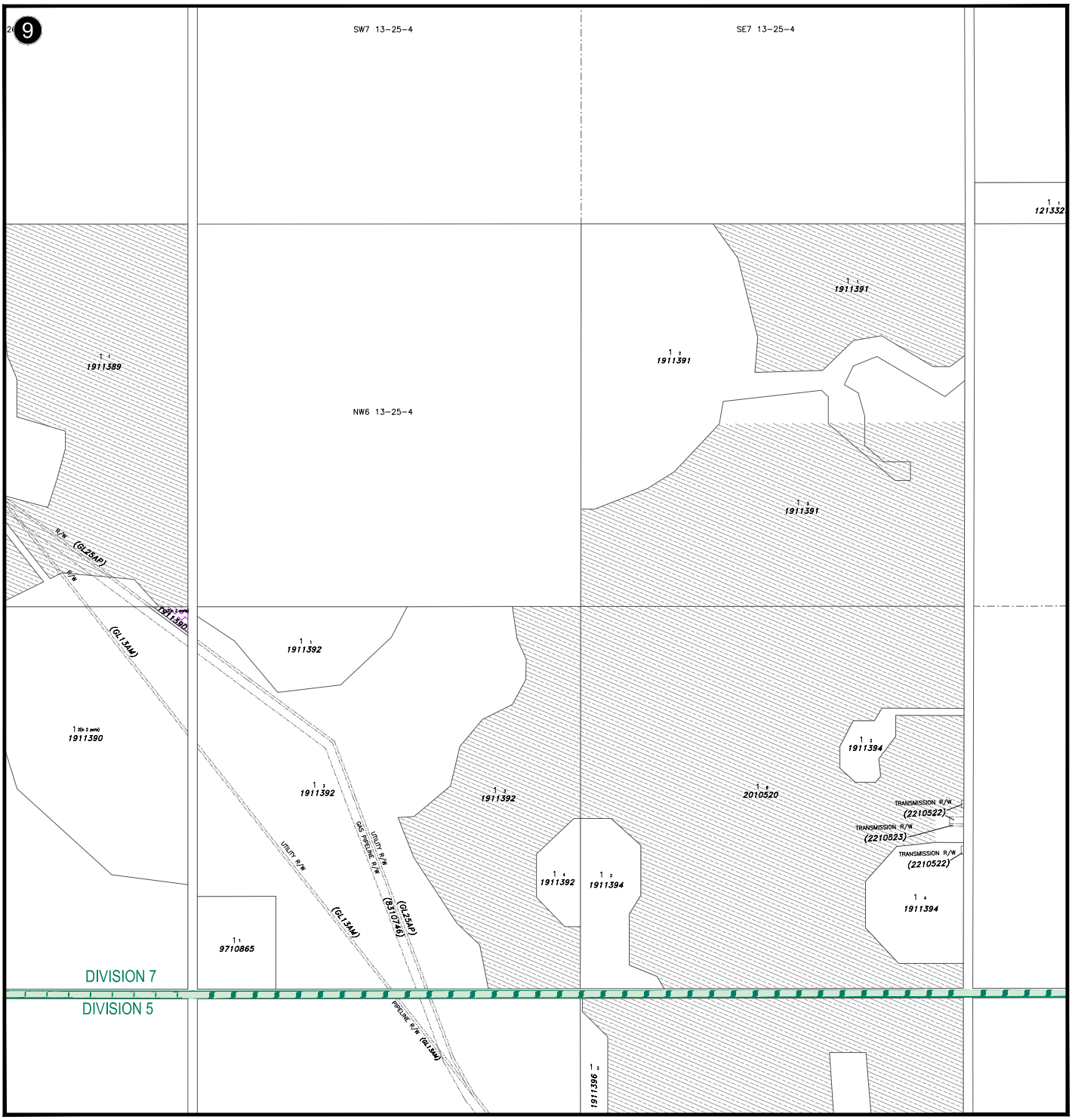

- Rural General - (RG)
- Hamlet Residential - (HR)
- Hamlet Business - (HB)
- Willow Creek Business Park - (WCBP)
- Rural Commercial - (RC)
- Rural Industrial - (RI)
- Natural Resource Extraction - (NRE)
- Claresholm Airport - (CA)
- Rural Recreational - (RR)
- Open Space and Public Recreation - (OPR)
- Public Service - (PS)
- Nanton Urban Fringe - (NUF)
- Residential Growth Area - (RGA)
- Commercial/Industrial Growth Area - (CIGA)
- Use Specific Direct Control - (DC)
- Industrial Renewable Energy Direct Control - (IREDC)
- Reservoir Vicinity Overlay (RVO)
- Flood Hazard Protection Overlay (FHPO)
- Urban Boundary
- Urban IDP Boundary
- Division Boundary
- Water Body

SCHEDULE 1 - DIVISION 7

MD OF WILLOW CREEK NO. 26

LAND USE BYLAW NO. 2025; DATE: SEPTEMBER 24, 2025

MAPS 10 11 12 13

MD of Willow Creek

MAP PREPARED BY:
OLDMAN RIVER REGIONAL SERVICES COMMISSION
3105 16th AVENUE NORTH, LETHBRIDGE, ALBERTA T1H 5E8
TEL: 403-329-1344
"NOT RESPONSIBLE FOR ERRORS OR OMISSIONS"
OLDMAN RIVER REGIONAL SERVICES COMMISSION

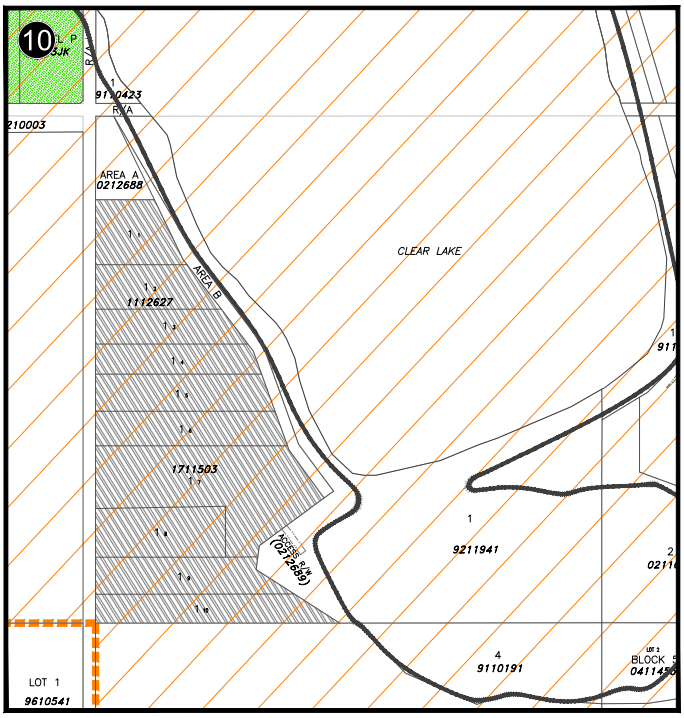

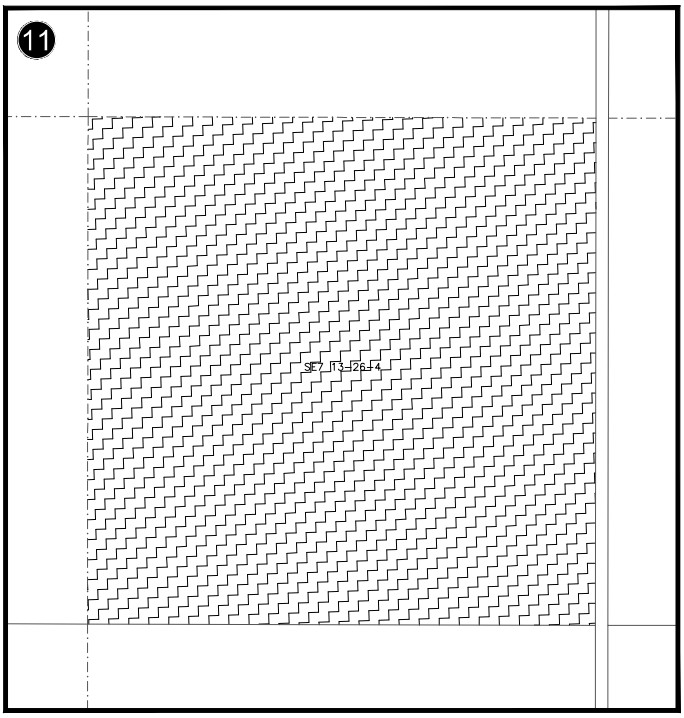

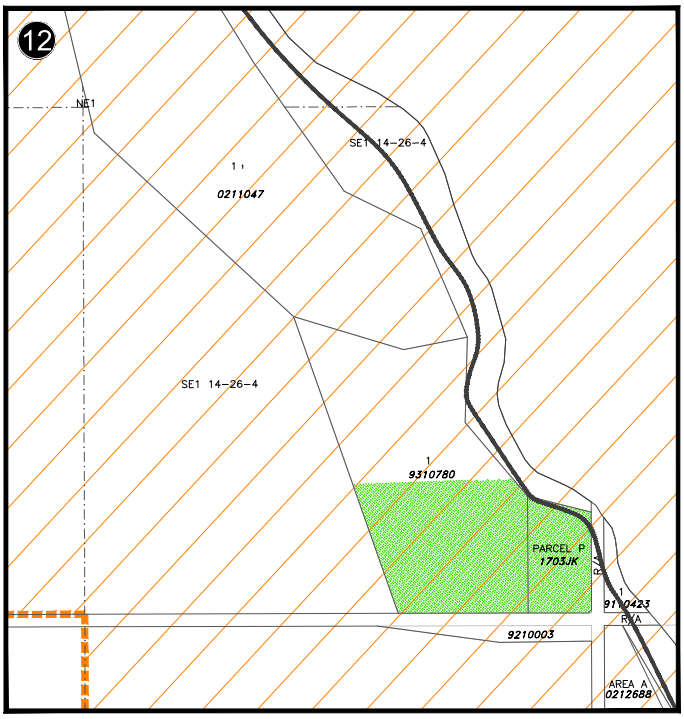

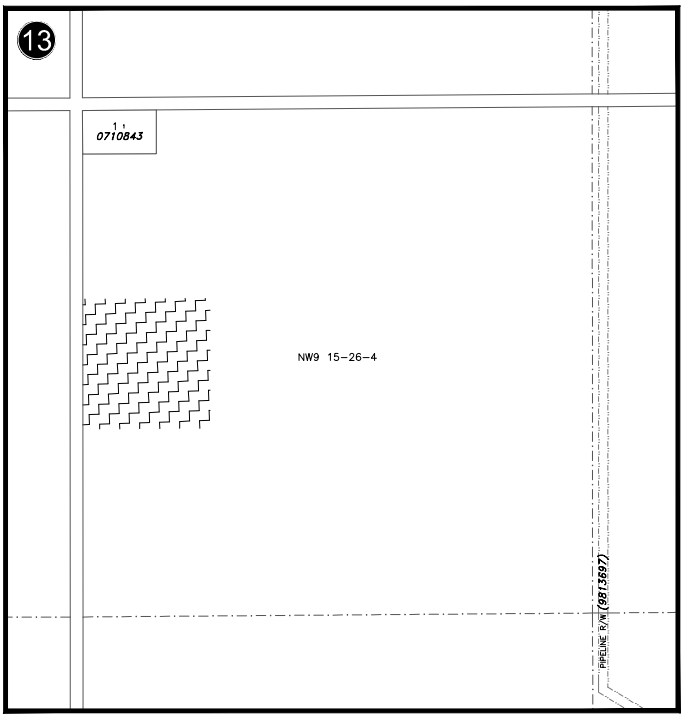

- Rural General - (RG)
- Hamlet Residential - (HR)
- Hamlet Business - (HB)
- Willow Creek Business Park - (WCBP)
- Rural Commercial - (RC)
- Rural Industrial - (RI)
- Natural Resource Extraction - (NRE)
- Claresholm Airport - (CA)
- Rural Recreational - (RR)
- Open Space and Public Recreation - (OPR)
- Public Service - (PS)
- Nanton Urban Fringe - (NUF)
- Residential Growth Area - (RGA)
- Commercial/Industrial Growth Area - (CIGA)
- Use Specific Direct Control - (DC)
- Industrial Renewable Energy Direct Control - (IREDC)
- Reservoir Vicinity Overlay (RVO)
- Flood Hazard Protection Overlay (FHPO)
- Urban Boundary
- Urban IDP Boundary
- Division Boundary
- Water Body

SCHEDULE 1 - DIVISION 7

MD OF WILLOW CREEK NO. 26

LAND USE BYLAW NO. 2025; DATE: SEPTEMBER 24, 2025

MAPS 14 15 16 17

MD of Willow Creek

MAP PREPARED BY:
OLDMAN RIVER REGIONAL SERVICES COMMISSION
3105 16th AVENUE NORTH, LETHBRIDGE, ALBERTA T1H 5E8
TEL: 403-329-1344
"NOT RESPONSIBLE FOR ERRORS OR OMISSIONS"
OLDMAN RIVER REGIONAL SERVICES COMMISSION

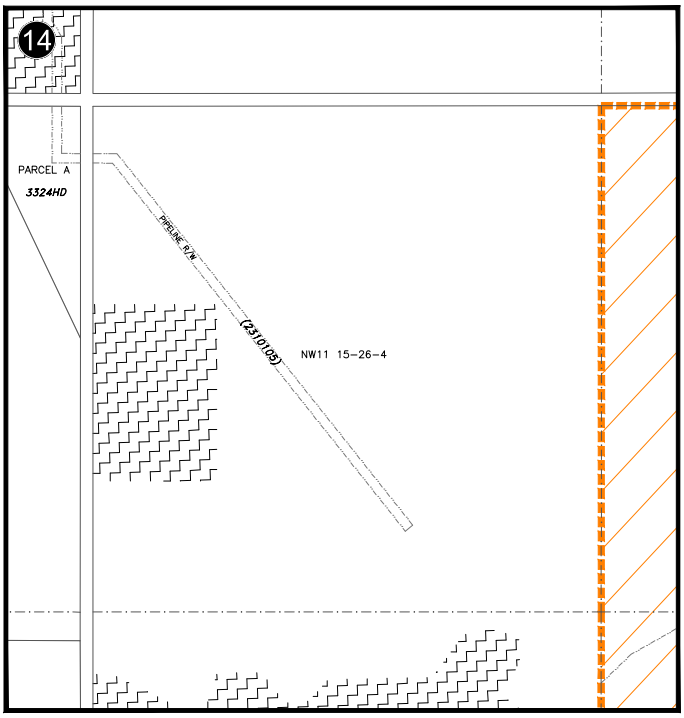

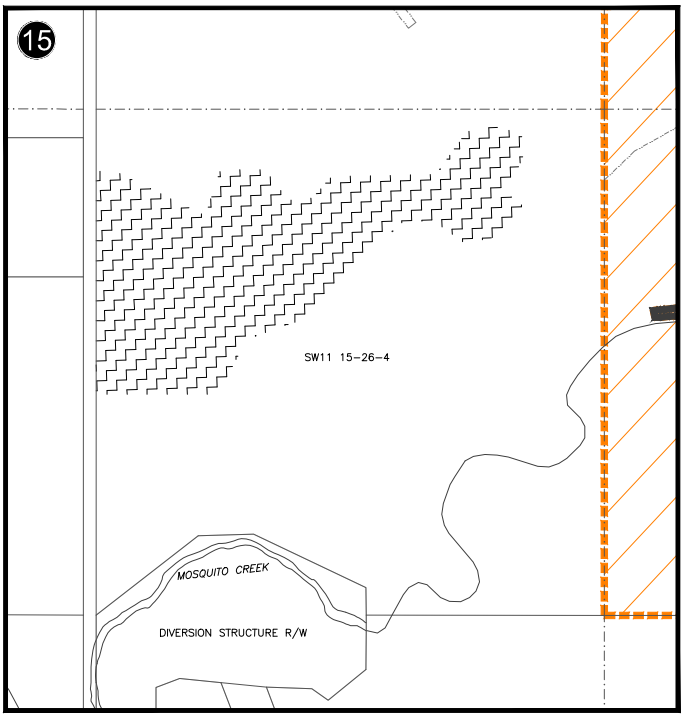

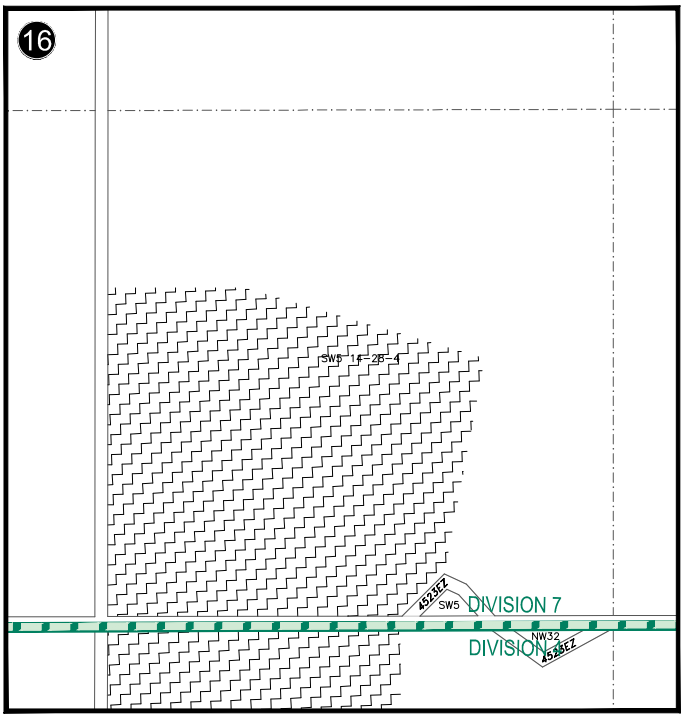

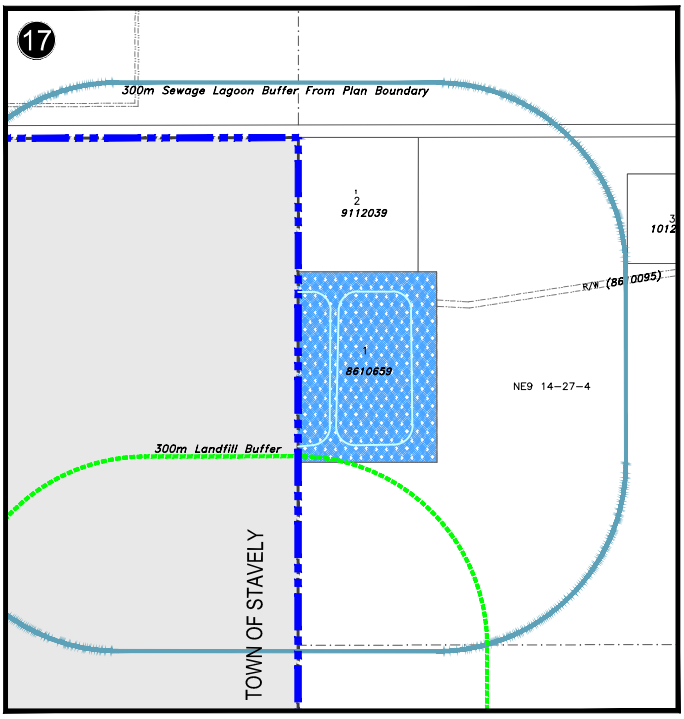

- Rural General - (RG)
- Hamlet Residential - (HR)
- Hamlet Business - (HB)
- Willow Creek Business Park - (WCBP)
- Rural Commercial - (RC)
- Rural Industrial - (RI)
- Natural Resource Extraction - (NRE)
- Claresholm Airport - (CA)
- Rural Recreational - (RR)
- Open Space and Public Recreation - (OPR)
- Public Service - (PS)
- Nanton Urban Fringe - (NUF)
- Residential Growth Area - (RGA)
- Commercial/Industrial Growth Area - (CIGA)
- Use Specific Direct Control - (DC)
- Industrial Renewable Energy Direct Control - (IREDC)
- Reservoir Vicinity Overlay (RVO)
- Flood Hazard Protection Overlay (FHPO)
- Urban Boundary
- Urban IDP Boundary
- Division Boundary
- Water Body